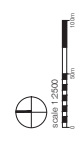
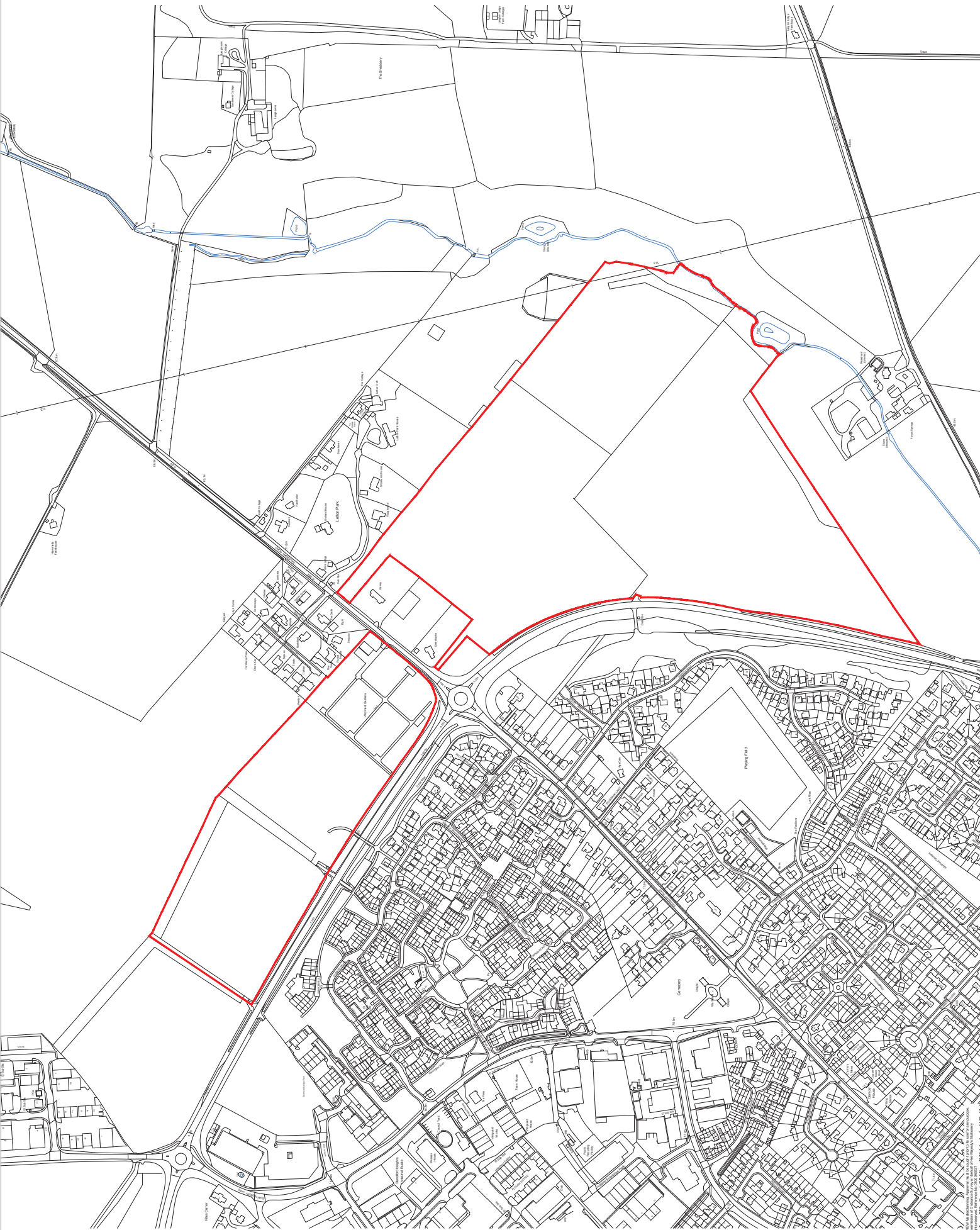


DRAFT
Redline Boundary (30.7ha)



Leeds North East of Bradford
Warrthornes
Redline Plan
Dwg. no: 131_D1_01.2
1:2500 @ A1
2018.03.06
14121017 Land Registry Planning
NEW masterplaning





KEY



1 Photo location

CLIENT:
Wyatt Homes

PROJECT:
Pimperne Neighbourhood Plan

TITLE:
Photo location plan

SCALE AT A4:
1:25,000

DATE:
June

813.21 / 101

Based on Ordnance Survey mapping with permission of Her Majesty's Stationery Office
Licence no. AR18/372

© hankinson ducket ASSOCIATES

hda

Landscape Architecture
Masterplanning
Ecology

KEY



Parish boundary

CLIENT: Wyatt Homes
PROJECT: Pimperne Neighbourhood Plan
TITLE: Aerial
SCALE AT A3: 1:15,000
DATE: June 2018

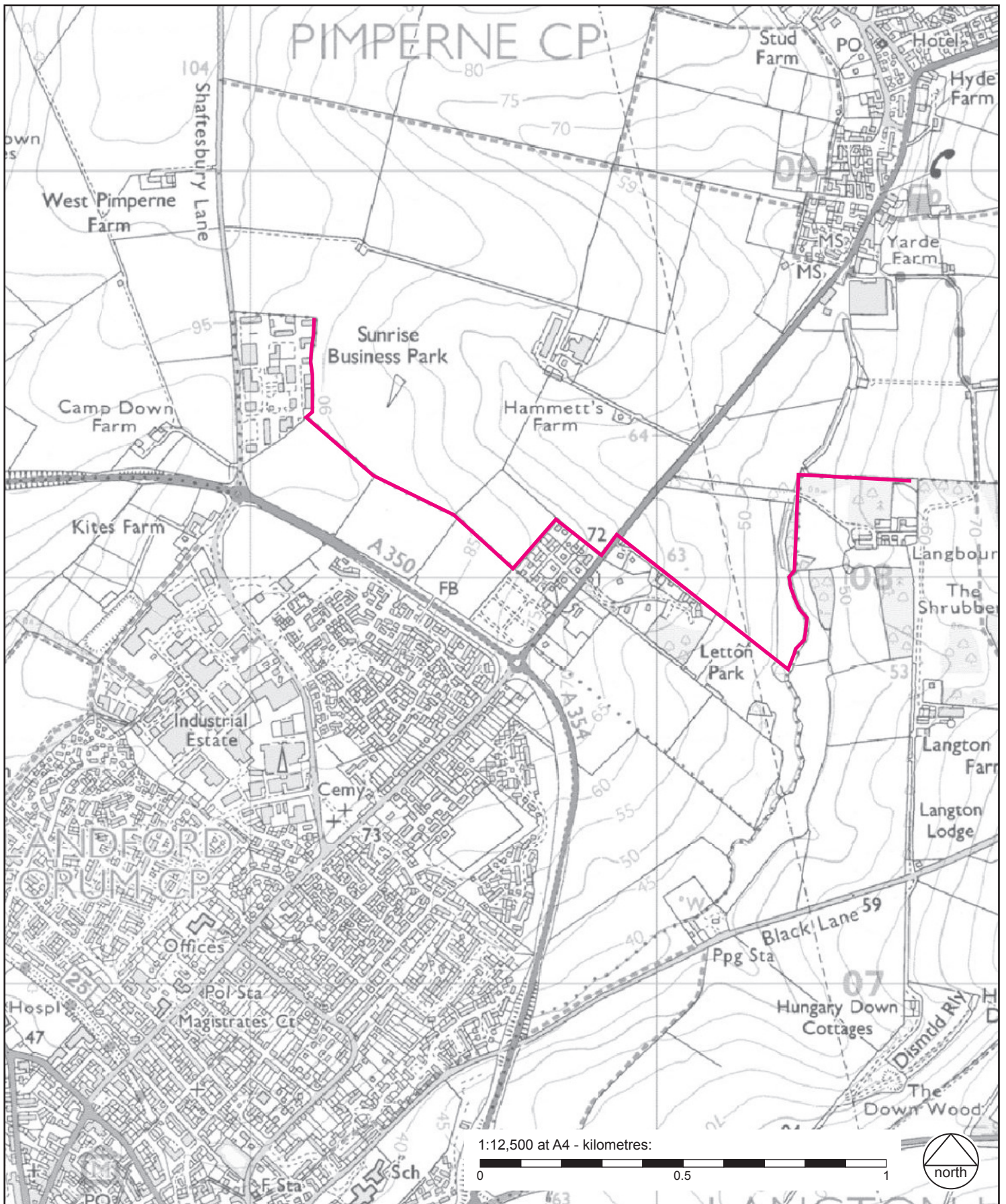
813.21 / 102

Based on Ordnance Survey mapping with permission of Her Majesty's Stationery Office
Licence no. AR18732


© hankinson ducket associates

hda
Landscape Architecture
Masterplanning
Ecology





KEY

 Revised important gaps

CLIENT:
Wyatt Homes

PROJECT:
Pimperne Neighbourhood Plan

TITLE:
Revised gap policy boundary

SCALE AT A4: DATE:
1:12,500 June 2018

813.21 / 103

Based on Ordnance Survey mapping with permission of Her Majesty's Stationery Office Licence no. AR187372


© hankinson duckett associates

 hda

Representation to the submission draft
Pimperne Neighbourhood Plan

For
Wyatt Homes

By
Hankinson Duckett Associates



Photograph 1 View from gap in roadside hedge at junction of Higher Shaftesbury Road and road serving Manor Farm west of Pimperne.




Photograph 2 View from gap in roadside hedgerow opposite Manor Farm.

Sunrise Business Park



Photograph 2 Continued.



Photograph 3 View from junction of road serving Manor Farm and public footpath.

Langbourne Park
(The Shrubbery)



Photograph 4 View from track and public footpath east of Yarde Lane.

Avenue to
Langbourne House


A354



Photograph 4 Continued.



Photograph 5 View from public footpath on western boundary of Blandford Military Camp.



Avenue of trees leading to Langbourne House

Photograph 6 View south along A354 illustrating treed horizon and southern extent of the setting to Pimperne.