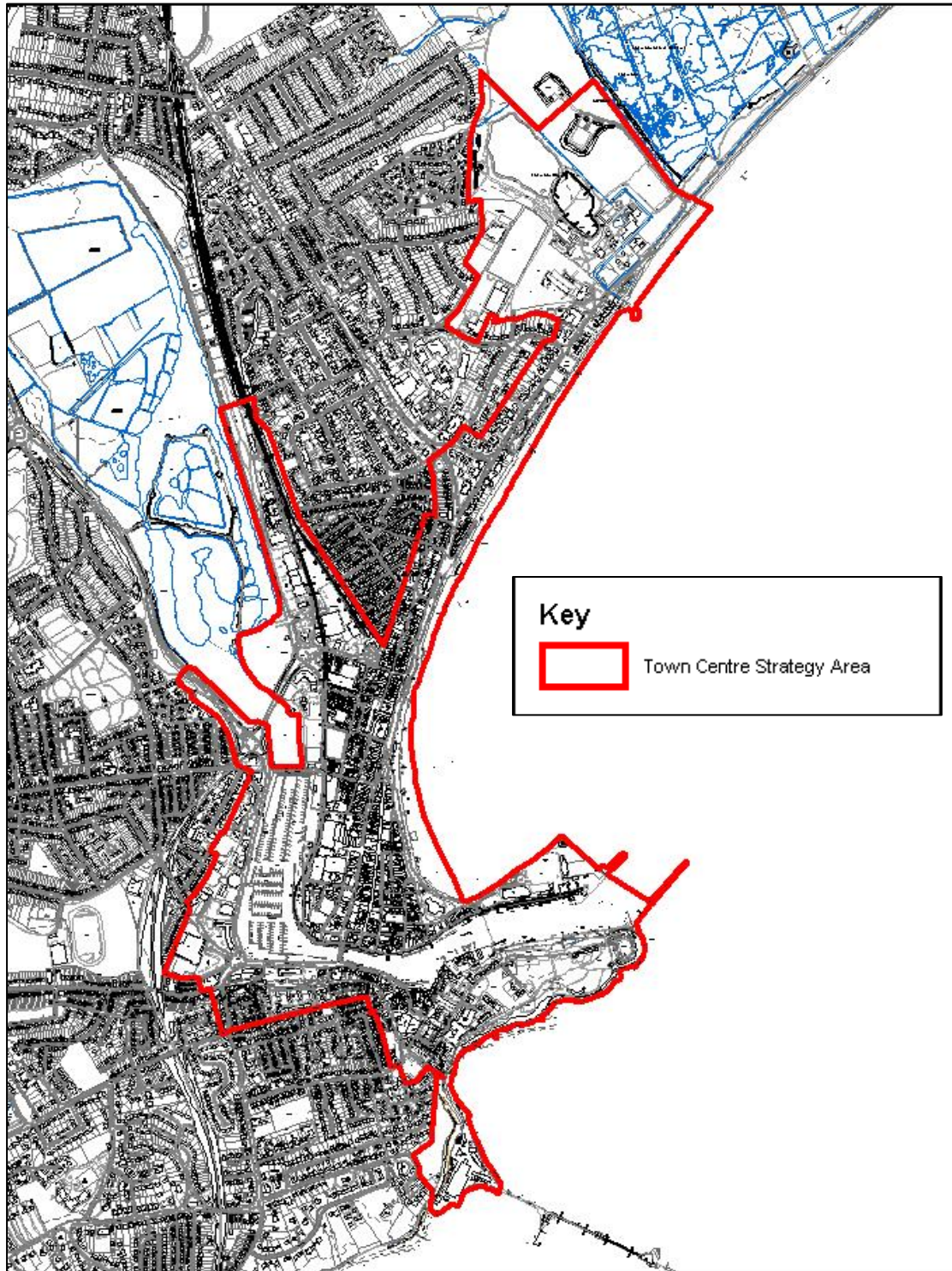


West Dorset, Weymouth and Portland Local Plan WEY1 Town Centre Strategy Area, Weymouth



© Crown Copyright and database right (2012). Ordnance Survey Licence number 100024307

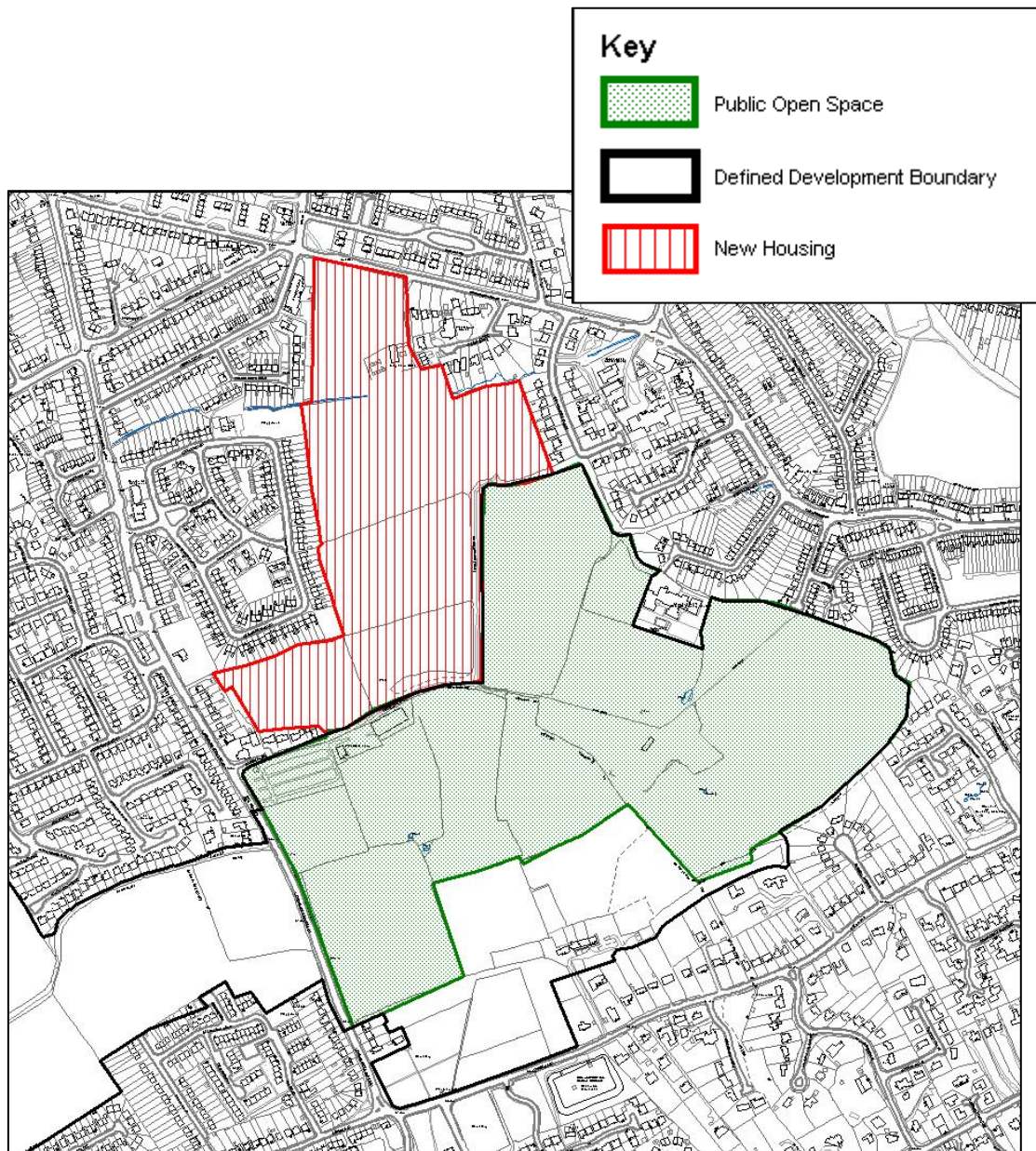
© West Dorset District Council 2012

© Crown Copyright and database right (2012). Ordnance Survey Licence number 100019690

© Weymouth and Portland Borough Council 2012

Land needed for strategic landscaping and infrastructure such as new roads and drainage associated with development may take place outside the boundaries identified.

West Dorset, Weymouth and Portland Local Plan WEY10 Markham & Little Francis, Weymouth



Current Area of Local Landscape Importance and Important Open Gap designation will no longer apply within the Defined Development Boundary

© Crown Copyright and database right (2012). Ordnance Survey Licence number 100024307

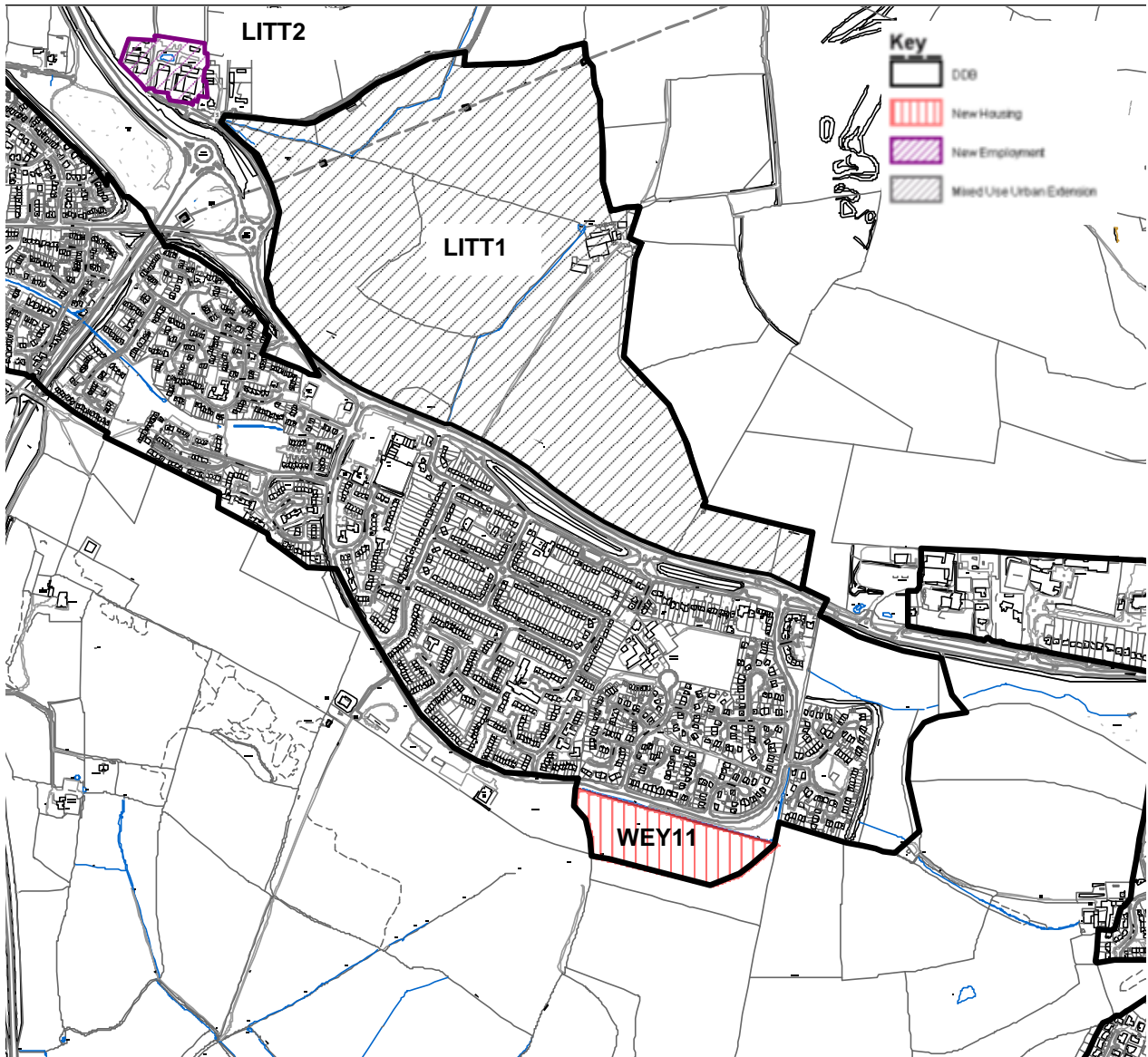
© West Dorset District Council 2012

© Crown Copyright and database right (2012). Ordnance Survey Licence number 100019690

© Weymouth and Portland Borough Council 2012

Land needed for strategic landscaping and infrastructure such as new roads and drainage associated with development may take place outside the boundaries identified.

West Dorset, Weymouth and Portland Local Plan
WEY11 Land off Louviers Road, Littlemoor, Weymouth
LITT1 Littlemoor Urban Extension, Littlemoor, Weymouth
LITT2 Land at Icen and Weyside Farms, Littlemoor, Weymouth

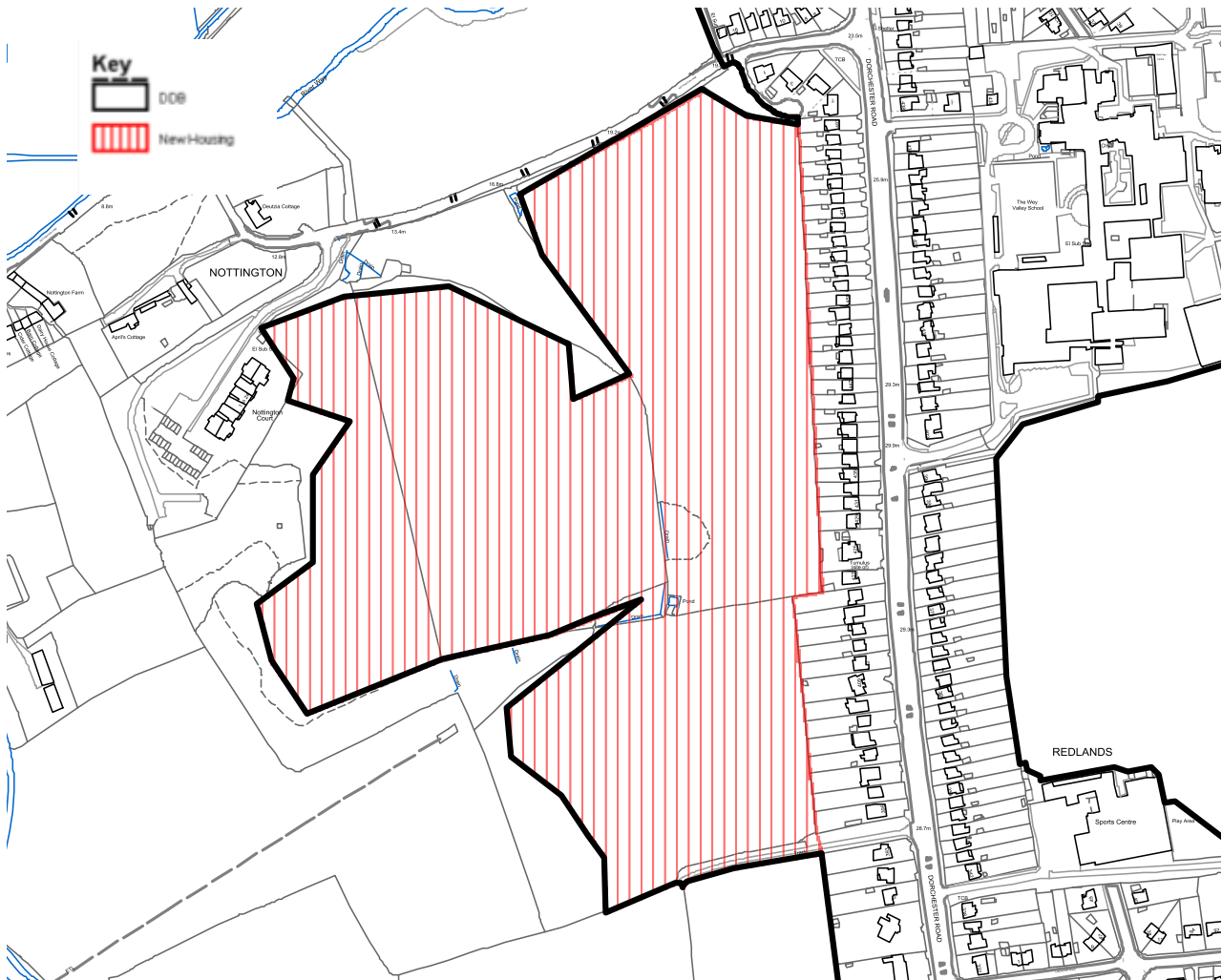


Current Area of Local Landscape Importance and Important Open Gap designation will no longer apply within the Defined Development Boundary

© Crown Copyright and database right (2012). Ordnance Survey Licence number 100024307
© West Dorset District Council 2012
© Crown Copyright and database right (2012). Ordnance Survey Licence number 100019690
© Weymouth and Portland Borough Council 2012

Land needed for strategic landscaping and infrastructure such as new roads and drainage associated with development may take place outside the boundaries identified.

West Dorset, Weymouth and Portland Local Plan WEY12 Land at Wey Valley, Weymouth

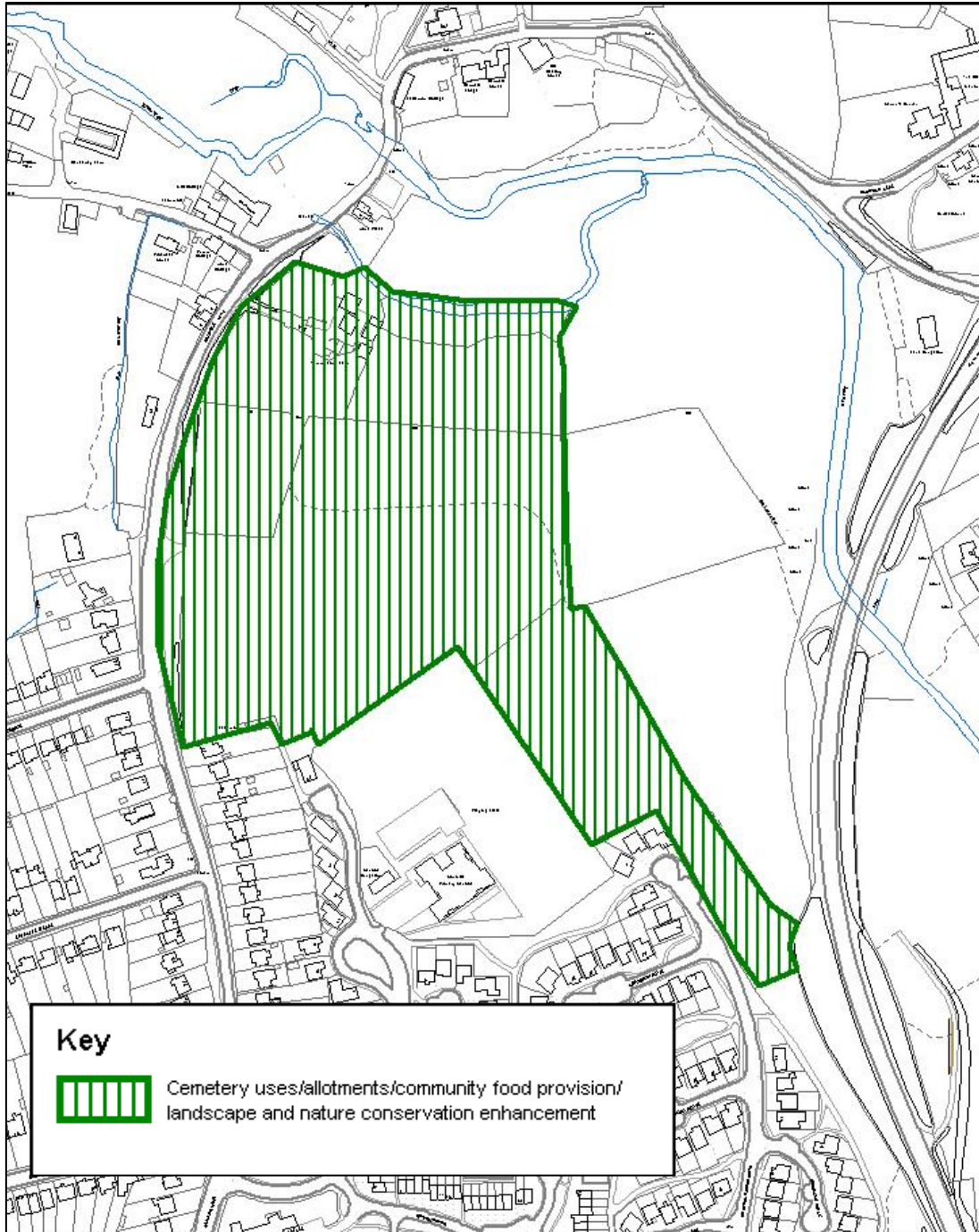


Current Area of Local Landscape Importance and Important Open Gap designation will no longer apply within the Defined Development Boundary

© Crown Copyright and database right (2012). Ordnance Survey Licence number 100024307
© West Dorset District Council 2012
© Crown Copyright and database right (2012). Ordnance Survey Licence number 100019690
© Weymouth and Portland Borough Council 2012

Land needed for strategic landscaping and infrastructure such as new roads and drainage associated with development may take place outside the boundaries identified.

**West Dorset, Weymouth and Portland Local Plan
WEY15 Tumbledown Farm, Weymouth**



© Crown Copyright and database right (2012). Ordnance Survey Licence number 100024307

© West Dorset District Council 2012

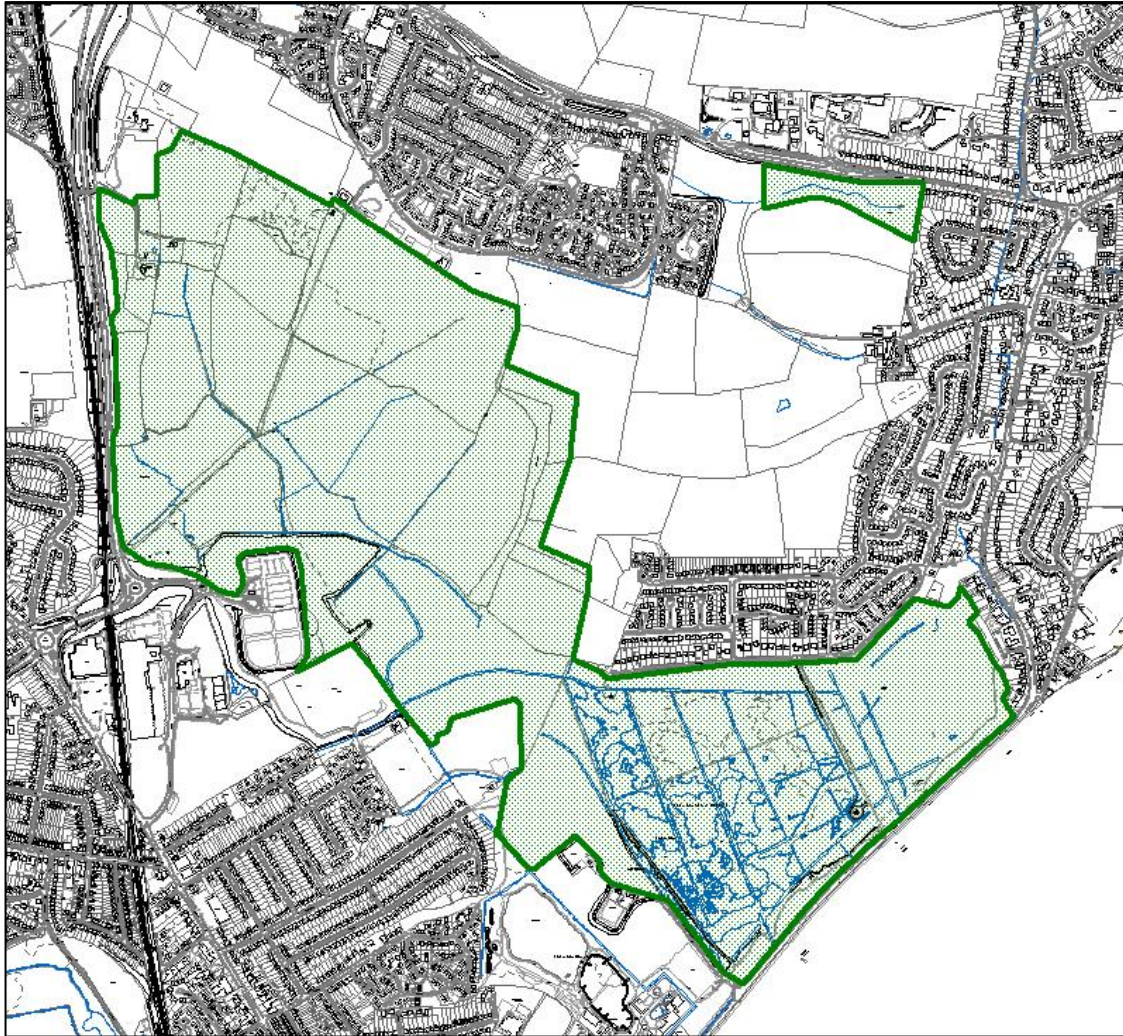
© Crown Copyright and database right (2012). Ordnance Survey Licence number 100019690

© Weymouth and Portland Borough Council 2012

Land needed for strategic landscaping and infrastructure such as new roads and drainage associated with development may take place outside the boundaries identified.

West Dorset, Weymouth and Portland Local Plan

WEY16 Lorton Valley Nature Park, Weymouth



© Crown Copyright and database right (2012). Ordnance Survey Licence number 100024307

© West Dorset District Council 2012

© Crown Copyright and database right (2012). Ordnance Survey Licence number 100019690

© Weymouth and Portland Borough Council 2012

Land needed for strategic landscaping and infrastructure such as new roads and drainage associated with development may take place outside the boundaries identified.

West Dorset, Weymouth and Portland Local Plan PORT1 Osprey Quay, Portland

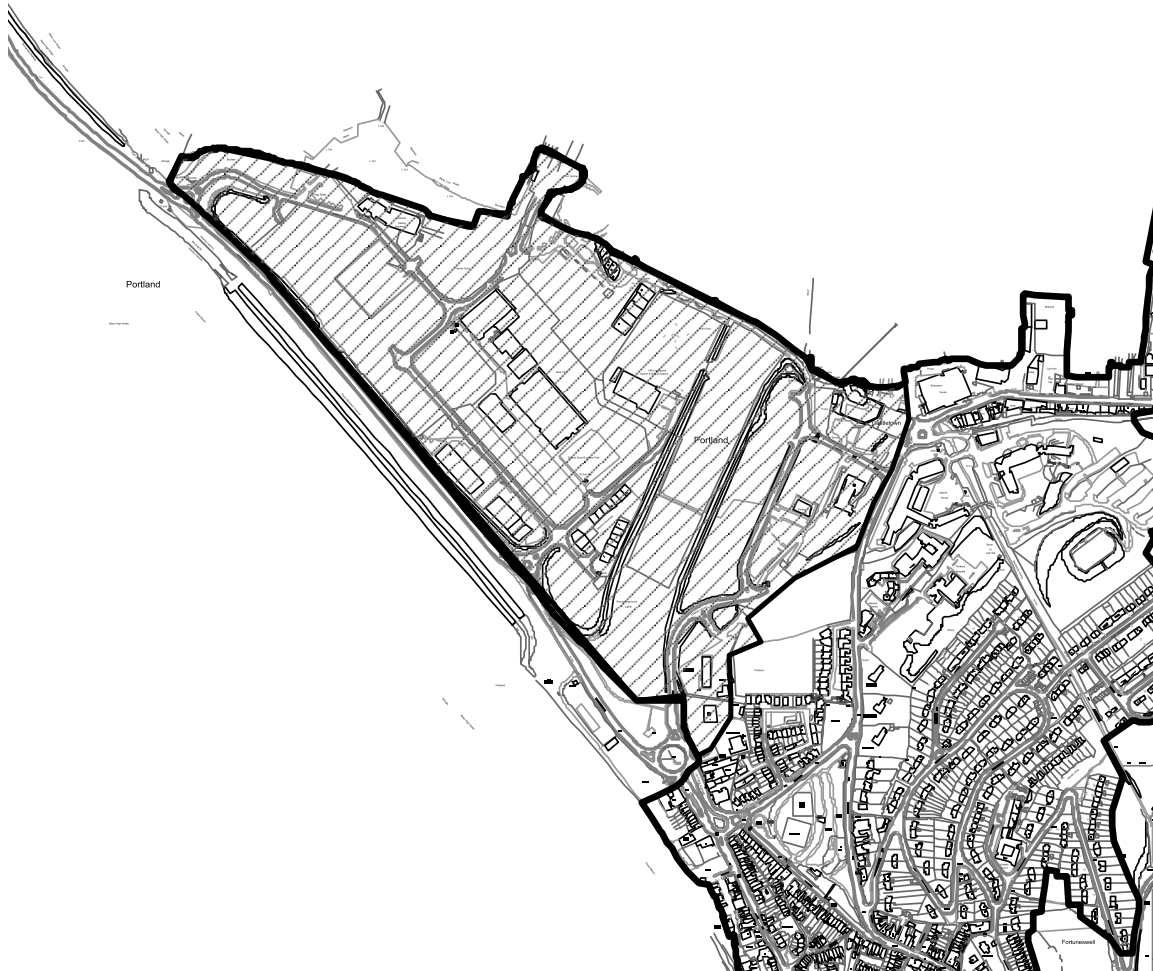
Key



DDB



Mixed Use Site



© Crown Copyright and database right (2012). Ordnance Survey Licence number 100024307

© West Dorset District Council 2012

© Crown Copyright and database right (2012). Ordnance Survey Licence number 100019690

© Weymouth and Portland Borough Council 2012

Land needed for strategic landscaping and infrastructure such as new roads and drainage associated with development may take place outside the boundaries identified.

West Dorset, Weymouth and Portland Local Plan PORT2 Former Hardy Complex, Portland



© Crown Copyright and database right (2012). Ordnance Survey Licence number 100024307

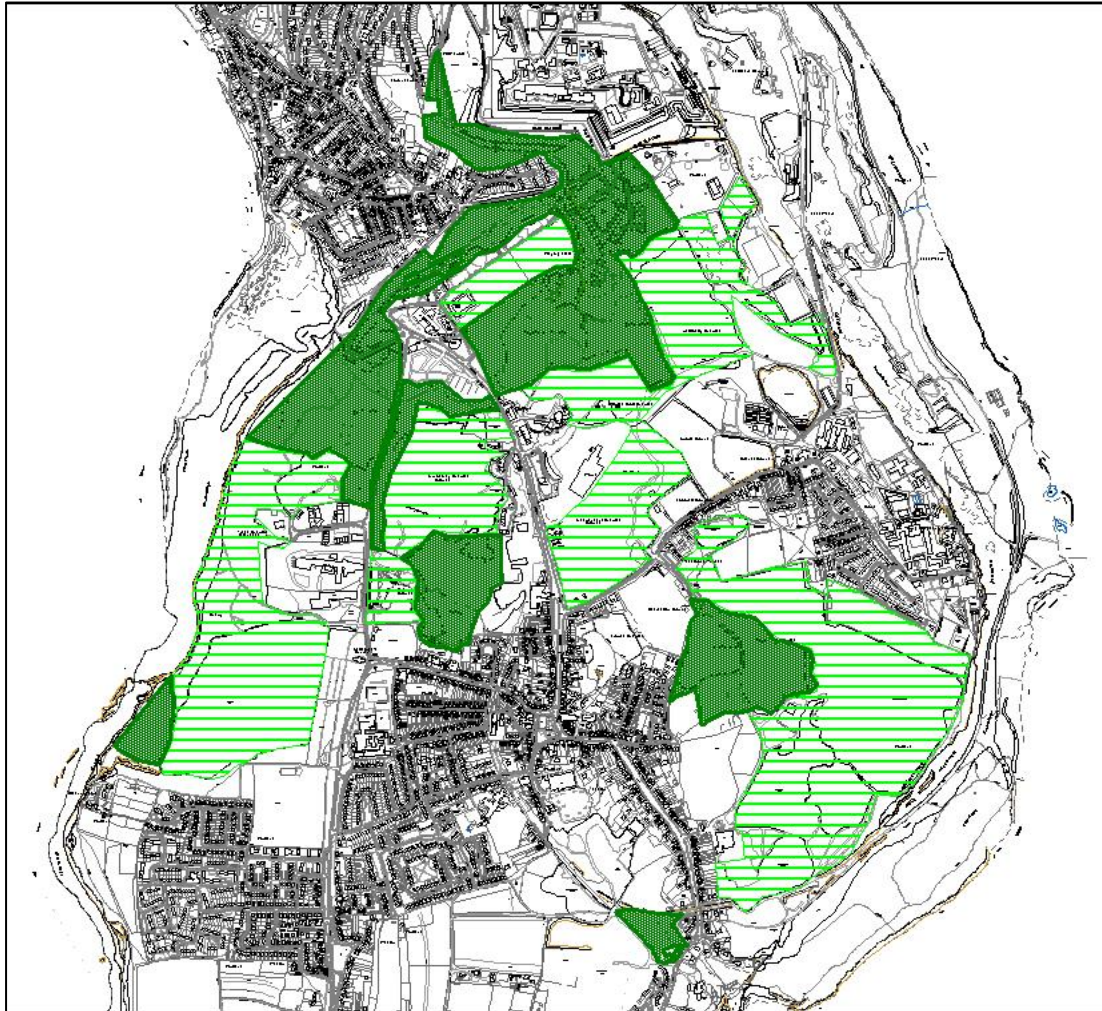
© West Dorset District Council 2012

© Crown Copyright and database right (2012). Ordnance Survey Licence number 100019690



© Weymouth and Portland Borough Council 2012

Land needed for strategic landscaping and infrastructure such as new roads and drainage associated with development may take place outside the boundaries identified.

West Dorset, Weymouth and Portland Local Plan PORT3 Portland Quarries Nature Park, Portland



Key

	Portland Quarry Nature Park Policy Area
	Portland Quarry Nature Park Aspirational Area

© Crown Copyright and database right (2012). Ordnance Survey Licence number 100024307
© West Dorset District Council 2012
© Crown Copyright and database right (2012). Ordnance Survey Licence number 100019690
© Weymouth and Portland Borough Council 2012

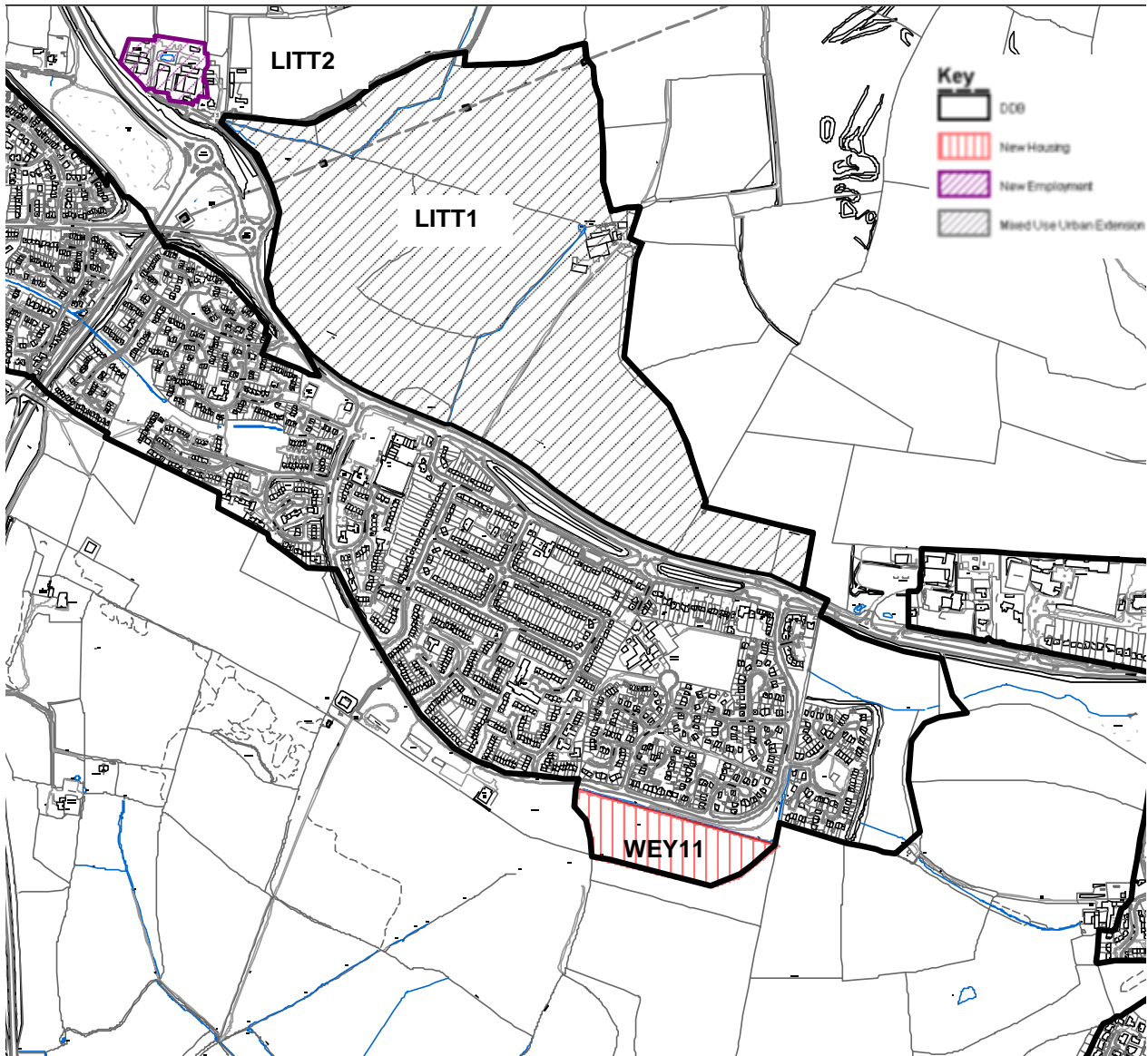
Land needed for strategic landscaping and infrastructure such as new roads and drainage associated with development may take place outside the boundaries identified.

West Dorset, Weymouth and Portland Local Plan

WEY11 Land off Louviers Road, Littlemoor, Weymouth

LITT1 Littlemoor Urban Extension, Littlemoor, Weymouth

LITT2 Land at Icen and Weyside Farms, Littlemoor, Weymouth



Current Area of Local Landscape Importance and Important Open Gap designation will no longer apply within the Defined Development Boundary

© Crown Copyright and database right (2012). Ordnance Survey Licence number 100024307

© West Dorset District Council 2012

© Crown Copyright and database right (2012). Ordnance Survey Licence number 100019690

© Weymouth and Portland Borough Council 2012

Land needed for strategic landscaping and infrastructure such as new roads and drainage associated with development may take place outside the boundaries identified.