





SOMERSET - South Somerset District

<b>STALBRIDGE</b>		<b>PROPOSALS MAP</b>
<b>GIBBS MARSH</b>		<b>INSET No.</b>
<b>TRADING ESTATE</b>		<b>41</b>
		<b>Policy Ref:</b>
	Settlement Boundary	1.7
	Whole Inset Area	1.33
	Rural Priority Area (RPA)	3.1
	River Policy Area & Area of Flood Risk	1.12 - 1.3
	Employment: Committed Site	3.2 - 3.3



**RPA**


**E/41/1**

**RPA**

**North Dorset**  
DISTRICT COUNCIL  
Nordon, Salisbury Road, Blandford Forum, Dorset DT11 7LL  
• Telephone (01258) 454111 • Fax (01258) 480179

**NORTH DORSET**  
**DISTRICT - WIDE**  
**LOCAL PLAN**  
**(1st Revision)**

This map is reproduced from Ordnance Survey material with the permission of The Controller H.M.S.O.  
© Crown Copyright reserved.  
North Dorset District Council LA 078778.

Scale  **Adopted: Jan. 2003**