










**MARNHULL**

INSET No.  
**28**

	Existing Distributor Route	Policy Ref: Para. 1.32
	Regular Frequency Bus Route	Para. 1.32
	Settlement Boundary	1.7
	Important Open or Wooded Areas	1.9
	Conservation Area	1.24 - 27
	Sites of Archaeological Importance	1.28 . 30
	Whole Inset Plan Area	Limestone Ridges Landscape Character Area 1.33
		Rural Priority Area (RPA) 3.1
	North Dorset Cycleway	4.10
	River Valley Policy and Area Liable to Flood	1.12 - 1.13

**RPA**

**Marnhull**

**RPA**



Nordon, Salisbury Road, Blandford Forum, Dorset DT11 7LL  
 Telephone (01258) 454111 Fax (01258) 480179

**NORTH DORSET DISTRICT - WIDE LOCAL PLAN (1st Revision)**

This map is reproduced from Ordnance Survey material with the permission of Ordnance Survey on behalf of The Controller of H.M.S.O. © Crown copyright. Unauthorised reproduction infringes Crown copyright and may lead to prosecution or civil proceedings. North Dorset District Council LA 078778.