







Ecological Networks

Fontmell Magna CP Dorset

- Key:**
-  International Sites
 -  International Marine Sites (SAC; MCZ)
 -  National Sites
 -  Local Sites
 -  Wildlife Corridors & Stepping Stones
 -  Parish boundary & 1km search area

Scale 1:30000 @ A3



Liability: owing to the dynamic nature of information relating to wildlife and the environment DERC disclaims, to the extent permitted by law, any responsibility for the accuracy or comprehensiveness of the data provided, and accepts no liability for any indirect, consequential, or incidental damages or losses arising from use of the data.

This map is based upon Ordnance Survey material with the permission of Ordnance Survey on behalf of the Controller of Her Majesty's Stationery Office. © Crown Copyright 2016. Unauthorised reproduction infringes Crown copyright and may lead to prosecution or civil proceedings. © Dorset County Council. LA 100019790. 2016.

© Natural England copyright. Contains Ordnance Survey data © Crown copyright and database right [2016].



Environmental Services
County Hall, Dorchester DT1 1XJ