






**TILE 5: YEAR 2126**

-  Christchurch Borough Boundary
  -  Zone 3b (1 in 20 year) for year 2126
  -  Zone 3a (1 in 100 year river / 1 in 200 year tidal) for year 2126
  -  Zone 2 (1 in 1000 year) for year 2126
- Areas not assessed by SFRA**
-  Environment Agency (EA) flood zone 2008 not assessed by SFRA. Refer to EA website for flood risk in these areas.

