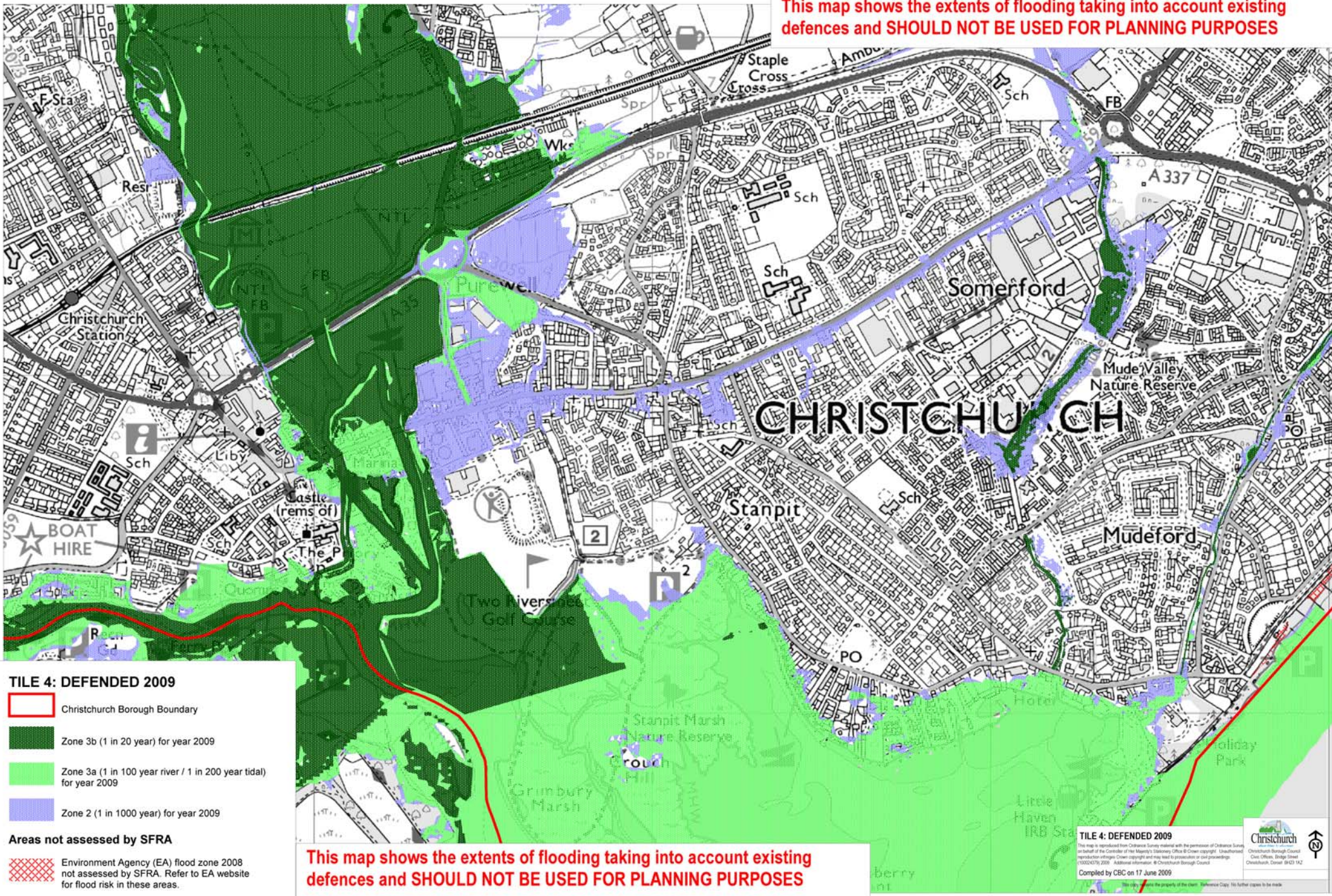







This map shows the extents of flooding taking into account existing defences and **SHOULD NOT BE USED FOR PLANNING PURPOSES**



TILE 4: DEFENDED 2009

-  Christchurch Borough Boundary
-  Zone 3b (1 in 20 year) for year 2009
-  Zone 3a (1 in 100 year river / 1 in 200 year tidal) for year 2009
-  Zone 2 (1 in 1000 year) for year 2009

Areas not assessed by SFRA

-  Environment Agency (EA) flood zone 2008 not assessed by SFRA. Refer to EA website for flood risk in these areas.

This map shows the extents of flooding taking into account existing defences and **SHOULD NOT BE USED FOR PLANNING PURPOSES**

TILE 4: DEFENDED 2009
 This map is reproduced from Ordnance Survey material with the permission of Ordnance Survey on behalf of the Controller of the Majesty's Stationery Office © Crown copyright. Unauthorised reproduction infringes Crown copyright and may lead to prosecution or civil proceedings. (1002007) 2009. Additional information © Christchurch Borough Council.
 Compiled by CBC on 17 June 2009
 Christchurch Borough Council
 Civic Offices, Bridge Street
 Christchurch, Dorset BH23 1AQ