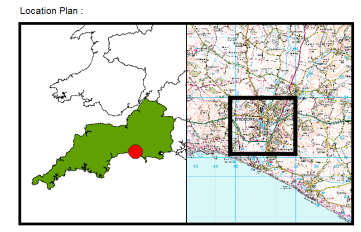
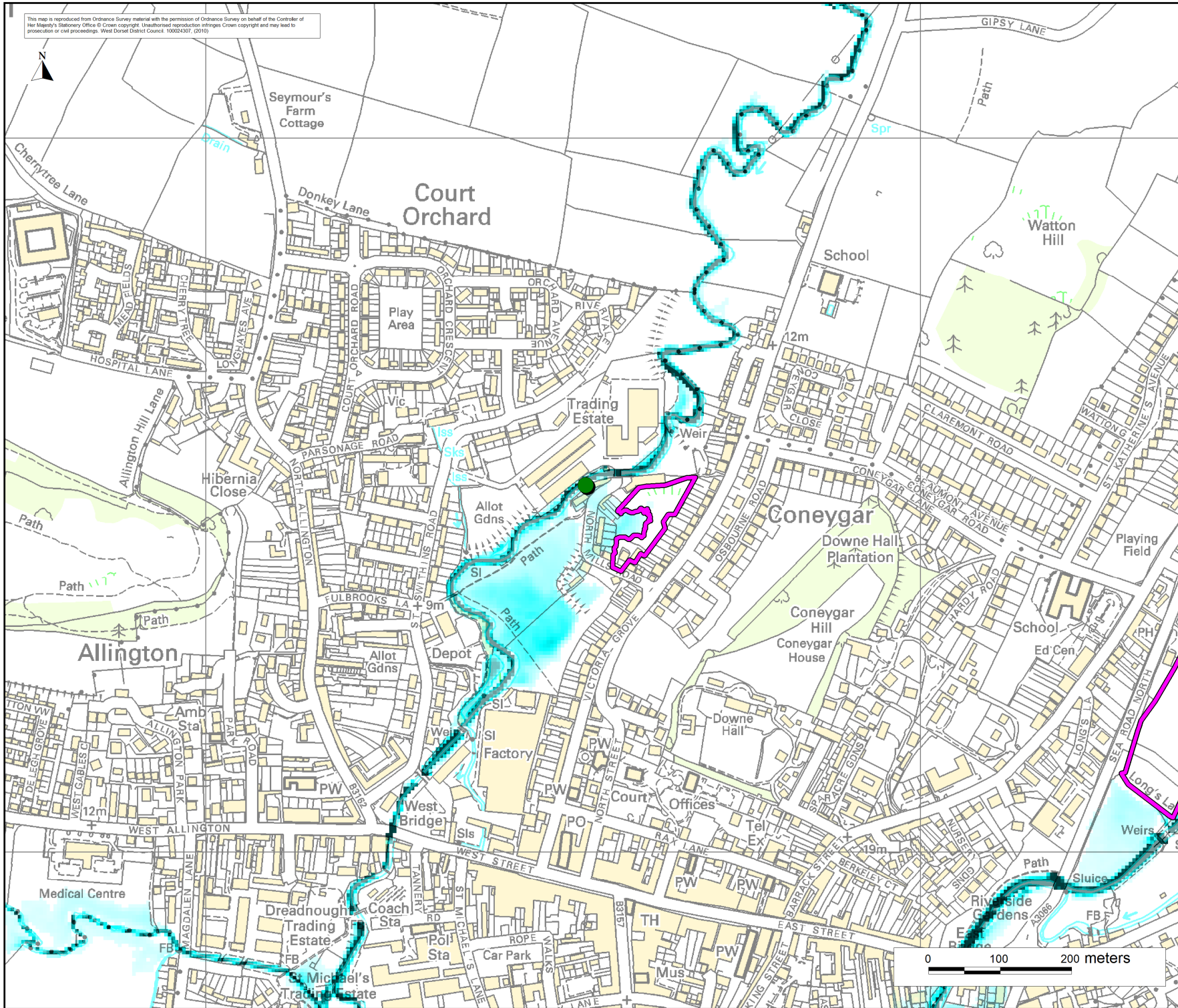


This map is reproduced from Ordnance Survey material with the permission of Ordnance Survey on behalf of the Controller of Her Majesty's Stationery Office © Crown copyright. Unauthorised reproduction infringes Crown copyright and may lead to prosecution or civil proceedings. West Dorset District Council 100024307, (2010)



User Note :  
 This plan has been produced in accordance with Planning Policy Statement note 25 - development and flood risk. Because the information is indicative rather than specific, local planning authorities will nevertheless need to consult the Environment Agency on individual applications. Users should note that the flood plan extents were mapped at 1:10,000 (or as appropriate to the commission) scale, as appropriate to the level of investigation and are based on information available at the time of survey. Amendments will be required in future to account for information gathered subsequently e.g. changes in hydrological river response or observations following flood events. When in doubt the Environment Agency should be consulted.  
 Technical Note :  
 It should be noted that certain locations not shown may be at risk of flooding from other sources (piped drain systems, water mains etc.) and from other watercourses not shown in this study.  
 \*Please note, surface water / pluvial flooding has not been mapped.

**Legend**

Depth [m]

- 0.0 - 0.5
- 0.5 - 1.0
- 1.0 - 1.5
- 1.5 - 2.0
- >2.0

Areas of Potential Development

Breach Location

Rev.	By	Date	Description

**Halcrow**  
 www.halcrow.com

Ash House  
 Falcon Road  
 Exeter  
 EX2 7LB

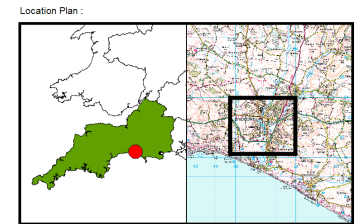
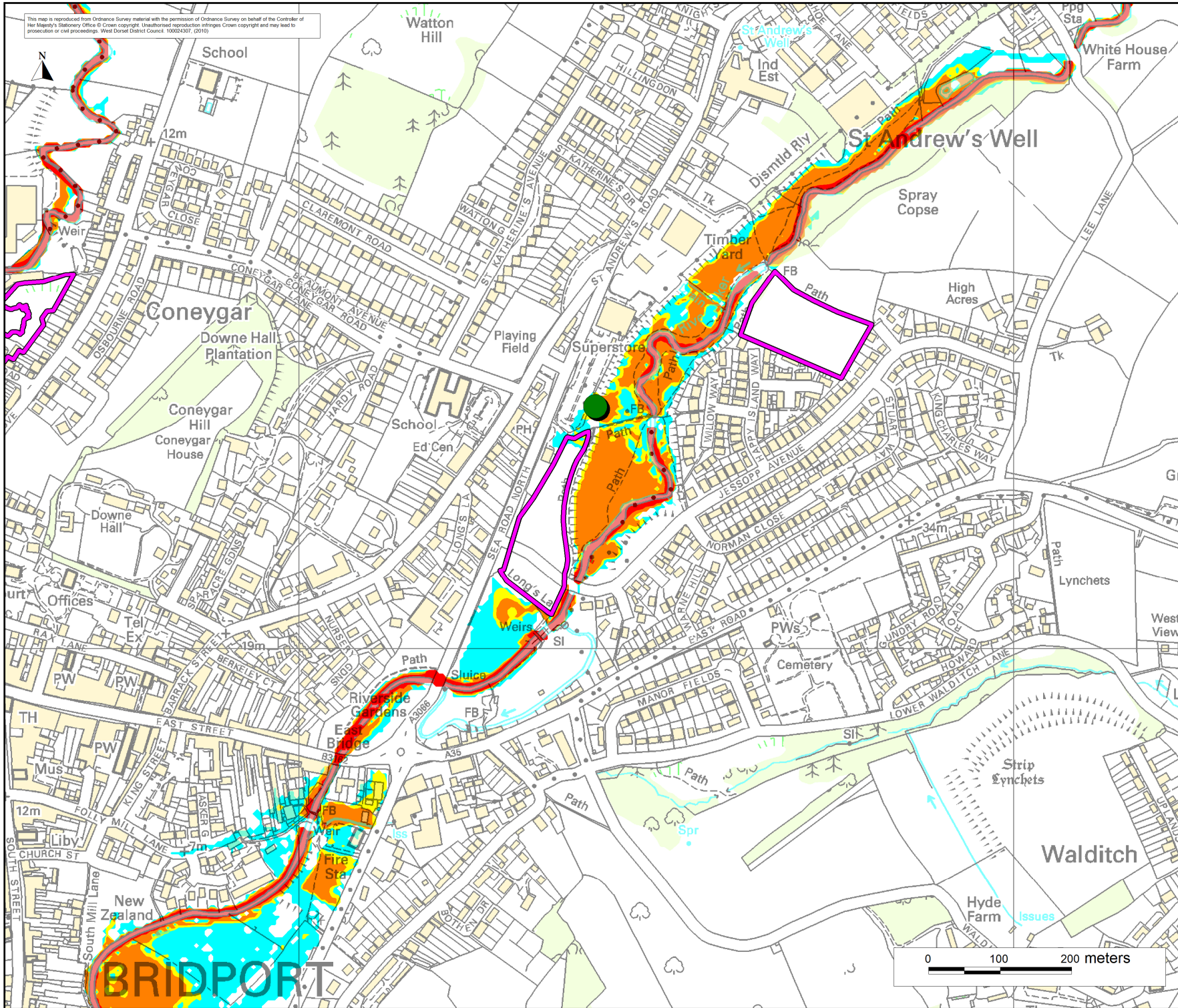
Stratton House  
 58/60 High Street West  
 Dorchester  
 Dorset  
 DT1 1UZ

Project :  
**WEST DORSET STRATEGIC FLOOD RISK ASSESSMENT LEVEL 2**

Drawing :  
 1% AEP (1 in 100-year) Area 3 breach scenario, depth

Drawn By : T R Gurung	Date : 01 February 2010
Checked By : T Styles	Date : 01 February 2010
Approved By : P S Rayner	Date : 01 February 2010
Drawing No : Map D10	Revision : - Status : FINAL
Drawing Scale : 1:5,000	Plot Scale : 1:1 @ A3

This map is reproduced from Ordnance Survey material with the permission of Ordnance Survey on behalf of the Controller of Her Majesty's Stationery Office. Crown copyright. Unauthorised reproduction infringes Crown copyright and may lead to prosecution or civil proceedings. West Dorset District Council. 100024307. (2010)



User Note:

This plan has been produced in accordance with Planning Policy Statement note 25 - development and flood risk. Because the information is indicative rather than specific, local planning authorities will nevertheless need to consult the Environment Agency on individual applications. Users should note that the flood plan extents were mapped at 1:10,000 (or as appropriate to the commission) scale, as appropriate to the level of investigation and are based on information available at the time of survey. Amendments will be required in future to account for information gathered subsequently e.g. changes in hydrological river response or observations following flood events. When in doubt the Environment Agency should be consulted.

Technical Note:

It should be noted that certain locations not shown may be at risk of flooding from other sources (piped drain systems, water mains etc.) and from other watercourses not shown in this study.

\*Please note, surface water / pluvial flooding has not been mapped.

- Legend**
- Degree of Flood Hazard**
- Low - Caution
  - Moderate - Dangerous for some (i.e. children)
  - Significant - Dangerous for most people
  - Extreme - Dangerous for all

- Areas of Potential Development
- Breach Location

Rev.	By	Date	Description

**Halcrow**  
www.halcrow.com

Ash House  
Falcon Road  
Somerton  
Dorset  
EX2 7LB

Straton House  
58/60 High Street West  
Dorchester  
Dorset  
DT1 1UZ

Project:

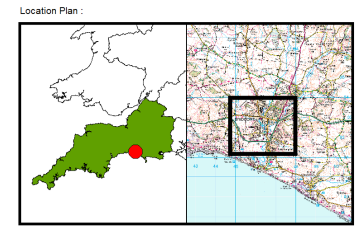
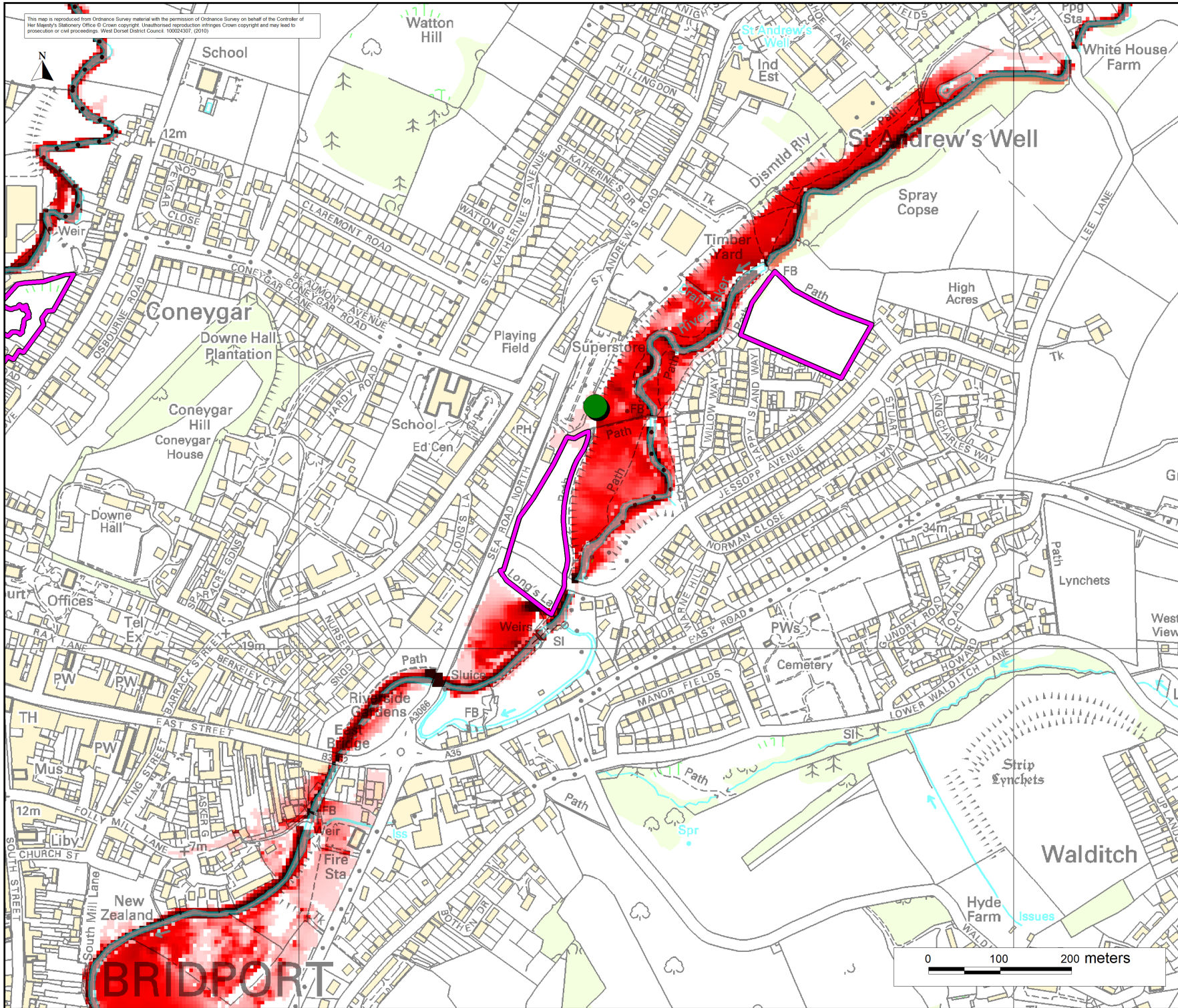
**WEST DORSET STRATEGIC FLOOD RISK ASSESSMENT LEVEL 2**

Drawing:

**1% AEP (1 in 100-year) Area 4 breach scenario, hazard**

Drawn By: T R Gurung	Date: 01 February 2010
Checked By: T Styles	Date: 01 February 2010
Approved By: P S Rayner	Date: 01 February 2010
Drawing No.: Map D15	Revision: - Status: FINAL
Drawing Scale: 1:1,500	Plot Scale: 1:1 @ A3

This map is reproduced from Ordnance Survey material with the permission of Ordnance Survey on behalf of the Controller of Her Majesty's Stationery Office © Crown copyright. Unauthorised reproduction infringes Crown copyright and may lead to prosecution or civil proceedings. West Dorset District Council. 100024307. (2010)



User Note:

This plan has been produced in accordance with Planning Policy Statement note 25 - development and flood risk. Because the information is indicative rather than specific, local planning authorities will nevertheless need to consult the Environment Agency on individual applications. Users should note that the flood plan extents were mapped at 1:10,000 (or as appropriate to the commission) scale, as appropriate to the level of investigation and are based on information available at the time of survey. Amendments will be required in future to account for information gathered subsequently e.g. changes in hydrological river response or observations following subsequent events. When in doubt the Environment Agency should be consulted.

Technical Note:

It should be noted that certain locations not shown may be at risk of flooding from other sources (piped drain systems, water mains etc.) and from other watercourses not shown in this study.

\*Please note, surface water / pluvial flooding has not been mapped.

**Legend**

Velocity (m/s)

- 0.0 - 0.25
- 0.25 - 0.5
- 0.5 - 1.0
- 1.0 - 1.5
- 1.5 - 2.0
- > 2.0

Areas of Potential Development

Breach Location

Rev.	By	Date	Description

**Halcrow**  
www.halcrow.com

Ash House  
Falcon Road  
Somerton  
Dorset  
EX2 7LB

Straton House  
58/60 High Street West  
Dorchester  
Dorset  
DT1 1UZ

Project:

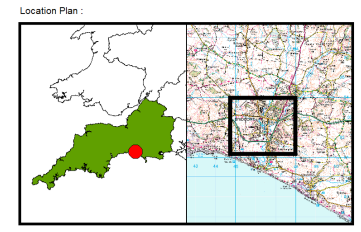
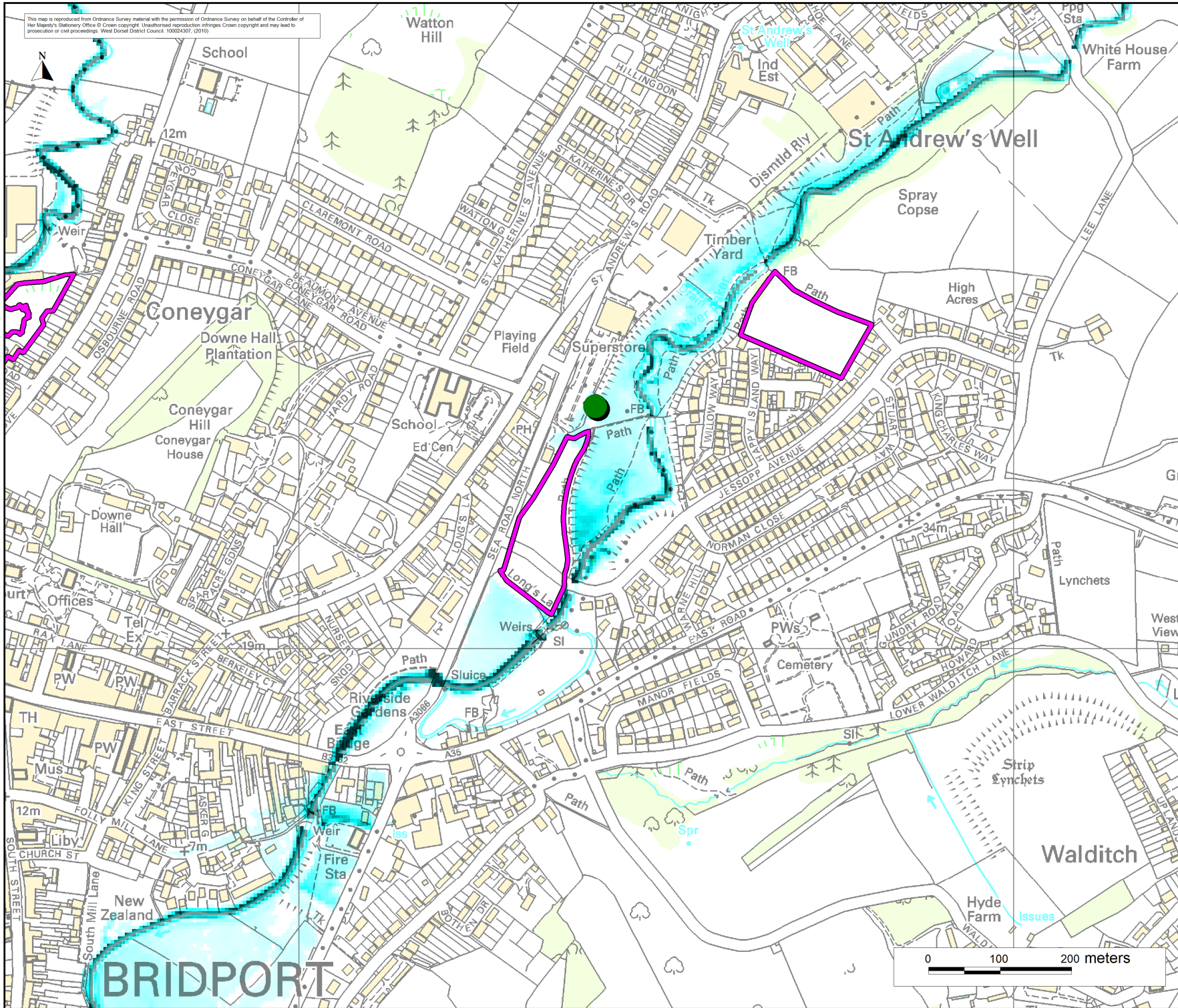
**WEST DORSET STRATEGIC FLOOD RISK ASSESSMENT LEVEL 2**

Drawing:

1% AEP (1 in 100-year) Area 4 breach scenario, velocity

Drawn By : T R Gurung	Date : 01 February 2010
Checked By : T Styles	Date : 01 February 2010
Approved By : P S Rayner	Date : 01 February 2010
Drawing No. : Map D14	Revision : - Status : FINAL
Drawing Scale : 1:1,500	Plot Scale : 1:1 @ A3

This map is reproduced from Ordnance Survey material with the permission of Ordnance Survey on behalf of the Controller of Her Majesty's Stationery Office © Crown copyright. Unauthorised reproduction infringes Crown copyright and may lead to prosecution or civil proceedings. West Dorset District Council. 100024307. (2010)



User Note:

This plan has been produced in accordance with Planning Policy Statement note 25 - development and flood risk. Because the information is indicative rather than specific, local planning authorities will nevertheless need to consult the Environment Agency on individual applications. Users should note that the flood plan extents were mapped at 1:10,000 (or as appropriate to the commission) scale, as appropriate to the level of investigation and are based on information available at the time of survey. Amendments will be required in future to account for information gathered subsequently e.g. changes in hydrological river response or observations following subsequent events. When in doubt the Environment Agency should be consulted.

Technical Note:

It should be noted that certain locations not shown may be at risk of flooding from other sources (piped drain systems, water mains etc.) and from other watercourses not shown in this study.

\*Please note, surface water / pluvial flooding has not been mapped.

**Legend**

**Depth (m)**

- 0.0 - 0.5
- 0.5 - 1.0
- 1.0 - 1.5
- 1.5 - 2.0
- >2.0

Areas of Potential Development

Breach Location

Rev.	By	Date	Description

**Halcrow**  
www.halcrow.com

Ash House  
Falcon Road  
Somerton  
Dorset  
EX2 7LB

Straton House  
58/60 High Street West  
Dorchester  
Dorset  
DT1 1UZ

Project:

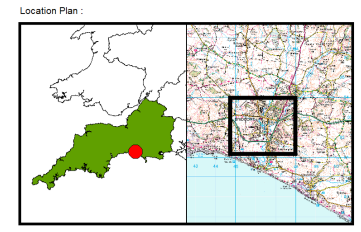
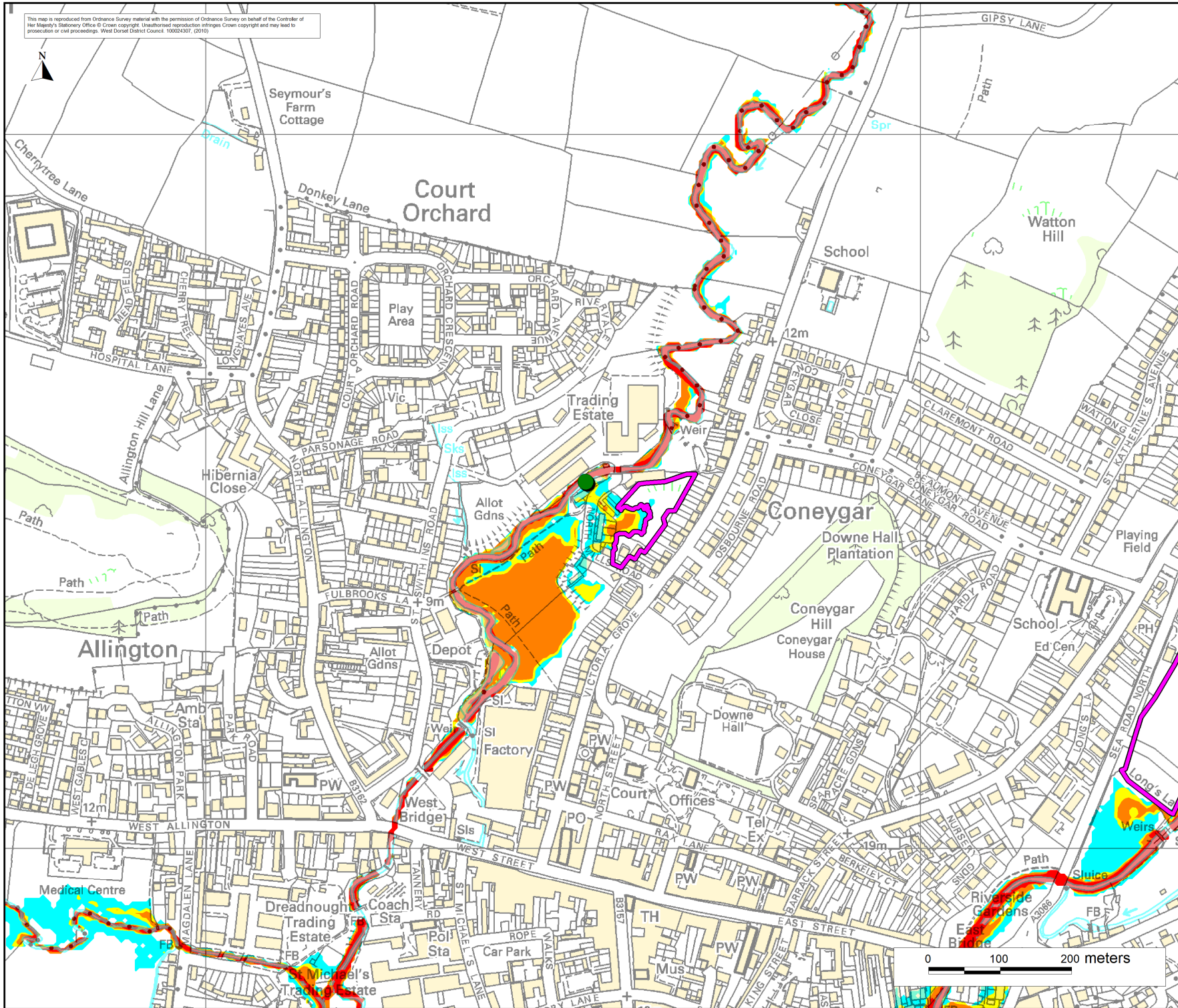
## WEST DORSET STRATEGIC FLOOD RISK ASSESSMENT LEVEL 2

Drawing:

**1% AEP (1 in 100-year) Area 4 breach scenario, depth**

Drawn By: T R Gurung	Date: 01 February 2010
Checked By: T Styles	Date: 01 February 2010
Approved By: P S Rayner	Date: 01 February 2010
Drawing No.: Map D13	Revision: - Status: FINAL
Drawing Scale: 1:1,500	Plot Scale: 1:1 @ A3

This map is reproduced from Ordnance Survey material with the permission of Ordnance Survey on behalf of the Controller of Her Majesty's Stationery Office © Crown copyright. Unauthorised reproduction infringes Crown copyright and may lead to prosecution or civil proceedings. West Dorset District Council 100024307, (2010)



User Note:

This plan has been produced in accordance with Planning Policy Statement note 25 - development and flood risk. Because the information is indicative rather than specific, local planning authorities will nevertheless need to consult the Environment Agency on individual applications. Users should note that the flood plan extents were mapped at 1:10,000 (or as appropriate to the commission) scale, as appropriate to the level of investigation and are based on information available at the time of survey. Amendments will be required in future to account for information gathered subsequently e.g. changes in hydrological river response or observations following subsequent flood events. When in doubt the Environment Agency should be consulted.

Technical Note:

It should be noted that certain locations not shown may be at risk of flooding from other sources (piped drain systems, water mains etc.) and from other watercourses not shown in this study.

\*Please note, surface water / pluvial flooding has not been mapped.

- Legend
- Degree of Flood Hazard
- Low - Caution
  - Moderate - Dangerous for some (i.e. children)
  - Significant - Dangerous for most people
  - Extreme - Dangerous for all

- Areas of Potential Development
- Breach Location

Rev.	By	Date	Description

**Halcrow**  
www.halcrow.com

Ash House  
Falcon Road  
Somerton  
Exeter  
EX2 7LB

Stratton House  
58/60 High Street West  
Dorchester  
Dorset  
DT1 1UZ

Project:

### WEST DORSET STRATEGIC FLOOD RISK ASSESSMENT LEVEL 2

Drawing:

1% AEP (1 in 100-year) Area 3 breach scenario, hazard

Drawn By: T R Gurung	Date: 01 February 2010
Checked By: T Styles	Date: 01 February 2010
Approved By: P S Rayner	Date: 01 February 2010
Drawing No.: Map D12	Revision: - Status: FINAL
Drawing Scale: 1:5,000	Plot Scale: 1:1 @ A3