



**Dorset  
Council**

**Public Path Creation  
and  
Definitive Map and Statement Modification Order**

**Highways Act 1980  
Wildlife and Countryside Act 1981**

**Dorset Council (Footpath 107, Thorncombe at Gashay Farm)  
Public Path Creation Order 2021**

This Order is made by Dorset Council ("the authority") under section 26 of the Highways Act 1980 ("the 1980 Act") because it appears to the authority that, having regard to the matters set out in section 26(1), there is a need for a public footpath over the land to which this order relates, and that it is expedient that the path should be created.

This Order is also made under section 53A(2) of the Wildlife and Countryside Act 1981 ("the 1981 Act") because it appears to the authority that the County of Dorset definitive map and statement require modification in consequence of the occurrence of an event specified in section 53(3)(a)(iii) of the 1981 Act, namely, the creation (as authorised by this Order) of a new right of way over land in the area to which the map relates, being a right of way such that the land over which the right subsists is a public path.

Thorncombe Parish Council has been consulted as required by section 26(3) of the 1980 Act.

**BY THIS ORDER:**

1. There shall be at the end of 7 days from the date of confirmation of this Order a public footpath over the land at Gashay Farm, Thorncombe described in Part 1 of the Schedule to this Order and shown by a bold broken line on the map attached to this Order and thereupon the County of Dorset definitive map shall be modified by adding that path to it and the definitive statement shall be modified as described in Part 2 of the Schedule to this Order.

## SCHEDULE

(The points specified relate to the map attached to the Order and their positions are identified by national grid references)

### Part 1

#### Description of land

##### Footpath 107, Thorncombe:

A – G From its junction with the proposed new route of Footpath 94, Thorncombe at point A (ST 37580061), north east along a grass/earth surfaced track to its junction with Gashay Lane (D10118) at point G (ST 37620066). Width: 2 metres.

### Part 2

#### Modification of Definitive Statement

#### Variation of particulars of path

##### Footpath 107, Thorncombe:

##### **Add:**

From: ST 37580061 To: ST 37620066

From its junction with Footpath 94, Thorncombe, north east along a grass/earth surfaced track to its junction with Gashay Lane (D10118). Width: 2 metres.

Dated this 10<sup>th</sup> day of SEPTEMBER 2021

THE COMMON SEAL of  
DORSET COUNCIL  
was affixed in the presence of:-

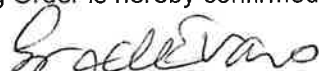


490/21



Authorised signatory

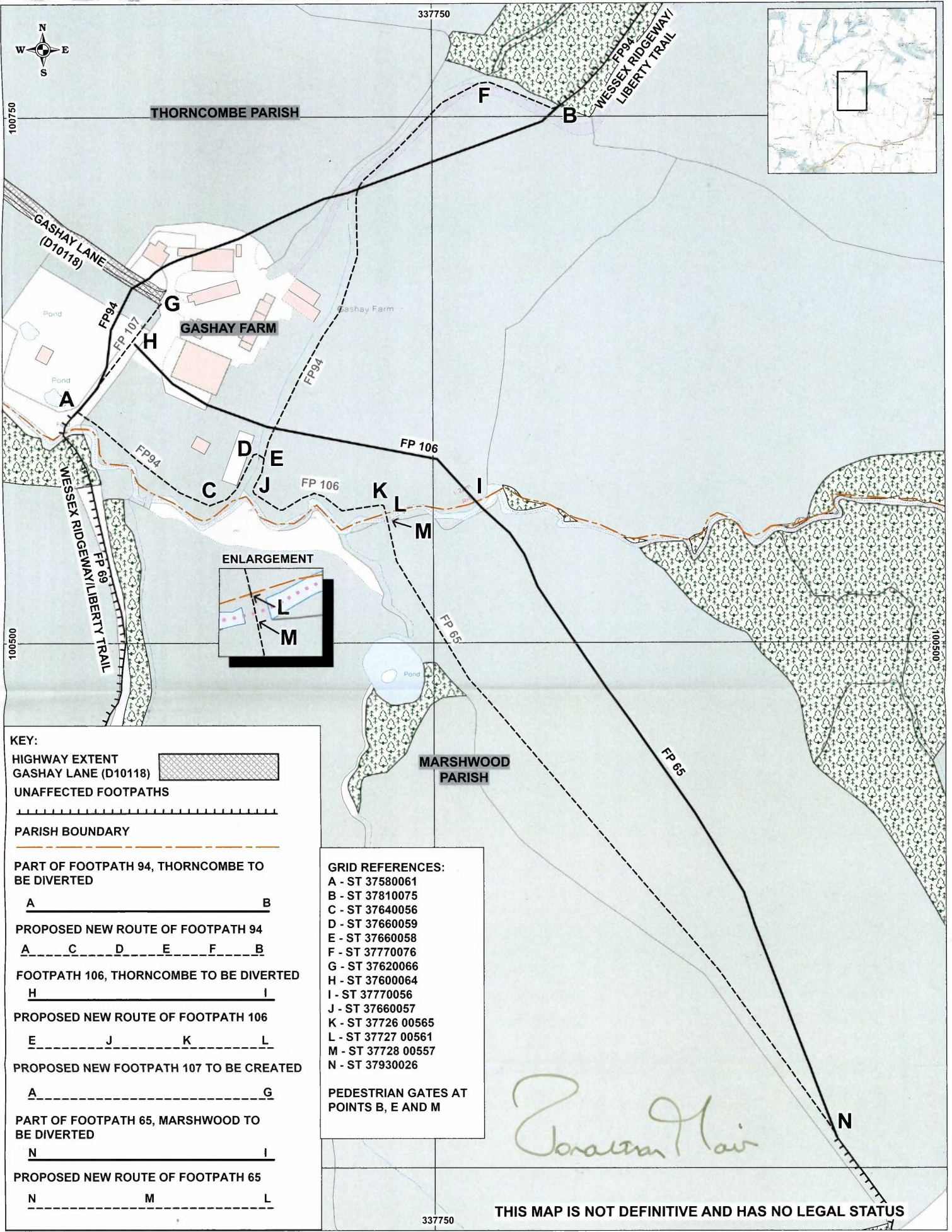
The foregoing Order is hereby confirmed unopposed




Authorised Signatory


Dated this 14<sup>th</sup> day of March 2025






**KEY:**

HIGHWAY EXTENT  
GASHAY LANE (D10118) 

UNAFFECTED FOOTPATHS 

PARISH BOUNDARY 

PART OF FOOTPATH 94, THORNCOMBE TO BE DIVERTED  
A \_\_\_\_\_ B

PROPOSED NEW ROUTE OF FOOTPATH 94  
A - - - C - - - D - - - E - - - F - - - B

FOOTPATH 106, THORNCOMBE TO BE DIVERTED  
H \_\_\_\_\_ I

PROPOSED NEW ROUTE OF FOOTPATH 106  
E - - - J - - - K - - - L

PROPOSED NEW FOOTPATH 107 TO BE CREATED  
A - - - - - G

PART OF FOOTPATH 65, MARSHWOOD TO BE DIVERTED  
N \_\_\_\_\_ I

PROPOSED NEW ROUTE OF FOOTPATH 65  
N - - - - - M - - - L

**GRID REFERENCES:**

A - ST 37580061  
 B - ST 37810075  
 C - ST 37640056  
 D - ST 37660059  
 E - ST 37660058  
 F - ST 37770076  
 G - ST 37620066  
 H - ST 37600064  
 I - ST 37770056  
 J - ST 37660057  
 K - ST 37726 00565  
 L - ST 37727 00561  
 M - ST 37728 00557  
 N - ST 37930026

PEDESTRIAN GATES AT POINTS B, E AND M


THIS MAP IS NOT DEFINITIVE AND HAS NO LEGAL STATUS

**SECTION 119 & SECTION 26, HIGHWAYS ACT 1980**

**DORSET COUNCIL (FOOTPATH 94 (PART) & FOOTPATH 106, THORNCOMBE AT GASHAY FARM AND FOOTPATH 65 (PART), MARSHWOOD) PUBLIC PATH DIVERSION ORDER 2021**

**DORSET COUNCIL (FOOTPATH 107, THORNCOMBE AT GASHAY FARM) PUBLIC PATH CREATION ORDER 2021**

Ref: P211/21/2  
 Date: 18/05/2021  
 Scale 1:1600 at A3  
 Drawn By: KJS  
 Cent X: 337769  
 Cent Y: 100512



**Dorset Council**

© Crown Copyright and database rights 2021 Ordnance Survey 6100060963. You are permitted to use this data solely to enable you to respond to, or interact with, the organisation that provided you with the data. You are not permitted to copy, sub-licence, distribute or sell any of this data to third parties in any form.  
 Aerial Photography © UKPERSPECTIVES 2002 & © Geomapping 2005, 2009 & 2014  
 Geomapping Plc and Bluejay International Limited (2017)