

Weymouth Level 2 Strategic Flood Risk Assessment


**Surface water
(no downstream boundary)
3.3% AEP (hazard)**


Legend


Site boundary

 WEY8

Flood hazard rating

 <0.75

 0.75 to 1.25

 1.25 to 2.0

 >2.0

Drawn By: HD **Date:** 17/10/2022
Checked By: EH **Date:** 17/10/2022
Approved By: EH **Date:** 17/10/2022
Revision: P01

Contains OS data © Crown copyright and
database right (2022)

