








1 Broughton Park
Old Lane North
Broughton
Skipton
North Yorkshire
BD23 3FD
+44 (0)1756 799 919
info@jbaconsulting.com



Weymouth Level 2 Strategic Flood Risk Assessment

**Surface water
(tidal downstream boundary)
3.3% AEP + 40% CC uplift
(hazard)**

Legend

- Site boundary
-  WEY6
- Flood hazard rating
-  <0.75
-  0.75 to 1.25
-  1.25 to 2.0
-  >2.0

Drawn By: ES Date: 10/05/2023
Checked By: EH Date: 10/05/2023
Approved By: EH Date: 10/05/2023
Revision: P02

Contains OS data © Crown copyright and database right (2023)

