



1 Broughton Park  
Old Lane North  
Broughton  
Skipton  
North Yorkshire  
BD23 3FD  
+44 (0)1756 799 919  
info@jbaconsulting.com

**JBA**  
consulting



## Weymouth Level 2 Strategic Flood Risk Assessment

**Surface water  
(tidal downstream boundary)  
3.3% AEP (depth)**


### Legend


Site boundary


 WEY6

Depth (m)

 <0.1

 0.1 to 0.3

 0.3 to 0.6

 0.6 to 0.9

 >0.9

**Drawn By:** HD **Date:** 18/10/2022

**Checked By:** EH **Date:** 18/10/2022

**Approved By:** EH **Date:** 18/10/2022

**Revision:** P01

Contains OS data © Crown copyright and  
database right (2022)

0 80 160 240 m

