









### Weymouth Level 2 Strategic Flood Risk Assessment

#### Fluvial defended 1% AEP (velocity)

#### Legend

- Site boundary
-  WEY3
- Velocity (m/s)
  -  <0.1
  -  0.1 to 0.2
  -  0.2 to 0.3
  -  0.3 to 0.4
  -  >0.4

**Drawn By:** HD    **Date:** 17/10/2022  
**Checked By:** EH    **Date:** 17/10/2022  
**Approved By:** EH    **Date:** 17/10/2022  
**Revision:** P01

Contains OS data © Crown copyright and database right (2022)

