



Weymouth Level 2 Strategic Flood Risk Assessment






**Surface water
(tidal downstream boundary)
3.3% AEP (depth)**

Legend

Site boundary

 WEY2

Depth (m)

-  <0.1
-  0.1 to 0.3
-  0.3 to 0.6
-  0.6 to 0.9
-  >0.9

Drawn By: HD **Date:** 18/10/2022
Checked By: EH **Date:** 18/10/2022
Approved By: EH **Date:** 18/10/2022
Revision: P01

Contains OS data © Crown copyright and
database right (2022)

