

## **Dorset County Council**



### **Public Path Diversion and Definitive Map and Statement Modification Order**

#### **Highways Act 1980 Wildlife and Countryside Act 1981**

#### **Dorset County Council (Parts of Footpaths 11 and 16, Lytchett Matravers at West Park Farm) Public Path Diversion Order 2012**

This order is made by Dorset County Council ("the Authority") under section 119 of the Highways Act 1980 ("the 1980 Act") because it appears to the Authority that in the interests of the owner of the land crossed by the footpaths described in paragraph 1 of this order it is expedient that the lines of the paths should be diverted.

This order is also made under section 53A(2) of the Wildlife and Countryside Act 1981 ("the 1981 Act") because it appears to the authority that the Dorset County Council definitive map and statement require modification in consequence of the occurrence of an event specified in section 53(3)(a)(i) of the 1981 Act, namely, the diversion (as authorised by this order) of a highway shown or required to be shown in the map and statement.

Mr Peter & Mrs Alison Dyball have agreed to defray any compensation which becomes payable in consequence of the coming into force of this order and any expenses which are incurred in bringing the new site of the paths into a fit condition for use by the public.

Purbeck District Council has been consulted as required by section 120(2) of the 1980 Act.

#### **BY THIS ORDER:**

1. The public rights of way over the land situate at West Park Farm, Lytchett Matravers and shown by bold continuous lines on the maps contained in this order and described in Part 1 of the Schedule to this order shall be stopped up after 7 days from the date of confirmation of this order and thereupon the Dorset County Council definitive map shall be modified by deleting from it that public right of way.
2. Notwithstanding this order Southern Gas Networks and Scottish and Southern Energy shall have the following rights over the land referred to in paragraph 1 namely: full and free access for purposes connected to the use and maintenance of their apparatus now existing under, over or on the land referred to in paragraph 1.
3. There shall at the end of 7 days from the date of confirmation of this order be public footpaths over the land situate at West Park Farm, Lytchett Matravers described in Part 2 of the Schedule to this order and shown by bold broken lines on the maps contained in this order and thereupon the Dorset County Council definitive map shall be modified by adding those paths to it.

4. The rights conferred on the public under this order shall be subject to the limitations and conditions set out in Part 3 of the Schedule to this order.
5. The Dorset County Council definitive statement shall be modified as described in Part 4 of the Schedule to this order.

## **SCHEDULE**

**(The points specified relate to the maps attached to the Order and their positions are identified by national grid references)**

### **Part 1**

#### **Description of site of existing paths**

Footpaths in the parish of Lytchett Matravers in the Purbeck District:

##### **Part of Footpath 11, Lytchett Matravers (Drawing 11/01/4)**

From a point 25 metres west north west of its junction with the unclassified road north of Old Park Farm at point A (SY 93069559), across several fields, generally west and south west to point B (SY 92639553), west north west crossing an access track at point C (SY 92589554) and then west south west to point D (SY 92509552).

##### **Parts of Footpath 16, Lytchett Matravers (Drawing 11/01/3)**

1. From its junction with Colehill Road east of West Park Farm at point H (SY 93319644), south west, on the north western side of the south eastern field boundary and across the next field boundary to point I (SY 93209630).
2. From its junction with a farm track south east of West Park Farm at point J (SY 93049609), south west alongside the track to point K (SY 9302796063) and then generally west south west, through Phillip's Coppice and through a field to point L (SY 92469588), south south west of West Park Farm.

### **Part 2**

#### **Description of site of new paths**

Footpaths in the parish of Lytchett Matravers in the Purbeck District:

##### **Part of Footpath 11, Lytchett Matravers (Drawing 11/01/4)**

From the existing route of Footpath 11 at a point 25 metres west north west of its junction with the unclassified road north of Old Park Farm at point A (SY 93069559), west north west across a field to its north western corner, crossing the field boundary alongside a field gate at point E (SY 92829568), then continuing along the farm track west north west to point F (SY 92809568), then south west to point G (SY 92529552) and west to rejoin the existing route of Footpath 11 at point D (SY 92509552).

The width of this part of Footpath 11 is 2 metres.

##### **Parts of Footpath 16, Lytchett Matravers (Drawing 11/01/3)**

1. From its junction with Colehill Road east of West Park Farm at point H (SY 93319644), south west, on the south eastern side of the north western field boundary to point M (SY 93229631) and then south west across the adjacent field boundary to rejoin the existing route of Footpath 16 at point I (SY 93209630).

2. From its junction with a farm track south east of West Park Farm at point J (SY 93049609), south west along the track to point Q (SY 9302396064), then north west into Phillip's Coppice at point R (SY 93019606) and continuing along the edge of the Coppice, north west to point S (SY 92999607) and west south west to its junction with the farm track at point T (SY 92779599). Continue along the farm track, north west via point U (SY 9276795994) to point O (SY 9276195997) and then generally south west to point P (SY 92729595) and west south west to rejoin the existing part of Footpath 16 at point L (SY 92469588), south south west of West Park Farm.

The width of these parts of Footpath 16 is 2 metres.

### **Part 3**

#### **Limitations and Conditions**

*Position of path or way to which limitations and conditions apply*

Limitations and conditions

All to British Standard BS5709:2006:

#### **Footpath 11**

Point E	SY 92829568	Pedestrian gate
Point F	SY 92809568	Double field gate
Point G	SY 92529552	Pedestrian gate

#### **Footpath 16**

Point H	SY 93319644	Pedestrian gate
Point M	SY 93229631	Pedestrian gate
Point P	SY 92729595	Field gate
Point R	SY 93019606	1 metre wide gap
Point U	SY 9276795994	Field gate

### **Part 4**

#### **Modification of Definitive Statement Variation of particulars of paths**

Footpaths at Lytchett Matravers:

#### **Footpath 11**

Delete:

From: 930955 To: 922953

County road north of Old Park Farm to Morden parish boundary at Goodwins Lane

Add:

From: SY 93089558 To: SY 92279537

From its junction with the unclassified road north of Old Park Farm, west north west for 25 metres to SY 93069559, then west north west across a field to its north western corner, crossing the field boundary alongside a field gate at SY 92829568, then continuing along the farm track west north west to SY 92809568, south west to SY 92529552 and west to SY 92509552. Continue south west to the Morden parish boundary at its junction with Bridleway 6, Morden.

The width of the part of Footpath 11 from SY 93069559 to SY 92509552 is 2 metres.

Limitations (all to British Standard BS5709:2006):

Pedestrian gates at SY 92829568 and SY 92529552;

Double field gate at SY 92809568.

#### Footpath 16

Delete:

From: 933964 To: 922958

Road junction at Beechyl Clump to parish boundary at Cockett Hill Gate

Add:

From: SY 93319644 To: SY 92289584

From its junction with Colehill Road east of West Park Farm, south west, on the south eastern side of the north western field boundary to SY 93229631 and then south west across the adjacent field boundary to SY 93209630 and south west to its junction with a farm track at SY 93049609. Then south west along the track to SY 9302396064, north west into Phillip's Coppice at SY 93019606 and continuing along the edge of the Coppice, north west to SY 92999607 and west south west to its junction with the farm track at SY 92779599. Continue along the farm track, north west via SY 9276795994 to SY 9276195997 and then generally south west to SY 92729595 and west south west to SY 92469588 and continue to its junction with Footpath 3, Morden at the Morden parish boundary at Cockett Hill Gate.

The width of the parts of Footpath 16 from SY 93319644 to SY 93209630 and from SY 93049609 to SY 92469588 is 2 metres.

Limitations (all to British Standard BS5709:2006):

Pedestrian gates SY 93319644 and SY 93229631;

Field gates at SY 92729595 and SY 9276795994;

1 metre wide gap at SY 93019606.

Dated this 31<sup>st</sup> day of August 2012

THE COMMON SEAL of THE  
DORSET COUNTY COUNCIL  
was affixed in the presence of:-

The foregoing Order is hereby confirmed unopposed

Authorised Signatory

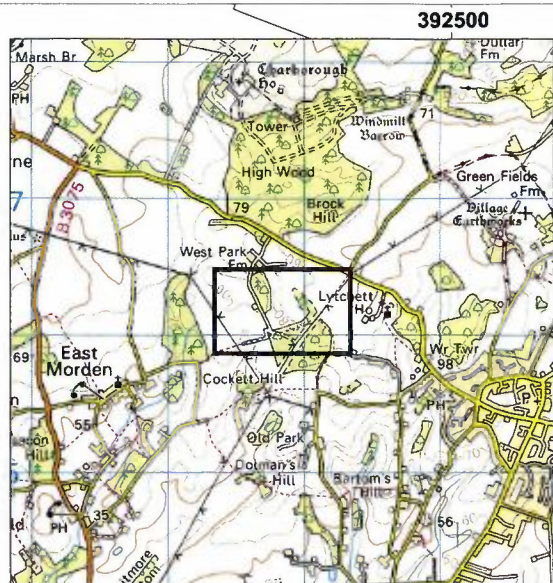


455/12

Authorised signatory

Dated this 13<sup>th</sup> day of October 2023





# KEY:

UNAFFECTED DEFINITIVE FOOTPATHS

PARTS OF FOOTPATH 16 TO BE DIVERTED

H I J K L

PROPOSED DIVERSION OF FOOTPATH 16

H M I J Q R S T U O P L

LOCATION OF GATES AND GAPS

PEDESTRIAN GATES - H AND M

FIELD GATES - P AND U

1 METRE GAP - R

PARK  
PLANTATION

LYTCHETT MATRAVERS PARISH

## GRID REFERENCES

H SY 9331 9644

I SY 9320 9630

J SY 9304 9609

K SY 93027 96063

L SY 9246 9588

M SY 9322 9631

O SY 92761 95997

P SY 9272 9595

Q SY 93023 96064

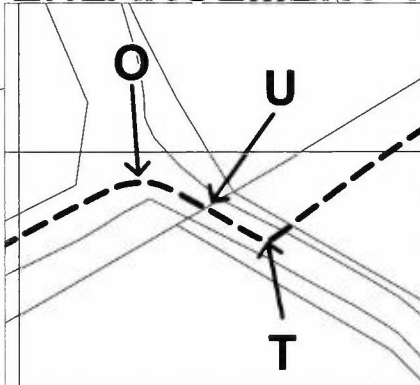
R SY 9301 9606

S SY 9299 9607

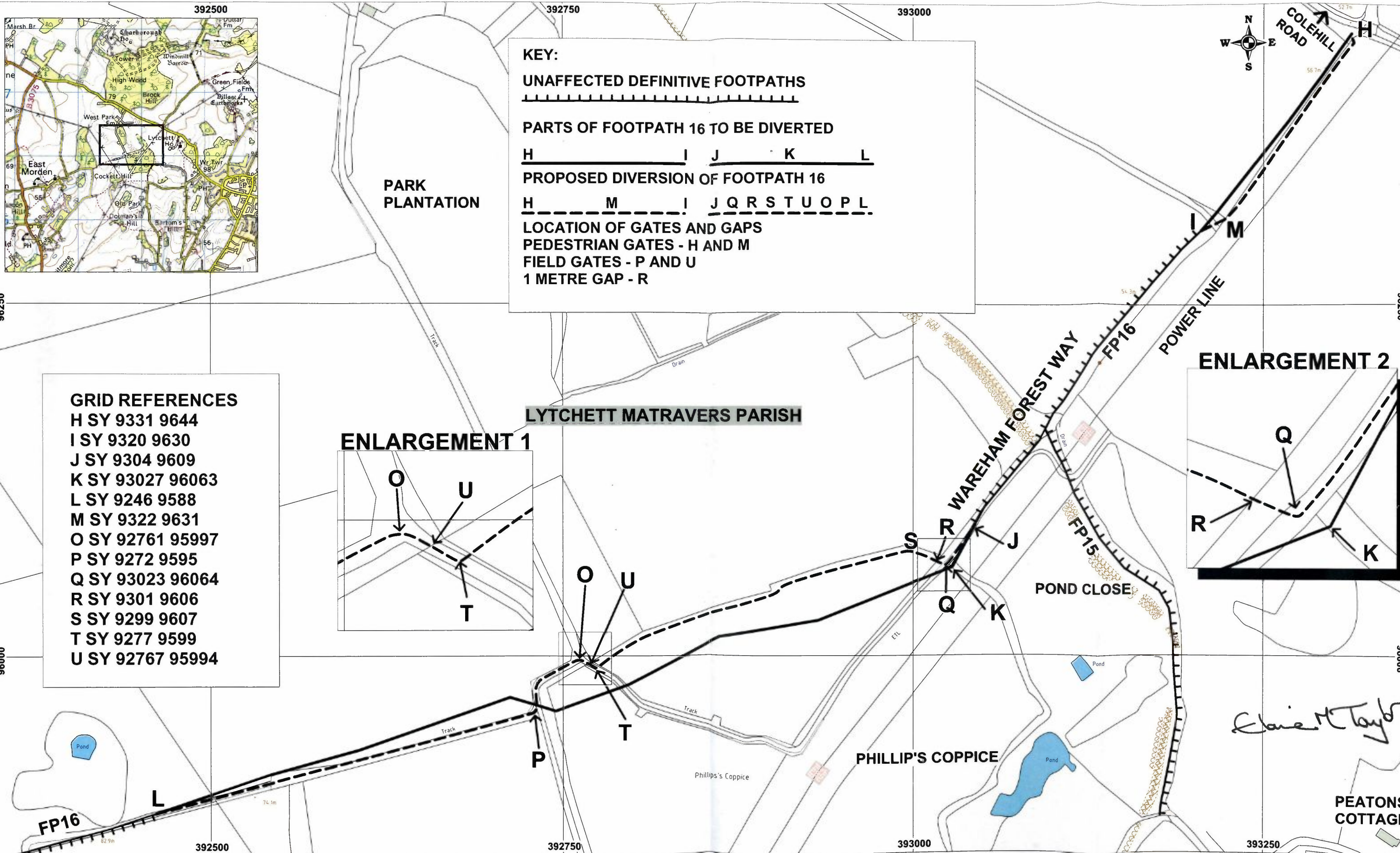
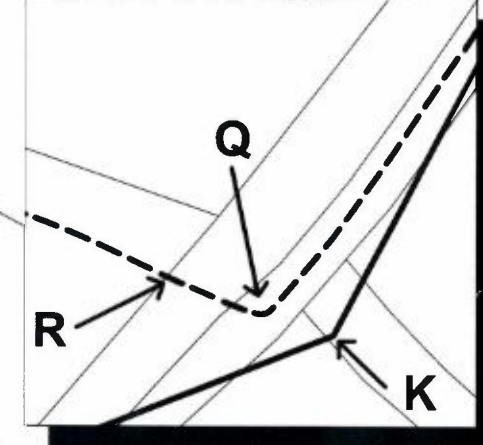
T SY 9277 9599

U SY 92767 95994

## ENLARGEMENT 1



## ENLARGEMENT 2



## HIGHWAYS ACT 1980

APPLICATION TO DIVERT PART OF FOOTPATH 16, LYTCHETT MATRAVERS

Ref: 11/01/3

Date: 13/07/2011

Scale 1:2500 at A3

Drawn By: CAM

Cent X: 392850

Cent Y: 96161

GEOGRAPHICAL INFORMATION SYSTEMS



This map is based upon Ordnance Survey material with the permission of the Ordnance Survey on behalf of the Controller of Her Majesty's Stationery Office. Unauthorised reproduction infringes Crown Copyright and may lead to prosecution or civil proceedings. Aerial Photography © UK Perspectives 2002 & © Geotagging 2005 & 2009. © Crown Copyright 2012. OS Licence Number 100019790



# GRID REFERENCES:

A SY 9306 9559  
B SY 9263 9553  
C SY 9258 9554  
D SY 9250 9552  
E SY 9282 9568  
F SY 9280 9568  
G SY 9252 9552

## LYTCHETT MATRAVERS PARISH

### KEY:

UNAFFECTED DEFINITIVE FOOTPATHS

UNCLASSIFIED COUNTY ROAD

PART OF FOOTPATH 11 TO BE DIVERTED

A B C D

PROPOSED DIVERSION OF FOOTPATH 11

A E F C G D

LOCATION OF GATES:

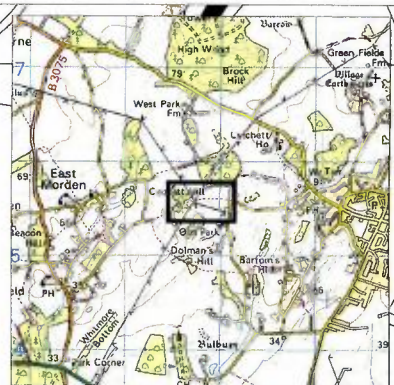
PEDESTRIAN GATES - E AND G

DOUBLE FIELD GATE - F

OLD PARK

OLD PARK  
COTTAGE

DOLMANS HILL



HIGHWAYS ACT 1980

APPLICATION TO DIVERT PART OF FOOTPATH 11, LYTCHETT MATRAVERS

Ref: 11/01/4

Date: 01/07/2011

Scale 1:2500

Drawn By: CAM

Cent X: 392808

Cent Y: 95564

GEOGRAPHICAL INFORMATION SYSTEMS



© UKPerspectives 2002 & © Getmapping 2005 & 2009

© Crown Copyright 2012, OS License Number: 100019790