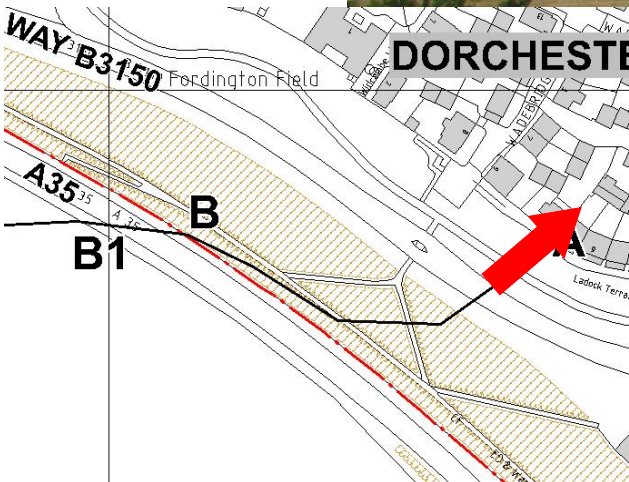


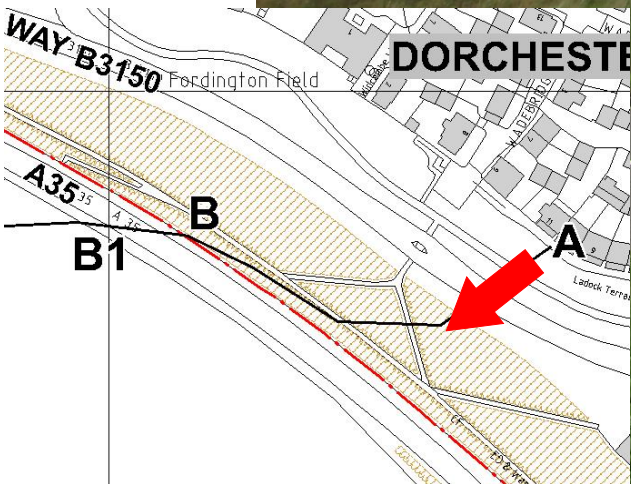
**Between points A
& B looking
towards point A**

Current route of Footpath 51



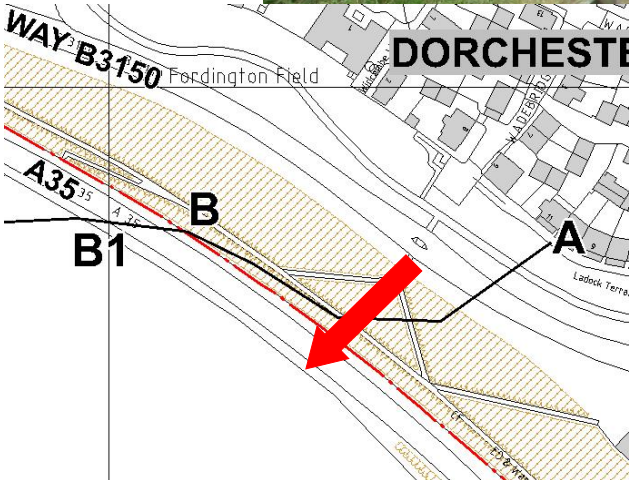
**Between points A
& B looking
south west**

Current route of Footpath 51



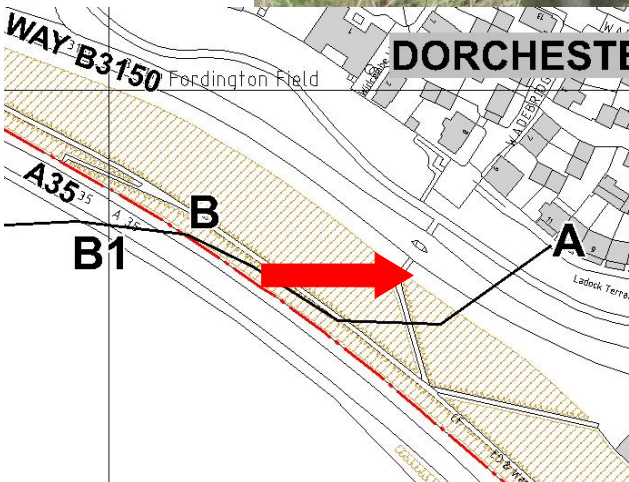
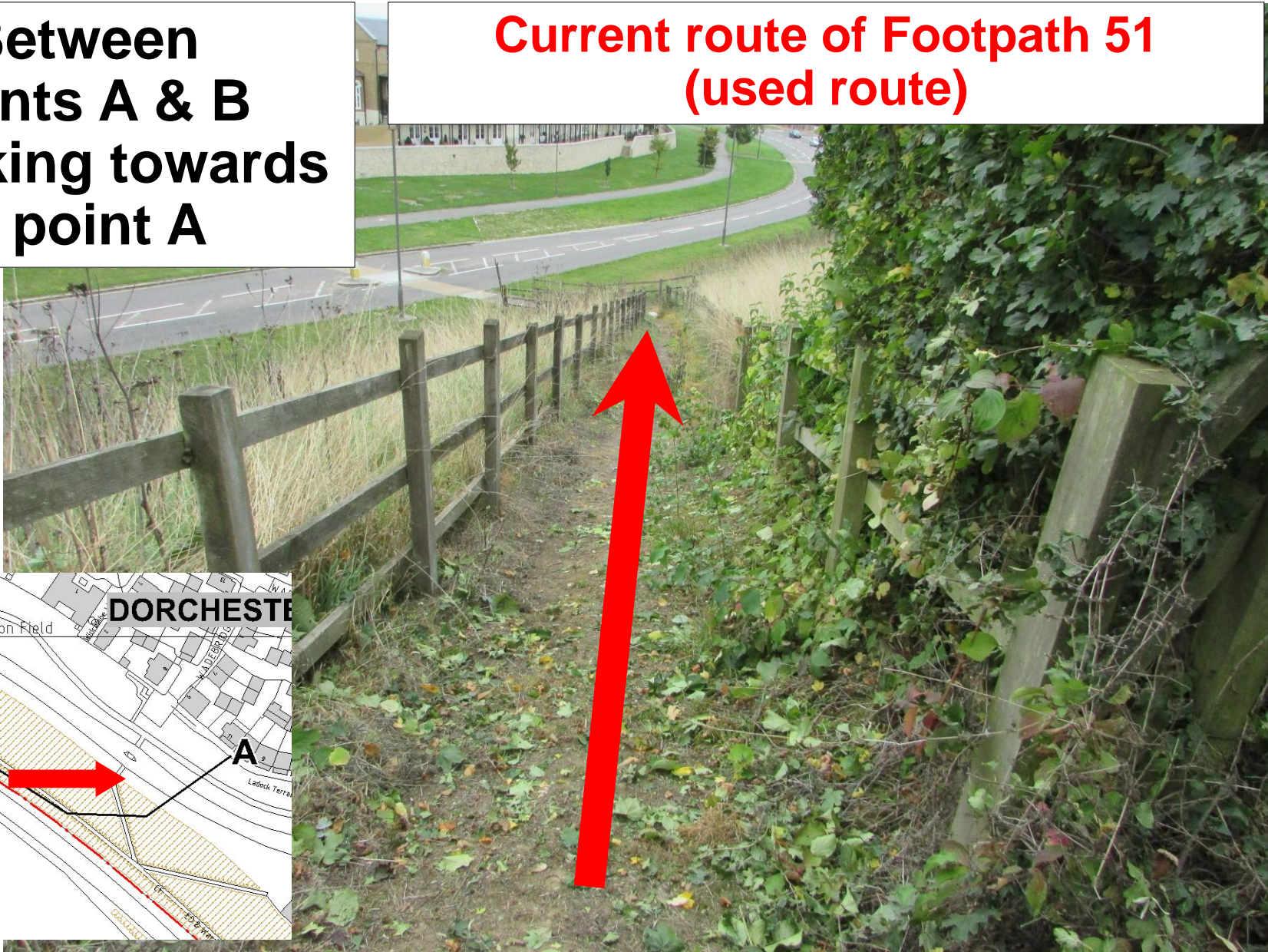
**Between
points A & B**

**Current route of Footpath 51
(used route)**



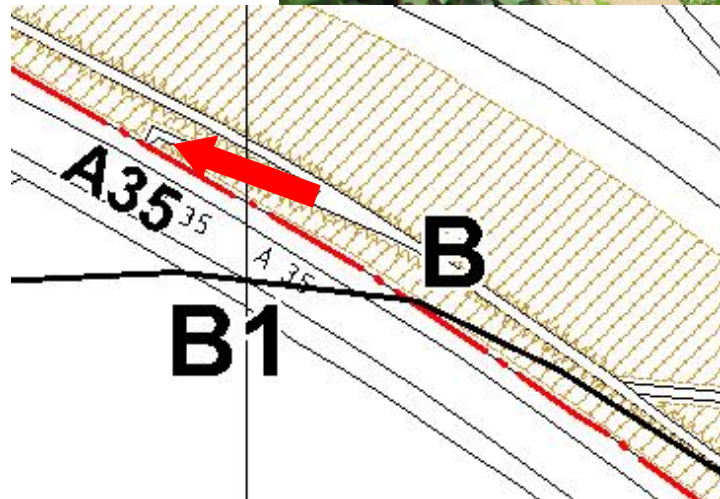
**Between
points A & B
looking towards
point A**

**Current route of Footpath 51
(used route)**



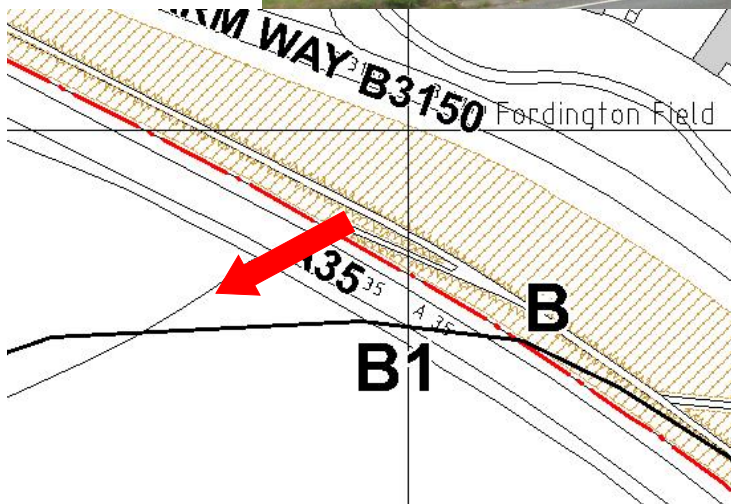
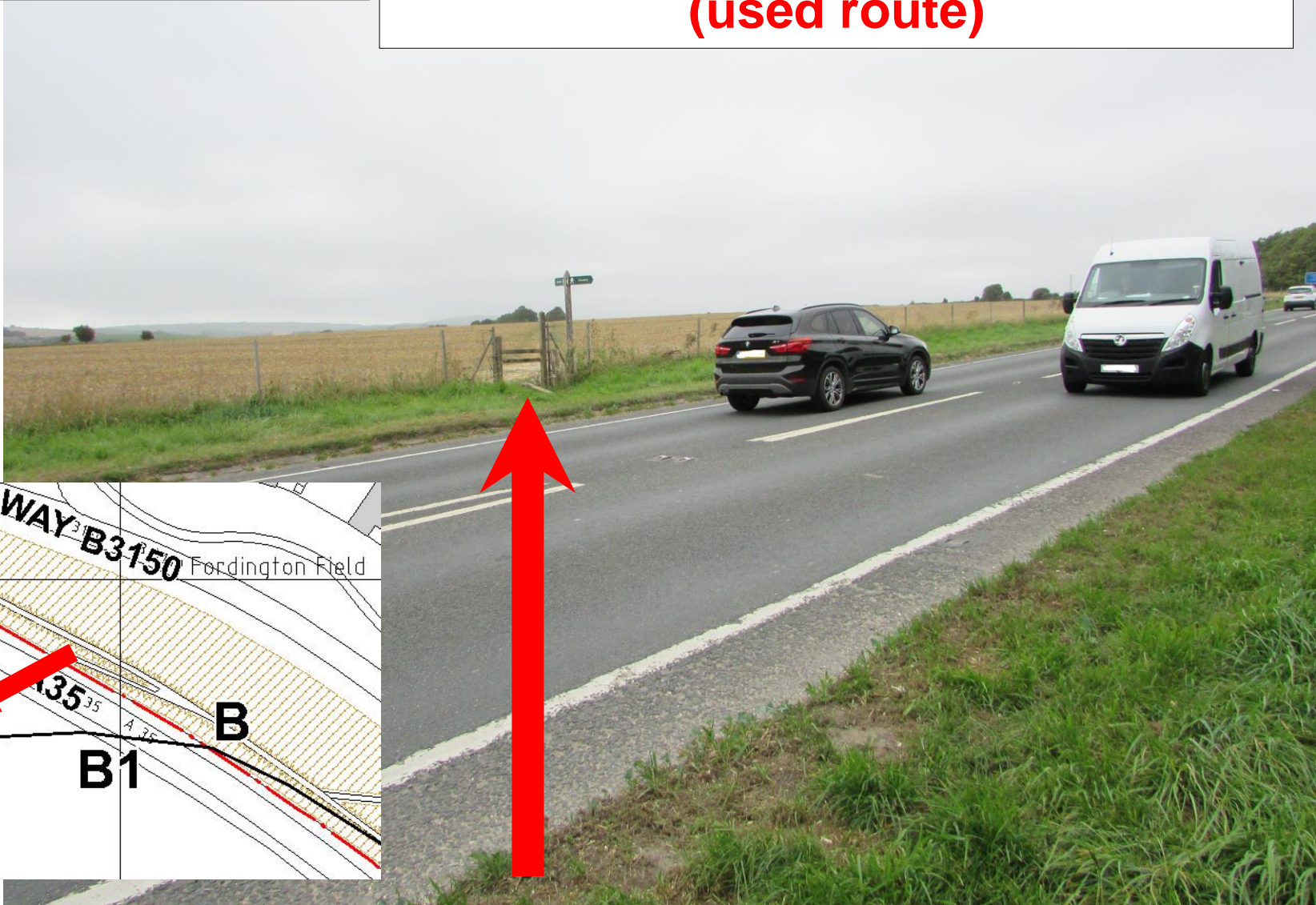
**North west of
point B looking
north west**

**Current route of Footpath 51
(used route)**



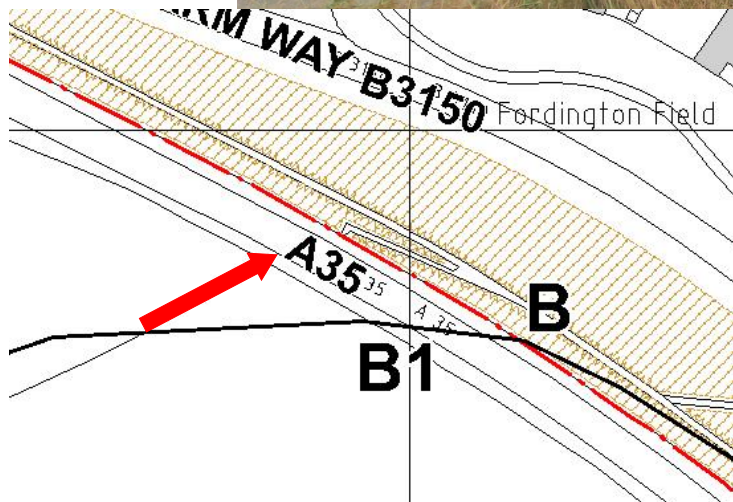

A35 crossing point

**Current route of Footpath 6
(used route)**



A35 crossing point

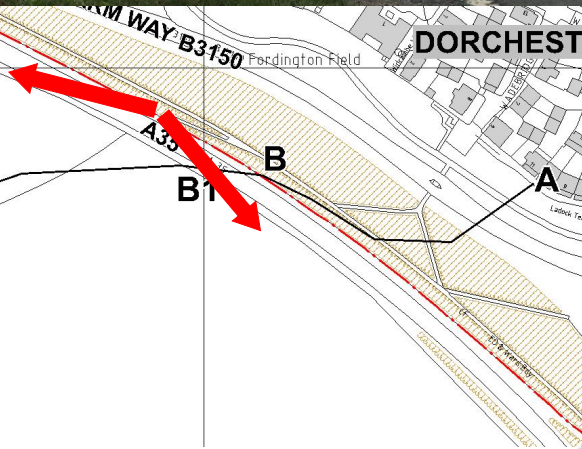
**Current route of Footpath 6
(used route)**



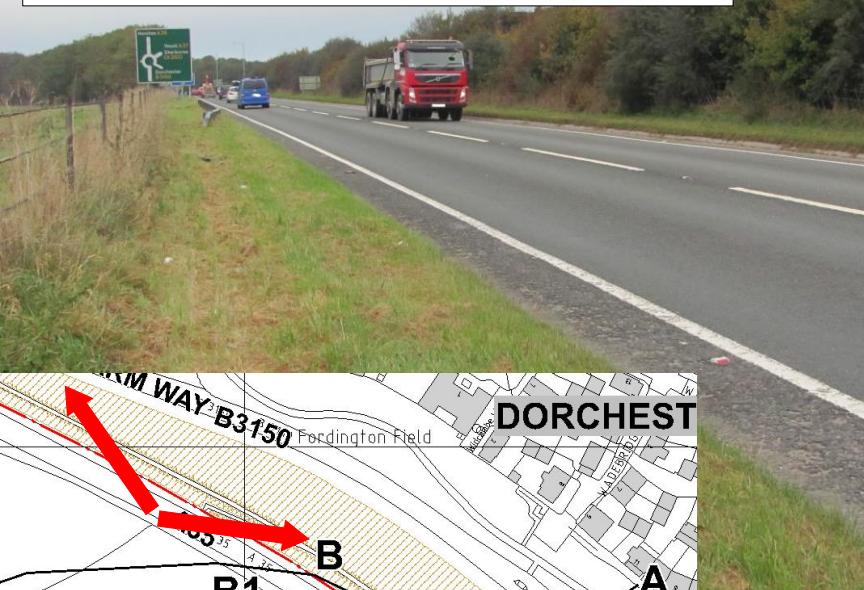
**Sightlines – north
of A35 looking
south west**

**Current route of Footpath 6
(used route)**

**Sightlines – north
of A35 looking
north west**

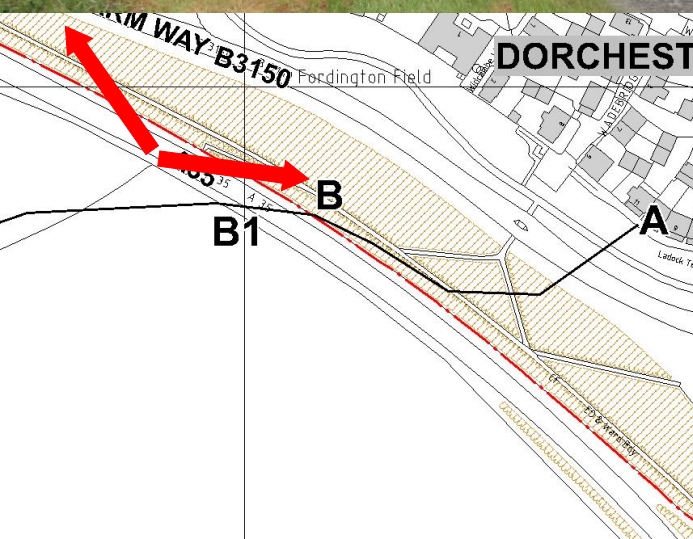



**Sightlines – south
of A35 looking
north west**



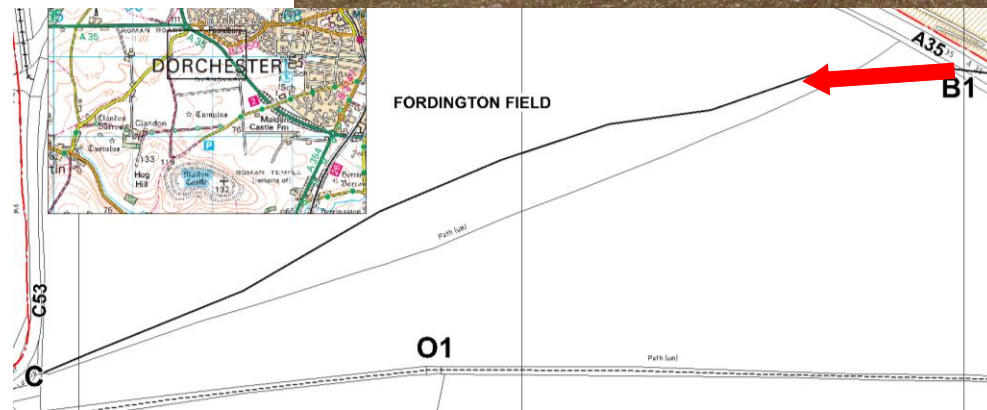

**Current route of Footpath 6
(used route)**

**Sightlines – south
of A35 looking
south east**



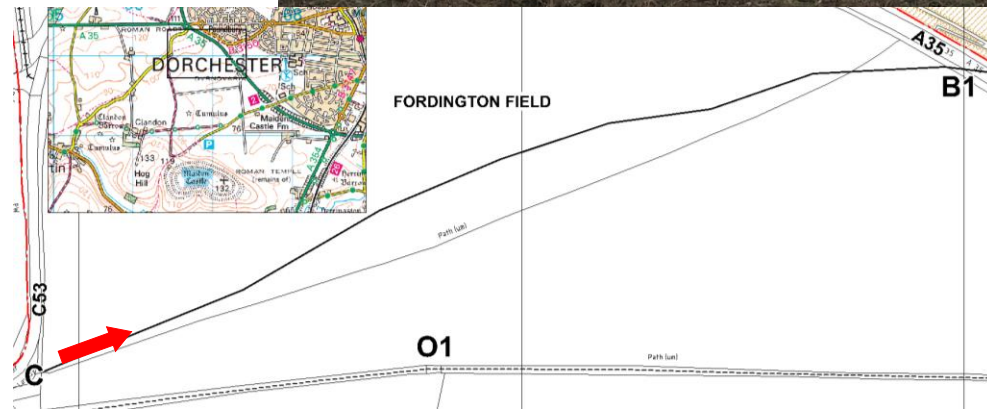

**Point B1 looking
towards point C**

Current route of Footpath 6



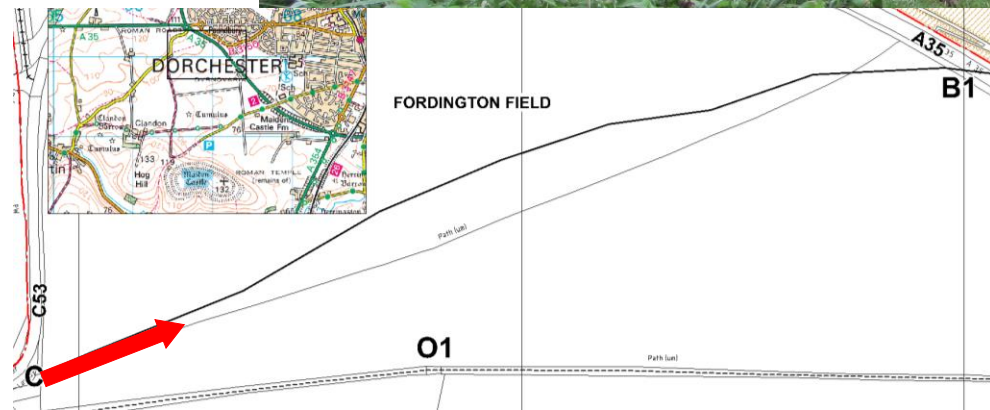
**Between points B1
and C looking
towards point B1**

Current route of Footpath 6



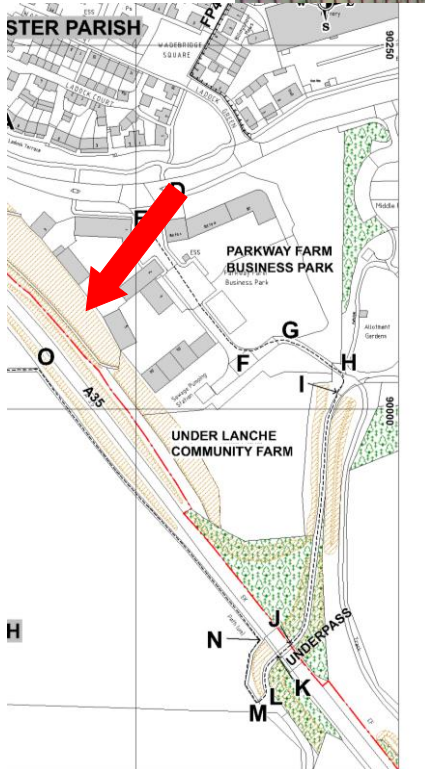
**Point C looking
towards point B1**

Current route of Footpath 6




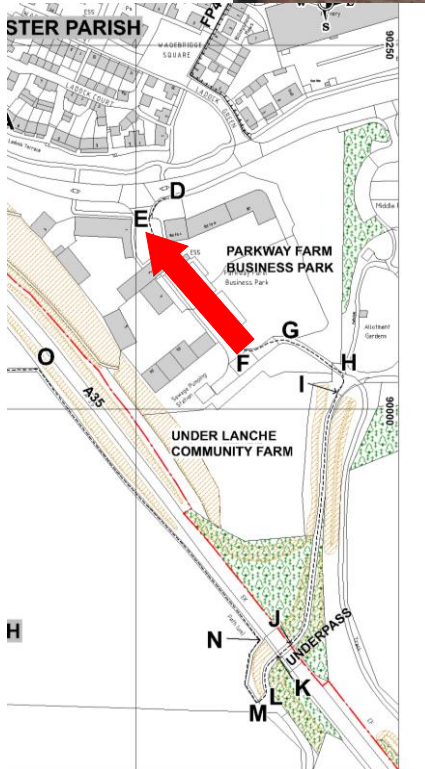
**Point D looking
towards point E**

Proposed new route of Footpath 51



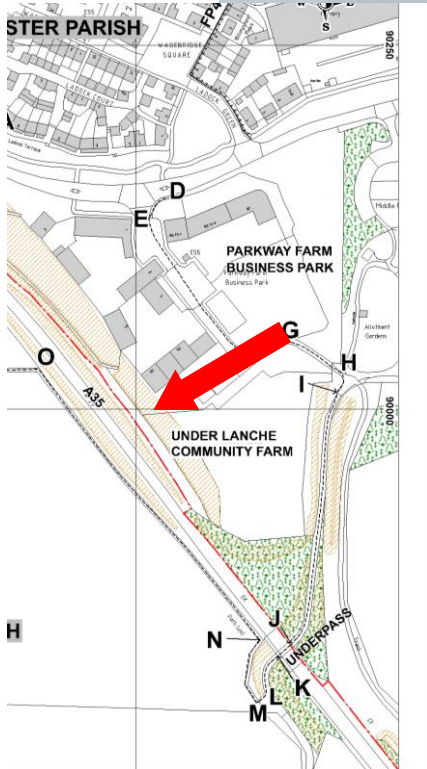
**Point F looking
towards point E**

Proposed new route of Footpath 51



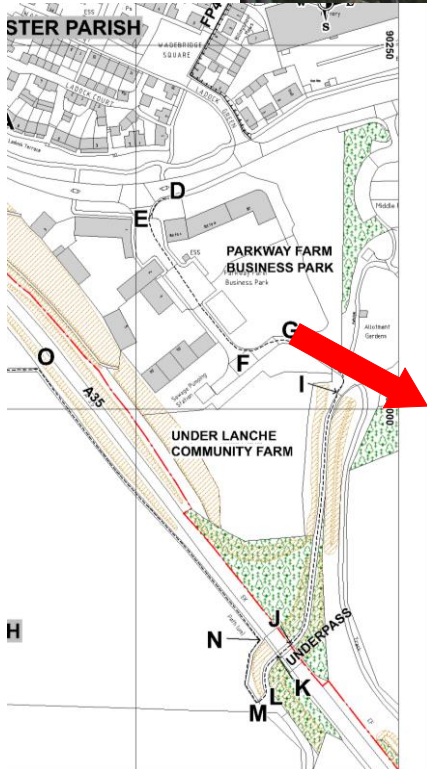
**Point G looking
towards point F**

Proposed new route of Footpath 51



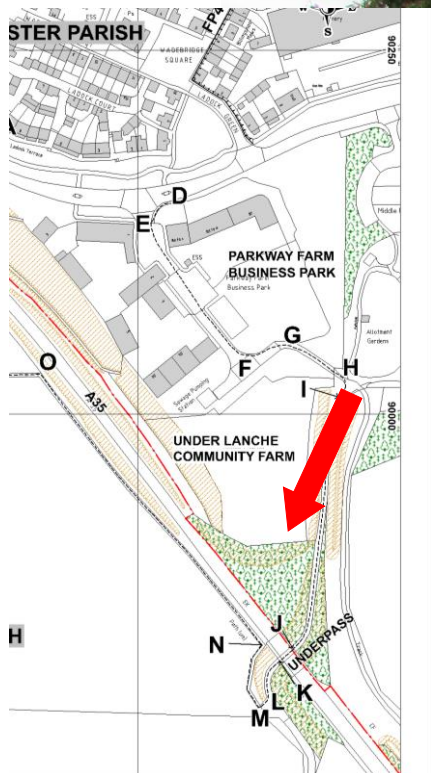
**Point G looking
towards point H**

Proposed new route of Footpath 51



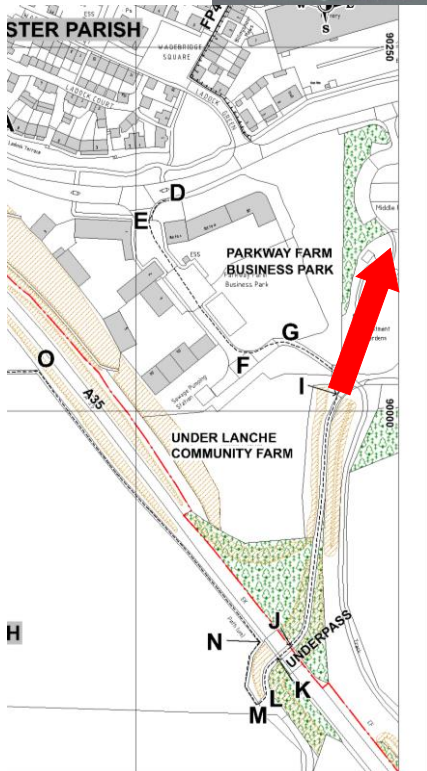
**Point H looking
towards point I**

Proposed new route of Footpath 51



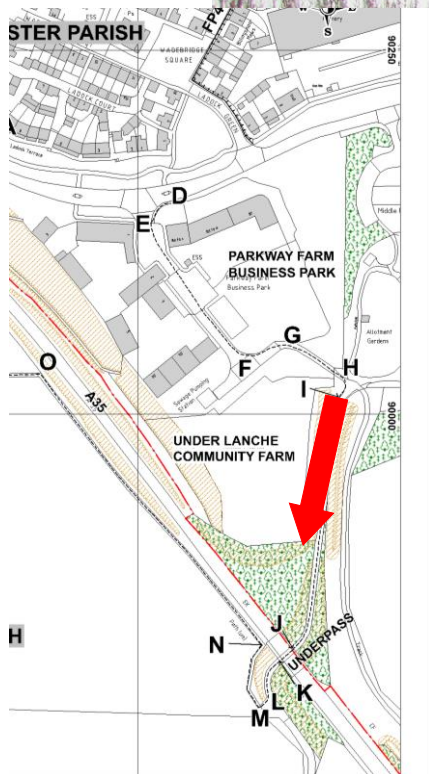
**Point I looking
towards point H**

Proposed new route of Footpath 51



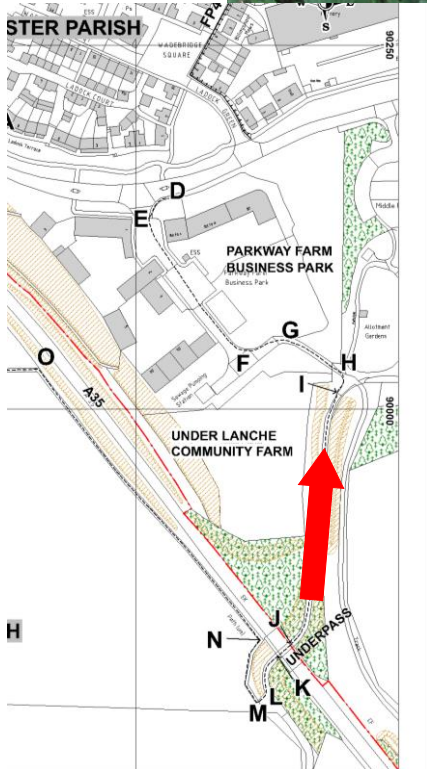
**Point I looking
towards point J**

Proposed new route of Footpath 51



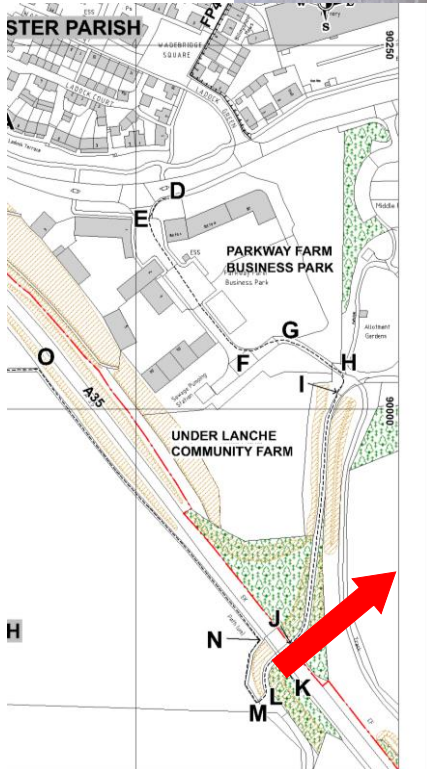
**Between points I
& J looking
towards point I**

Proposed new route of Footpath 51



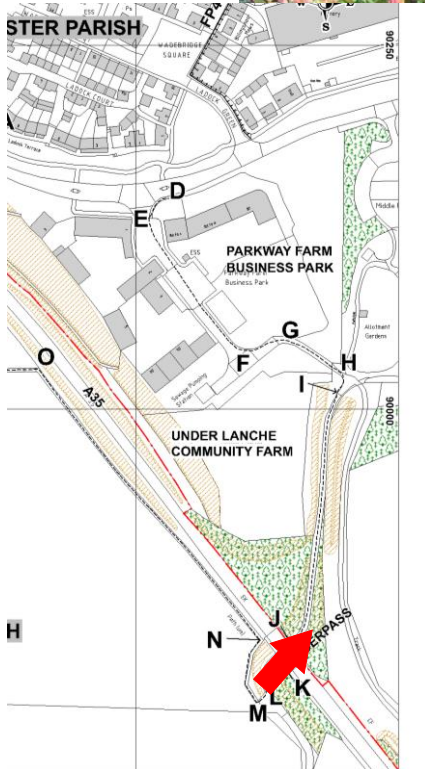
**At point K looking
towards point J**

Proposed new route of Footpath 6



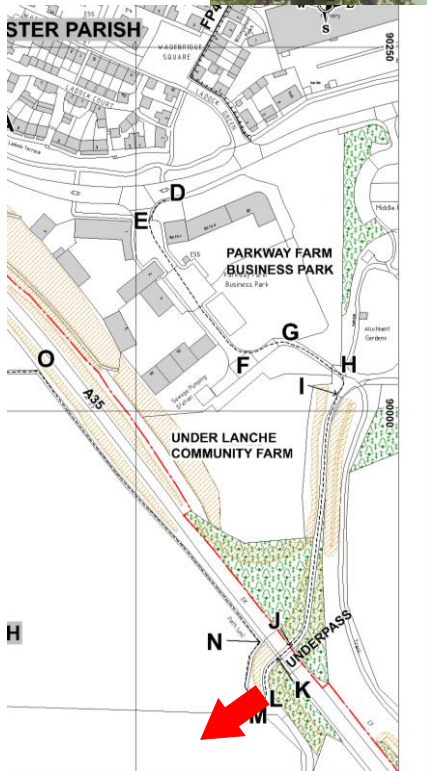
**Point L looking
towards point K**

Proposed new route of Footpath 6




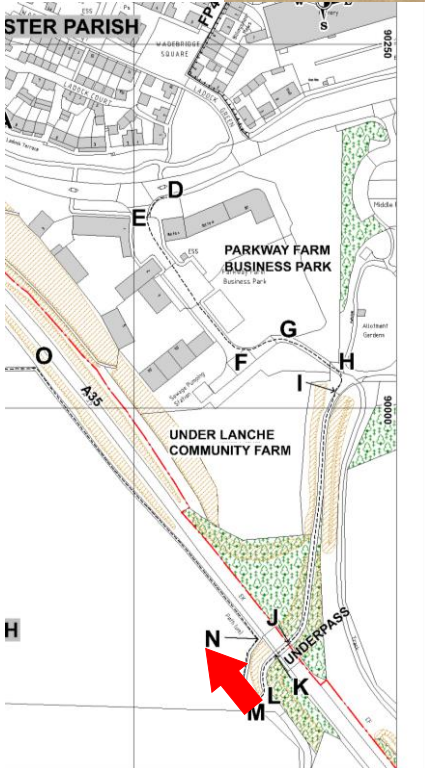
**Point L looking
towards point M**

Proposed new route of Footpath 6



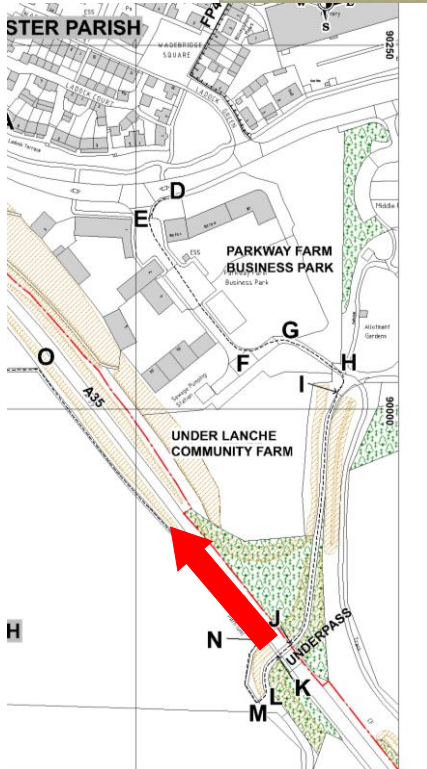
**Point M looking
towards point N**

Proposed new route of Footpath 6



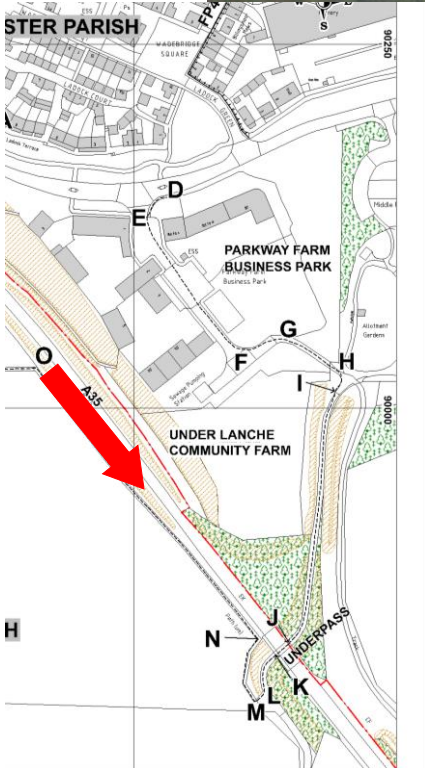
**Point N looking
towards point O**

Proposed new route of Footpath 6




**Point O looking
towards point N**

Proposed new route of Footpath 6




Gates at point O

Proposed new route of Footpath 6



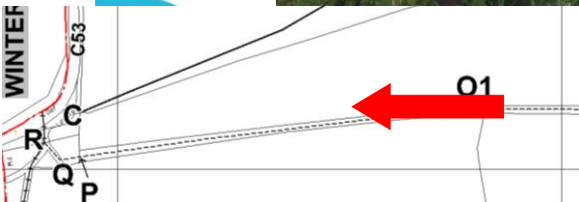
**At point O looking
towards point O1**

Proposed new route of Footpath 6




**Gates at
point O1**

Proposed new route of Footpath 6





**Point O1 looking
towards point P**

Proposed new route of Footpath 6



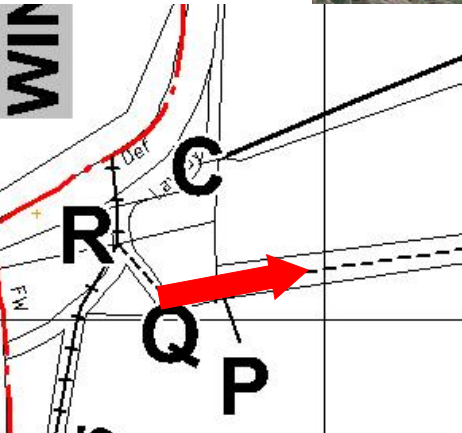

**Point P looking
towards point O1**

Proposed new route of Footpath 6



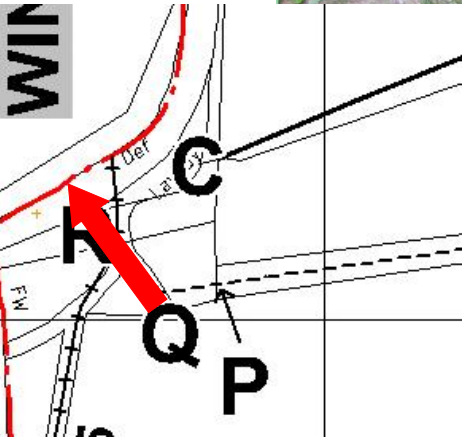
**Point Q looking
towards point P**

Proposed new route of Footpath 6

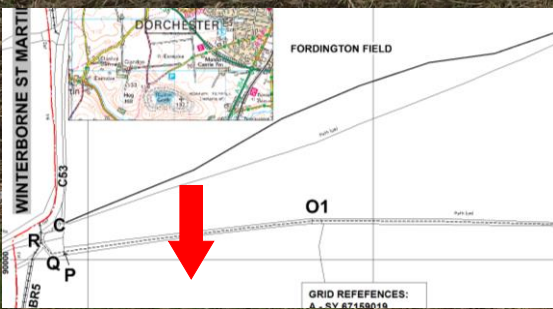


**Point Q looking
towards point R**

Proposed new route of Footpath 6



View south from current route Footpath 6



View south from proposed new route Footpath 6

