





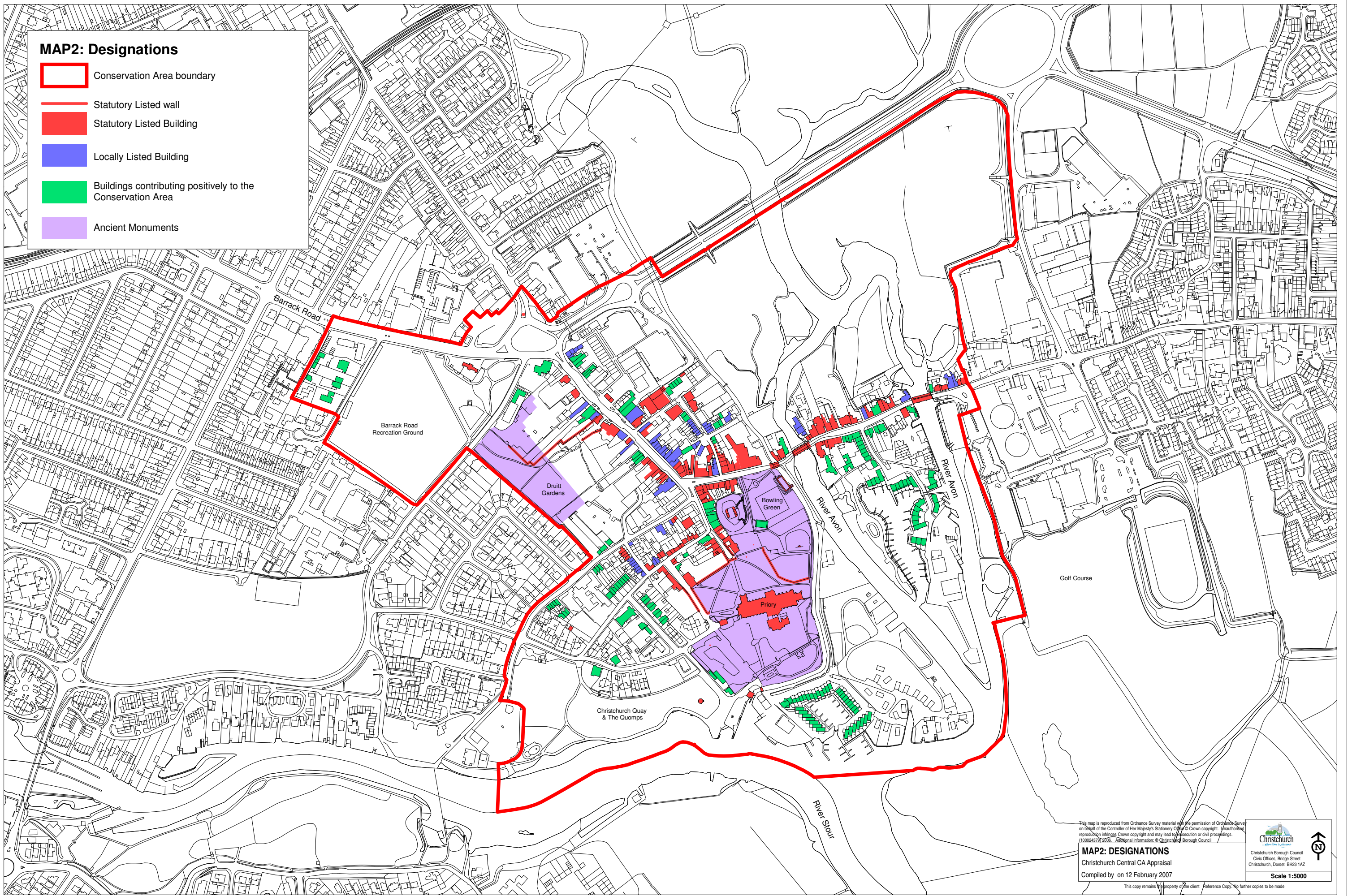


**MAP2: Designations**

-  Conservation Area boundary
-  Statutory Listed wall
-  Statutory Listed Building
-  Locally Listed Building
-  Buildings contributing positively to the Conservation Area
-  Ancient Monuments




This map is reproduced from Ordnance Survey material with the permission of Ordnance Survey on behalf of the Controller of Her Majesty's Stationery Office. Crown copyright. Any unauthorised reproduction infringes Crown copyright and may lead to prosecution or civil proceedings. (100024373) 2006. Additional information: © Christchurch Borough Council

**MAP2: DESIGNATIONS**  
Christchurch Central CA Appraisal  
Compiled by on 12 February 2007



Christchurch Borough Council  
Civic Offices, Bridge Street  
Christchurch, Dorset BH23 1AZ



Scale 1:5000

This copy remains the property of the client. Reference Copy. No further copies to be made