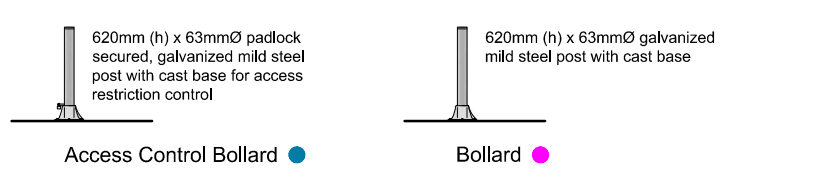
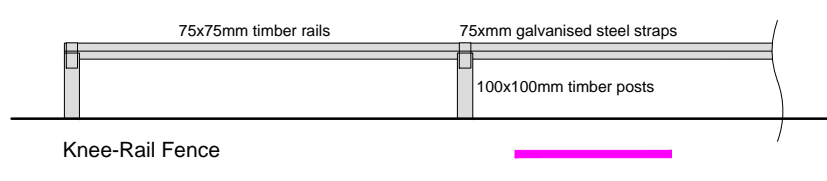
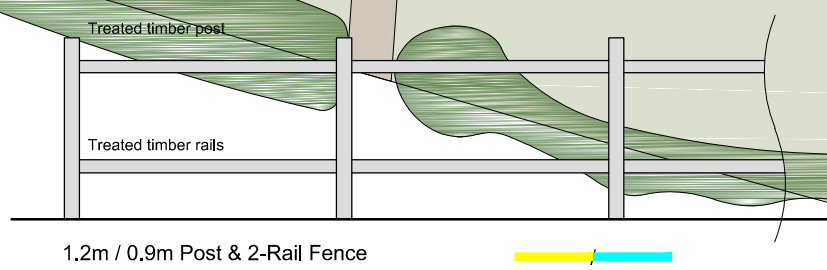
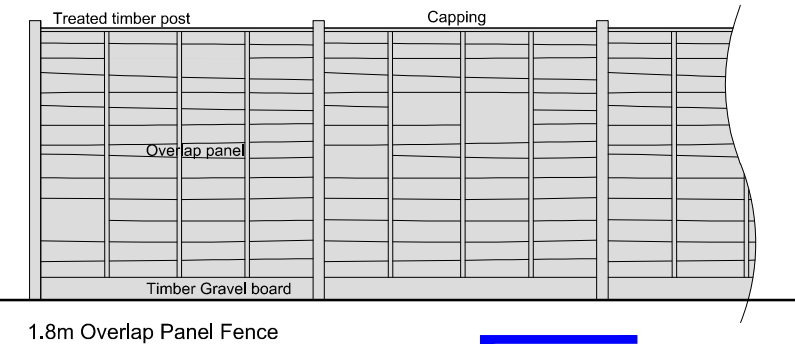
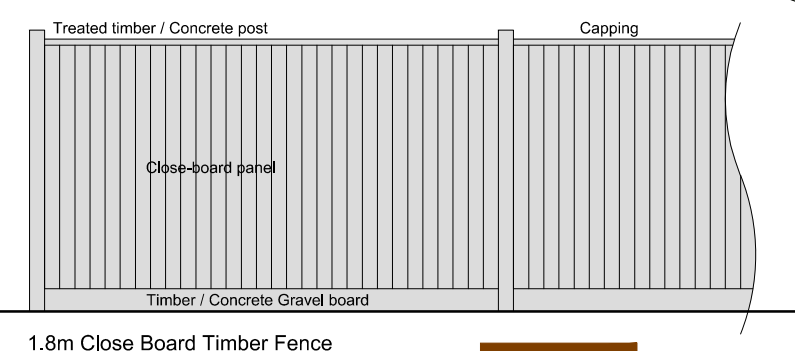
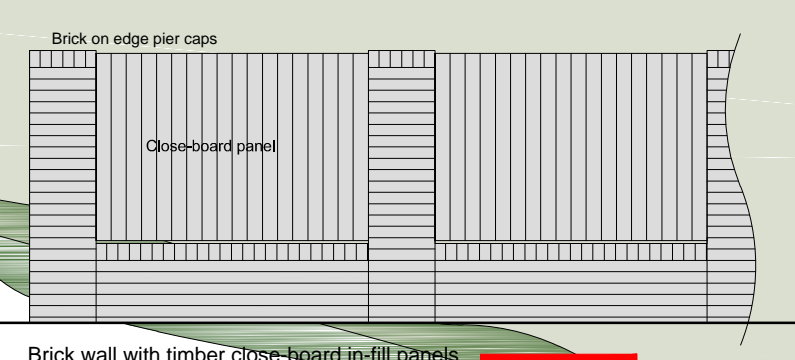




- KEY:**
- Boundary Treatment**
- 1.8m Brick Wall with Close-Board Infill
 - 1.8m Close Board Fence
 - 1.8m Overlap Panel Fence
 - 1.2m Post & 2-Rail Fence
 - Safety signage & equipment to be installed at balancing pond perimeter fence. Details TBA
 - 0.9m Post & 2-Rail Fence
 - 0.5m Knee Rail Fence
- Garden Access Point**
- Maintenance Access Point with Control Bollard
 - Bollard
 - Natural rocks positioned to defend public open space from vehicular access
 - Hawthorn rustic 2.0m long, 4-slat hardwood or treated softwood timber bench by Streetmaster Ltd (or similar approved)
- Hard Landscaping**
- Brett Herringbone Block Paving (Brindle)
 - Tarmac Road Surface
 - Tarmac Footway
 - Tarmac Driveway
 - Footpath / Bin Collection Point in Paving Slabs (with Gravel Margin)
 - Tactile / Corduroy paving at road crossing points, footway intersections and ends
 - Stone Chipping Surface Dressing to road at brideway crossing points
 - Compacted Hoggin Finish with Treated Timber Edging to Bridleway and footpaths
- Soft Landscaping**
- Private Lawn / Secure Communal Amenity Space
 - Grass / Shrub / Herbaceous Planting / Hedgerow to Public & Public Facing Areas
- Refer to CSA Environmental documentation for detailed planting plans and further landscaping information

Typical Boundary Treatment Elevations (1:50):



d	21.05.18	Updates respond to Highways comments 18.05.18	ia	db
c	30.04.18	Updates respond to Highways comments 15.04.18	ia	db
b	04.04.18	Tactile & Corduroy paving added to key / Block paving colour matched (plan & key)	ia	db
a	14.03.18	Refer to cover note dated 15.03.18	ia	db
Rev	Date	Revision Details	Dr	Ch

PERSIMMON

Together, we make a home

Job Title

Louviers Road, Weymouth

Drawing Title

Boundary & Surface Treatments Plan

Job No	Drawing No	Rev
110	LP08	d

Drawn	Checked	Date
ia	ke	Sept '17

Scale

1:500 @ A1 / 1:1000 @ A3

metres 10 20 30 40 50

Status

PLANNING