

**CHALK UPLANDS
(CRANBORNE CHASE)**










PROPOSALS MAP

PIMPERNE

INSET No.

35

Policy Ref:

	Key Road Network	Para.1.32
	Settlement Boundary	1.7
	Important Open or Wooded Areas	1.9
	Ground Water Source Protection Area	1.16
	Conservation Area	1.24 - 27
	Sites of Archaeological Importance	1.28 - 30
	Area of Outstanding Natural Beauty (AONB)	1.32
	Chalk Uplands Landscape Character Area	1.33
	Employment : Existing Site	3.2 - 3.3
	Cycleway / Walking Safety Proposals	PM 1



E / 35 / 1

AONB

Pimperne

**CHALK UPLANDS
(CRANBORNE CHASE)**

**Footway
Improvements
PM2**

E / 35 / 2


AONB

North Dorset
DISTRICT COUNCIL

Nordon, Salisbury Road, Blandford Forum, Dorset DT11 7LL
• Telephone (01258) 454111 • Fax (01258) 480179

**NORTH DORSET
DISTRICT - WIDE
LOCAL PLAN
(1st Revision)**

This map is reproduced from Ordnance Survey material with the permission of The Controller H.M.S.O. © Crown Copyright reserved. North Dorset District Council LA 078778.

Scale  **Adopted: Jan. 2003**