


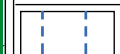

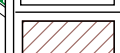


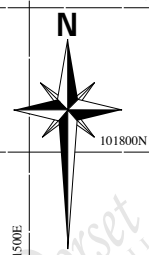
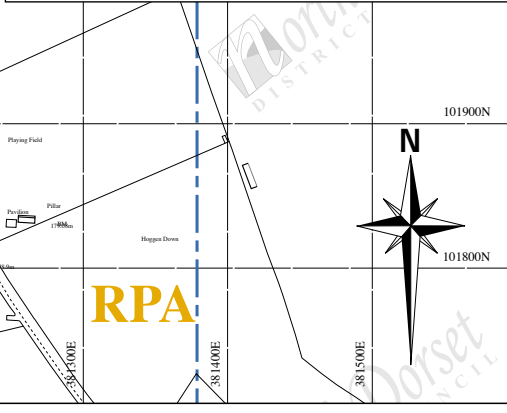
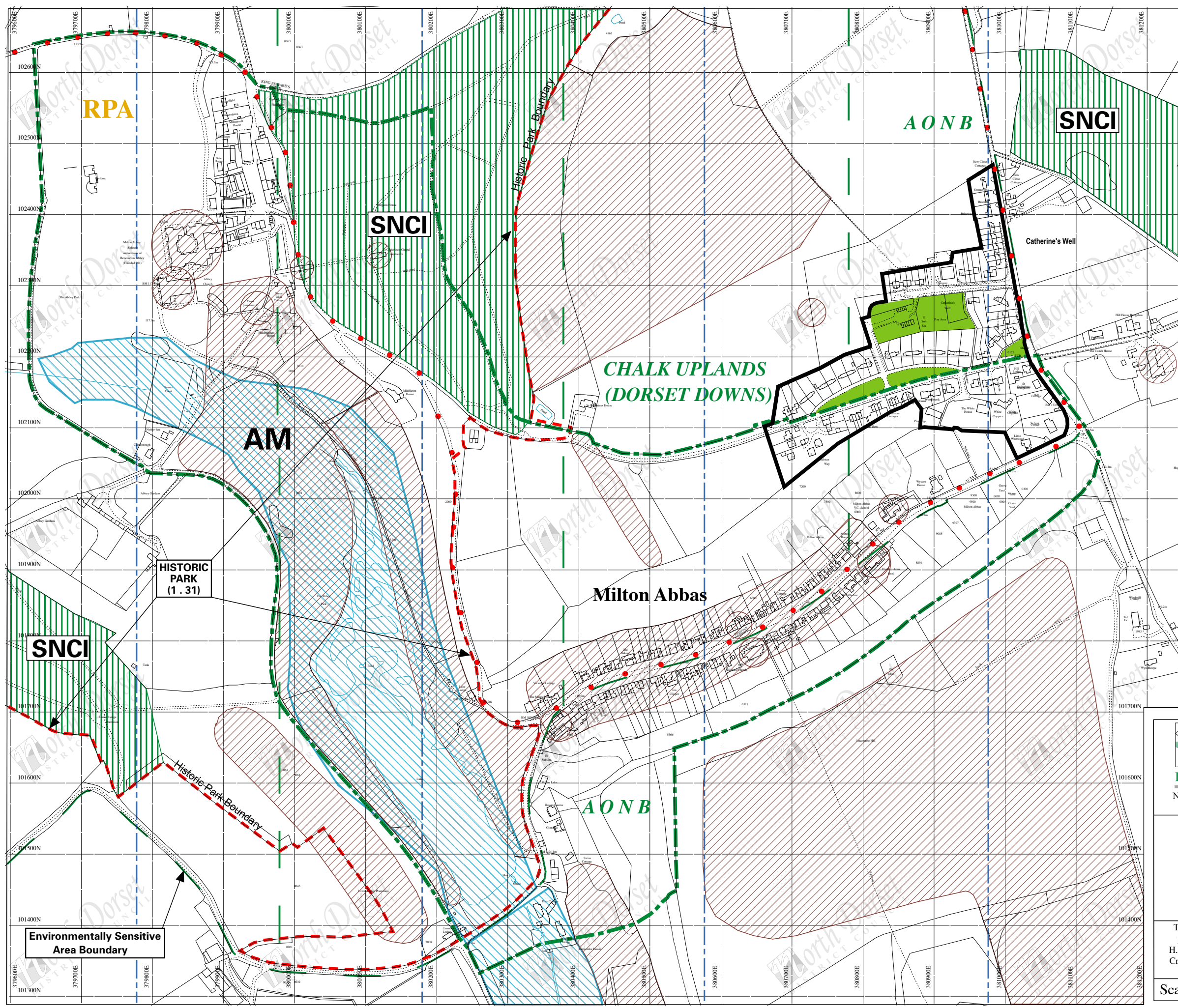


# MILTON ABBAS

PROPOSALS MAP  
INSET No.  
**31**

		Policy Ref:
	Settlement Boundary	1.7
	Important Open or Wooded Areas	1.9
	River Valley Policy	1.12
	Ground Water Source Protection Area	1.16
	Conservation Area	1.22 - 25
	Ancient Monuments (AM) and Sites of Archaeological Importance	1.28 - 30
Whole	Area of Outstanding Natural Beauty (AONB)	1.32
Inset	Chalk Uplands Landscape Character Area	1.33
Plan	Rural Priority Area (RPA)	3.1
Area	Environmentally Sensitive Area	1.33
	Site of Nature Conservation Interest	1.34 - 36
	North Dorset Cycleway	4.10

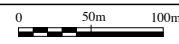


**North Dorset**  
DISTRICT COUNCIL

Nordon, Salisbury Road, Blandford Forum, Dorset DT11 7LL  
 Telephone (01258) 454111 Fax (01258) 480179

## NORTH DORSET DISTRICT - WIDE LOCAL PLAN (1st Revision)

This map is reproduced from Ordnance Survey material with the permission of Ordnance Survey on behalf of The Controller of H.M.S.O. © Crown copyright. Unauthorised reproduction infringes Crown copyright and may lead to prosecution or civil proceedings. North Dorset District Council LA 078778.

Scale  Adopted: Jan. 2003