









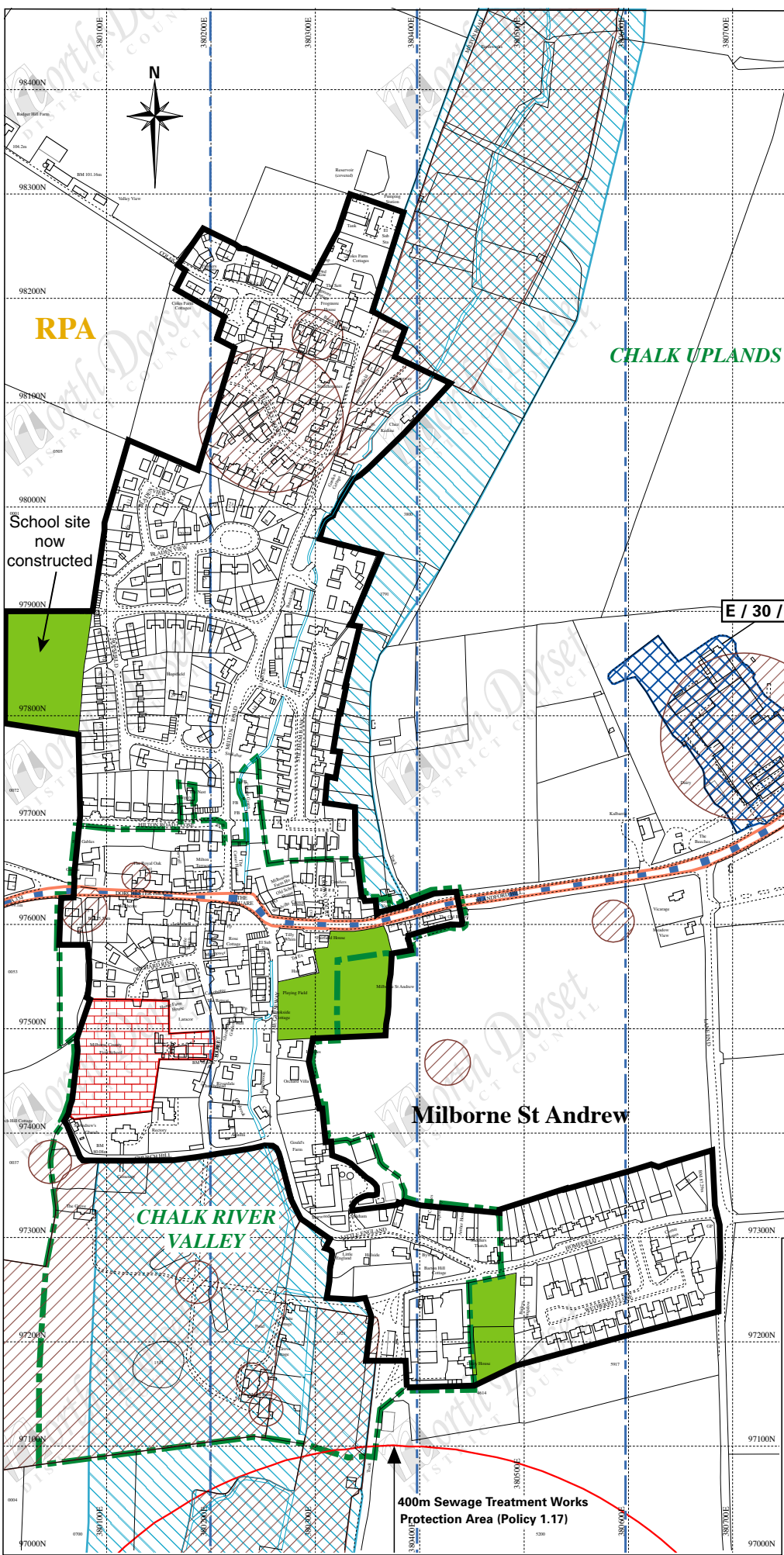


MILBORNE ST. ANDREW

PROPOSALS MAP
INSET No.
30

		Policy Ref:
	Existing Distributor Route	Para.1.32
	Regular Frequency Bus Route	Para.1.32
	Settlement Boundary	1.7
	Important Open or Wooded Area	1.9
	River Valley Area	1.12
	Ground Water Source Protection Area	1.16
	Conservation Area	1.24 - 27
	Sites of Archaeological Importance	1.28 - 30
Whole Inset Plan Area	Part Chalk River Valley and Part Chalk Uplands Landscape Character Area Rural Priority Area (RPA)	1.33 3.1
	Housing : Committed Site	2.1
	Employment : Existing Site	3.2 - 3.3



E / 30 / 1

Milborne St Andrew

RPA



Nordon, Salisbury Road, Blandford Forum, Dorset DT11 7LL
Telephone (01258) 454111 Fax (01258) 480179

NORTH DORSET DISTRICT - WIDE LOCAL PLAN (1st Revision)

This map is reproduced from Ordnance Survey material with the permission of The Controller H.M.S.O. © Crown Copyright reserved. North Dorset District Council LA 078778.

Scale 0 50m Adopted: Jan. 2003