




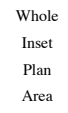


EAST STOUR

PROPOSALS MAP

INSET No.

11

	Existing Distributor Route	Para. 1.32
	Regular Frequency Bus Routes	Para. 1.32
	Settlement Boundary	1.7
	Important Open or Wooded Areas	1.9
	Sites of Archaeological Importance	1.28 - 30
	Limestone Ridges Landscape Character Area	1.33
	Rural Priority Area (RPA)	3.1

Highway Improvement Policy 5.24

Junction Improvement Policy 5.28

RPA

LIMESTONE RIDGES

East Stour

North Dorset
DISTRICT COUNCIL

Nordon, Salisbury Road, Blandford Forum, Dorset DT11 7LL
Telephone (01258) 454111 • Fax (01258) 480179

NORTH DORSET DISTRICT - WIDE LOCAL PLAN (1st Revision)

This map is reproduced from Ordnance Survey material with the permission of The Controller H.M.S.O. © Crown Copyright reserved.

Scale 0 50m

Adopted: Jan. 2003