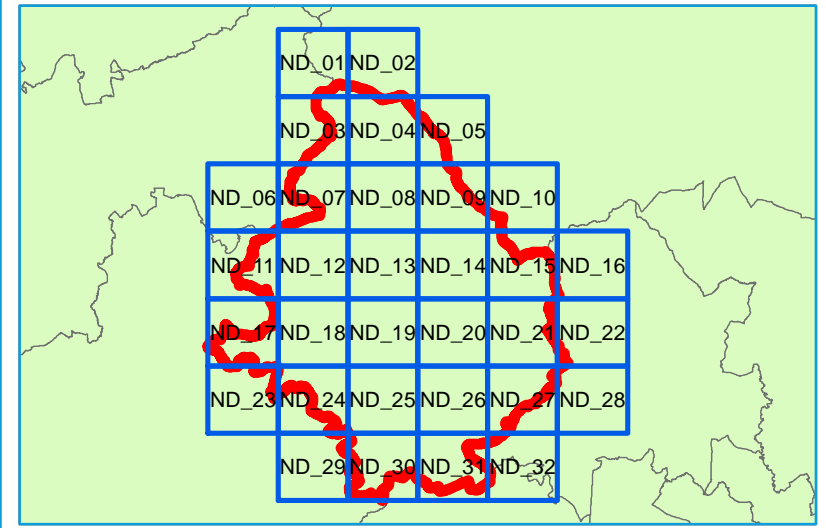







### Key Plan



### Legend

-  North Dorset District Council Boundary
-  Highly compatible for infiltration SuDS
-  Probably compatible for infiltration SuDS
-  Opportunities for bespoke infiltration SuDS
-  Very significant constraints are indicated



Contains Environment Agency information © Environment Agency and/or database right  
 Reproduced from Ordnance Survey mapping with the permission of Ordnance Survey on behalf of the Controller of Her Majesty's Stationery Office. © Crown copyright. (2017)  
 Unauthorised reproduction infringes Crown copyright and may lead to prosecution or civil proceedings.

### Technical Note

BGS Infiltration SuDS mapping has been produced to indicate which areas are likely to have ground conditions which are compatible with the use of infiltration SuDS and where there might be significant constraints. This mapping should be used for strategic purposes only and is not considered to be a replacement for a soakaway test or a site investigation in determining site-specific ground conditions. It should also be noted that whilst the mapping may show that an area is unlikely to be suitable for infiltration SuDS, other types of SuDS should still be considered. For example, features can be lined to prevent infiltration to the ground.

The Infiltration SuDS summary map is split into four sets of mapping: infiltration constraints, drainage summary, ground stability summary and groundwater protection summary. This map shows the drainage summary layer which provides an overview of the extent to which the ground will drain. This map should be considered alongside the other map sets.

## NORTH DORSET DISTRICT COUNCIL LEVEL 1 SFRA APPENDIX A


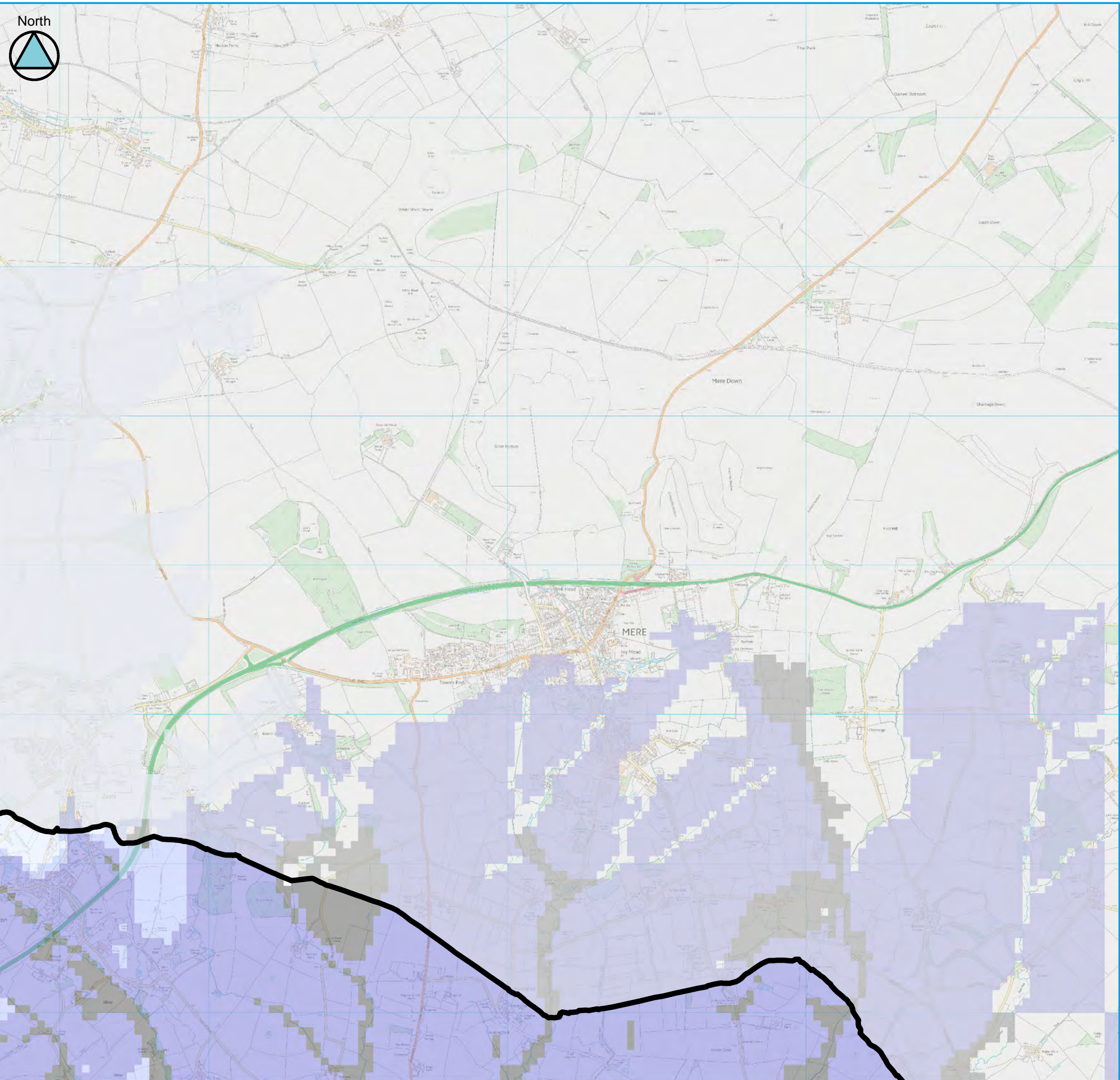
### BGS Infiltration SuDS Map - Drainage Summary

Sheet No: 1 of 32 Index Number: ND\_01

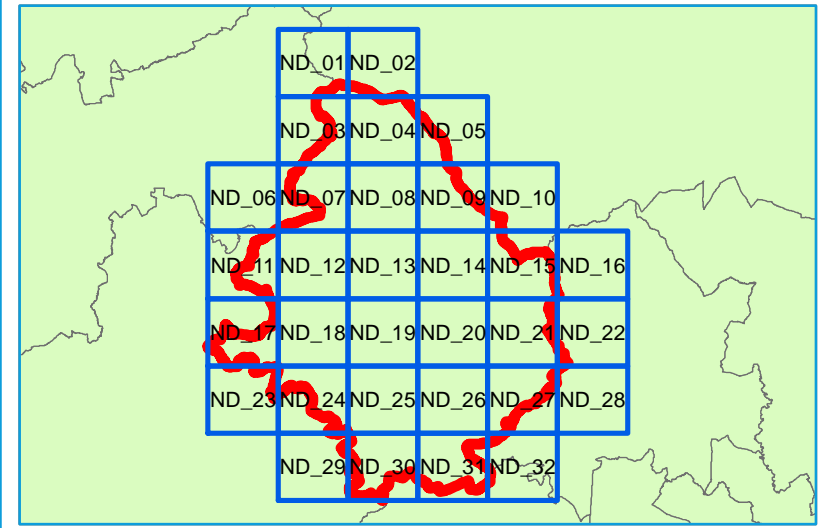
This document is the property of Jeremy Benn Associates Ltd. It shall not be reproduced in whole or in part, nor disclosed to a third party, without the permission of Jeremy Benn Associates Ltd.

DATE DRAWN:  
04/10/2017










### Key Plan



### Legend

-  North Dorset District Council Boundary
-  Highly compatible for infiltration SuDS
-  Probably compatible for infiltration SuDS
-  Opportunities for bespoke infiltration SuDS
-  Very significant constraints are indicated



Contains Environment Agency information © Environment Agency and/or database right  
 Reproduced from Ordnance Survey mapping with the permission of Ordnance Survey  
 on behalf of the Controller of Her Majesty's Stationery Office. © Crown copyright. (2017)  
 Unauthorised reproduction infringes Crown copyright and may lead to prosecution or civil proceedings.

### Technical Note

BGS Infiltration SuDS mapping has been produced to indicate which areas are likely to have ground conditions which are compatible with the use of infiltration SuDS and where there might be significant constraints. This mapping should be used for strategic purposes only and is not considered to be a replacement for a soakaway test or a site investigation in determining site-specific ground conditions. It should also be noted that whilst the mapping may show that an area is unlikely to be suitable for infiltration SuDS, other types of SuDS should still be considered. For example, features can be lined to prevent infiltration to the ground.

The Infiltration SuDS summary map is split into four sets of mapping: infiltration constraints, drainage summary, ground stability summary and groundwater protection summary. This map shows the drainage summary layer which provides an overview of the extent to which the ground will drain. This map should be considered alongside the other map sets.

## NORTH DORSET DISTRICT COUNCIL LEVEL 1 SFRA APPENDIX A

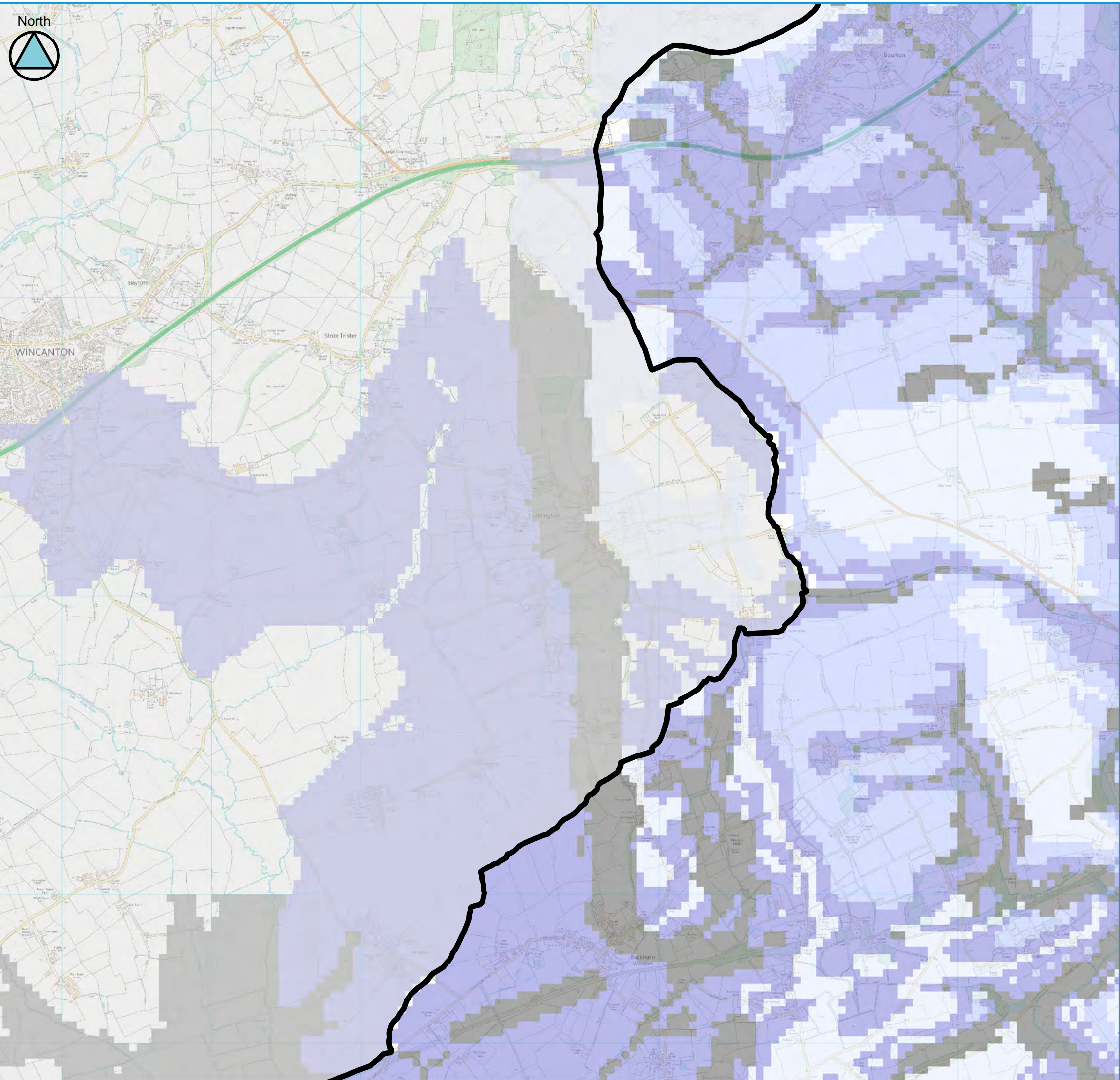
### BGS Infiltration SuDS Map - Drainage Summary

Sheet No: 2 of 32      Index Number: ND\_02

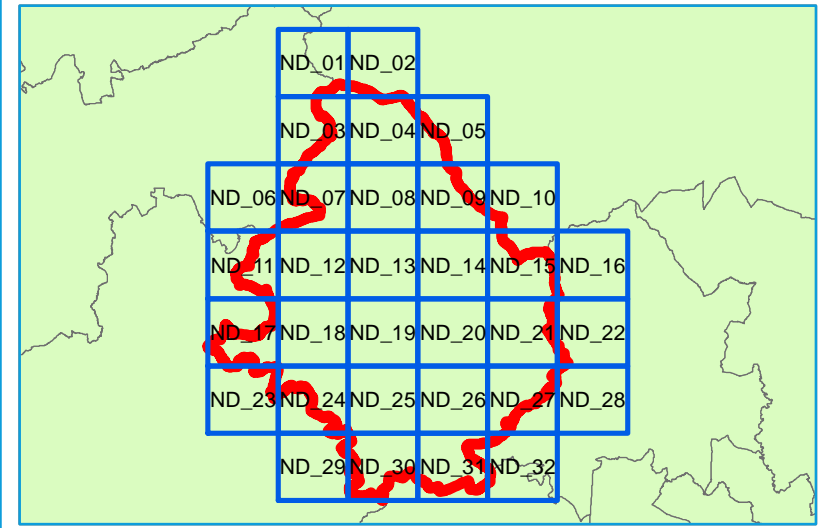
This document is the property of Jeremy Benn Associates Ltd. It shall not be reproduced in whole or in part, nor disclosed to a third party, without the permission of Jeremy Benn Associates Ltd.

DATE DRAWN:  
04/10/2017










### Key Plan



### Legend

-  North Dorset District Council Boundary
-  Highly compatible for infiltration SuDS
-  Probably compatible for infiltration SuDS
-  Opportunities for bespoke infiltration SuDS
-  Very significant constraints are indicated



Contains Environment Agency information © Environment Agency and/or database right  
 Reproduced from Ordnance Survey mapping with the permission of Ordnance Survey on behalf of the Controller of Her Majesty's Stationery Office. © Crown copyright. (2017)  
 Unauthorised reproduction infringes Crown copyright and may lead to prosecution or civil proceedings.

### Technical Note

BGS Infiltration SuDS mapping has been produced to indicate which areas are likely to have ground conditions which are compatible with the use of infiltration SuDS and where there might be significant constraints. This mapping should be used for strategic purposes only and is not considered to be a replacement for a soakaway test or a site investigation in determining site-specific ground conditions. It should also be noted that whilst the mapping may show that an area is unlikely to be suitable for infiltration SuDS, other types of SuDS should still be considered. For example, features can be lined to prevent infiltration to the ground.

The Infiltration SuDS summary map is split into four sets of mapping: infiltration constraints, drainage summary, ground stability summary and groundwater protection summary. This map shows the drainage summary layer which provides an overview of the extent to which the ground will drain. This map should be considered alongside the other map sets.

## NORTH DORSET DISTRICT COUNCIL LEVEL 1 SFRA APPENDIX A

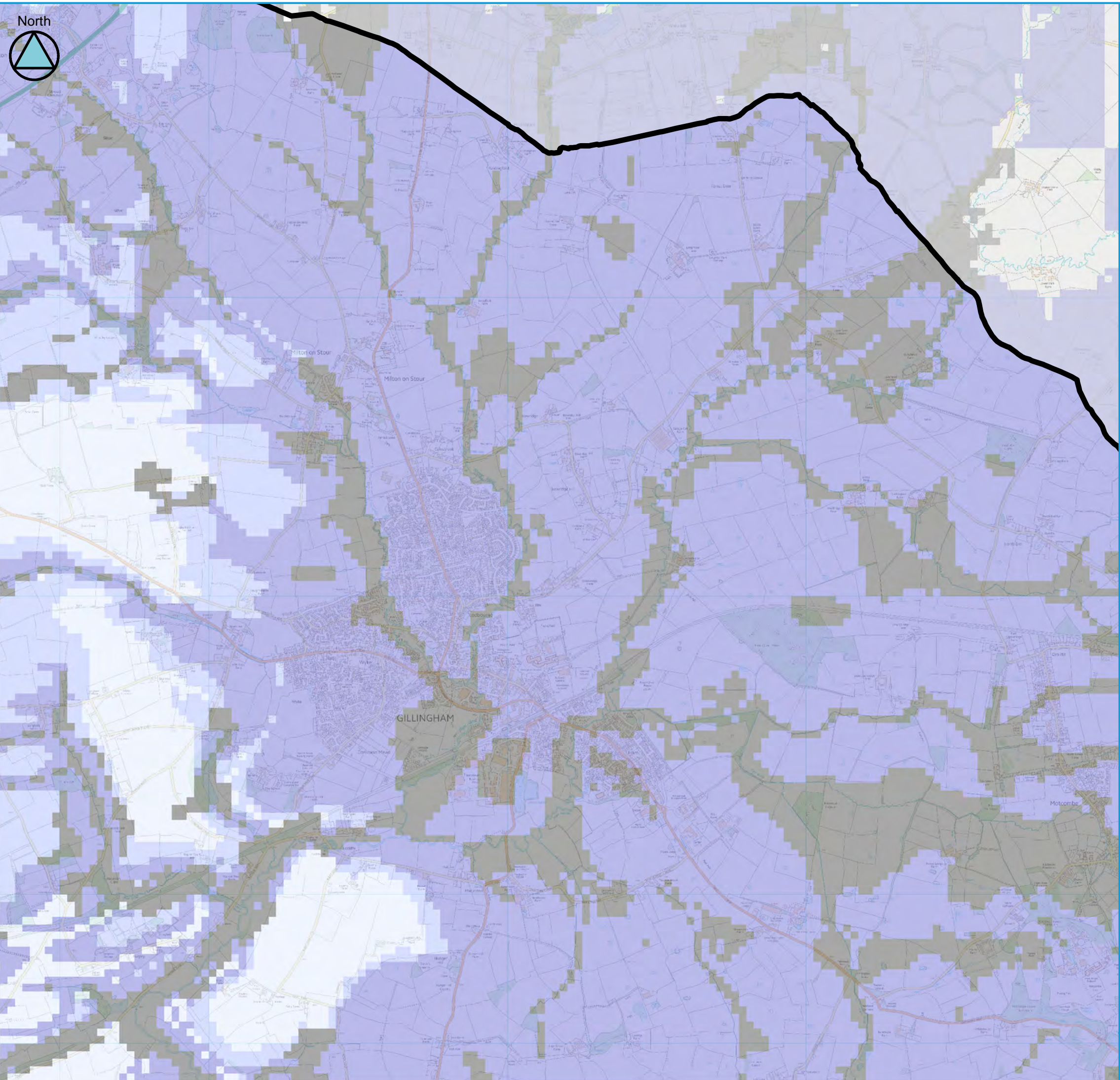
### BGS Infiltration SuDS Map - Drainage Summary

Sheet No: 3 of 32      Index Number: ND\_03

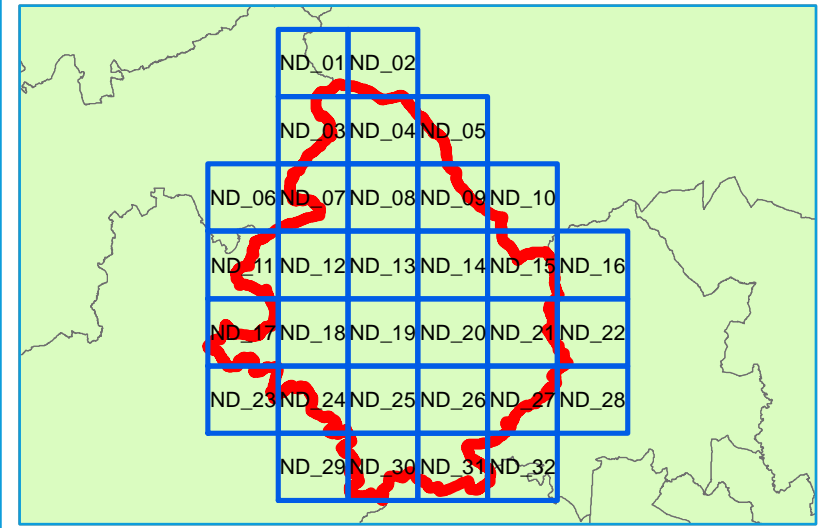
This document is the property of Jeremy Benn Associates Ltd. It shall not be reproduced in whole or in part, nor disclosed to a third party, without the permission of Jeremy Benn Associates Ltd.

DATE DRAWN:  
04/10/2017










### Key Plan



### Legend

-  North Dorset District Council Boundary
-  Highly compatible for infiltration SuDS
-  Probably compatible for infiltration SuDS
-  Opportunities for bespoke infiltration SuDS
-  Very significant constraints are indicated



Contains Environment Agency information © Environment Agency and/or database right  
 Reproduced from Ordnance Survey mapping with the permission of Ordnance Survey on behalf of the Controller of Her Majesty's Stationery Office. © Crown copyright. (2017)  
 Unauthorised reproduction infringes Crown copyright and may lead to prosecution or civil proceedings.

### Technical Note

BGS Infiltration SuDS mapping has been produced to indicate which areas are likely to have ground conditions which are compatible with the use of infiltration SuDS and where there might be significant constraints. This mapping should be used for strategic purposes only and is not considered to be a replacement for a soakaway test or a site investigation in determining site-specific ground conditions. It should also be noted that whilst the mapping may show that an area is unlikely to be suitable for infiltration SuDS, other types of SuDS should still be considered. For example, features can be lined to prevent infiltration to the ground.

The Infiltration SuDS summary map is split into four sets of mapping: infiltration constraints, drainage summary, ground stability summary and groundwater protection summary. This map shows the drainage summary layer which provides an overview of the extent to which the ground will drain. This map should be considered alongside the other map sets.

## NORTH DORSET DISTRICT COUNCIL LEVEL 1 SFRA APPENDIX A

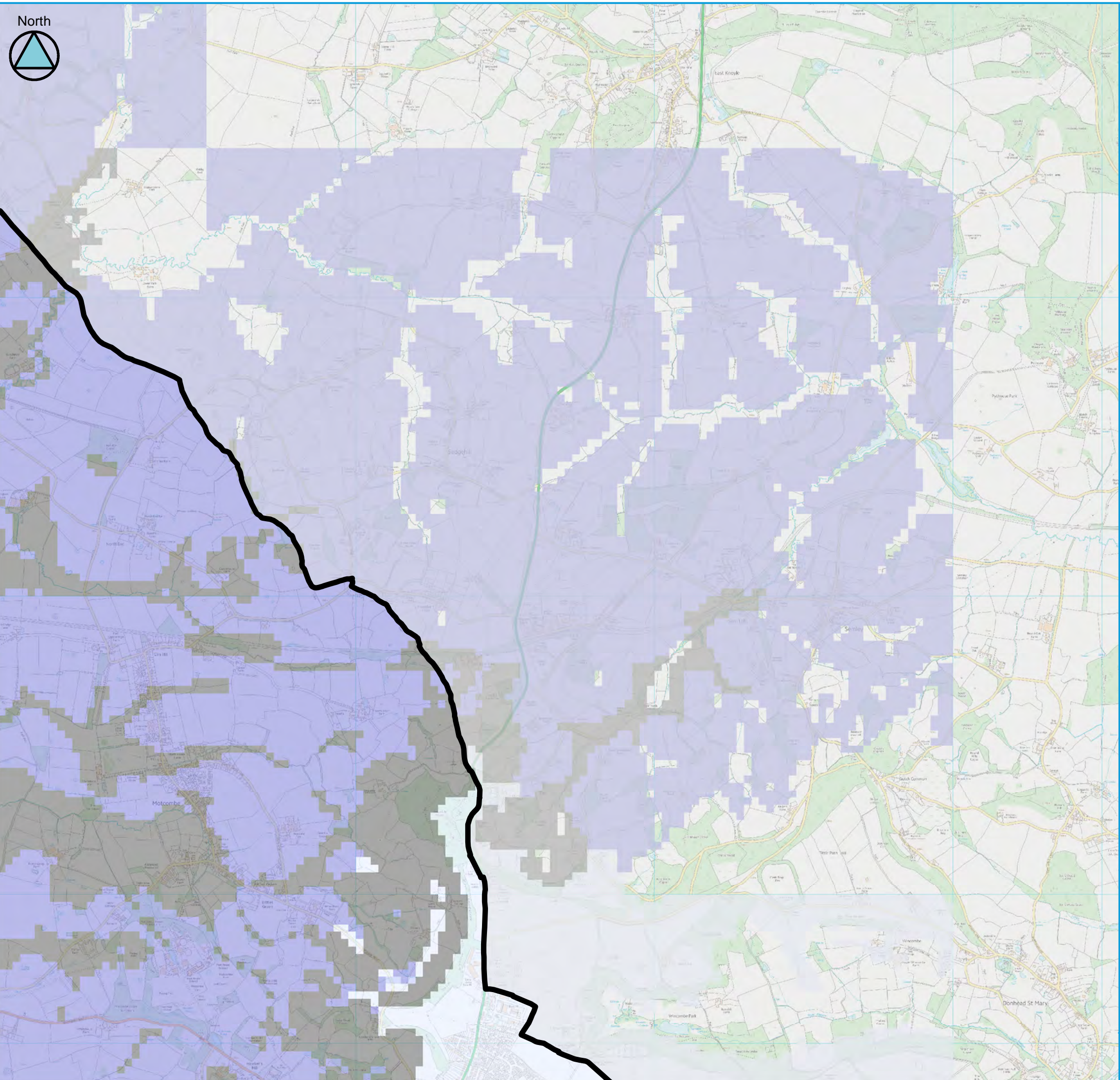
### BGS Infiltration SuDS Map - Drainage Summary

Sheet No: 4 of 32      Index Number: ND\_04

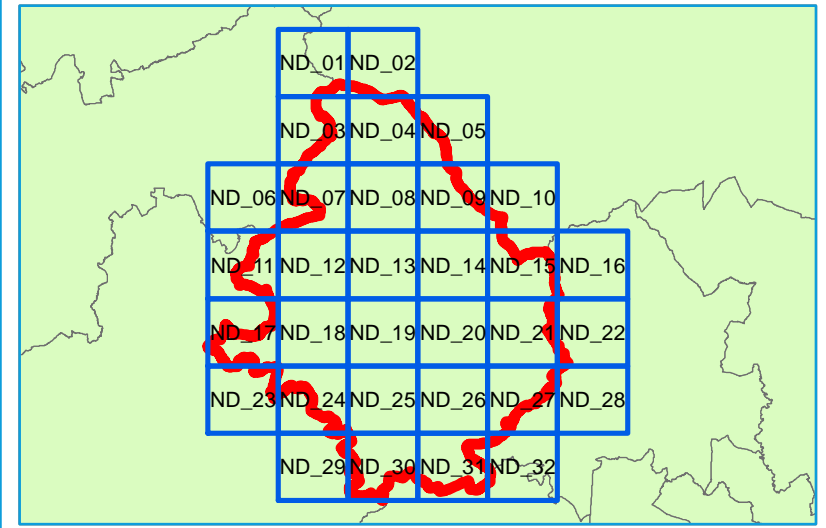
This document is the property of Jeremy Benn Associates Ltd. It shall not be reproduced in whole or in part, nor disclosed to a third party, without the permission of Jeremy Benn Associates Ltd.

DATE DRAWN:  
04/10/2017










### Key Plan



### Legend

-  North Dorset District Council Boundary
-  Highly compatible for infiltration SuDS
-  Probably compatible for infiltration SuDS
-  Opportunities for bespoke infiltration SuDS
-  Very significant constraints are indicated



Contains Environment Agency information © Environment Agency and/or database right  
 Reproduced from Ordnance Survey mapping with the permission of Ordnance Survey on behalf of the Controller of Her Majesty's Stationery Office. © Crown copyright. (2017)  
 Unauthorised reproduction infringes Crown copyright and may lead to prosecution or civil proceedings.

### Technical Note

BGS Infiltration SuDS mapping has been produced to indicate which areas are likely to have ground conditions which are compatible with the use of infiltration SuDS and where there might be significant constraints. This mapping should be used for strategic purposes only and is not considered to be a replacement for a soakaway test or a site investigation in determining site-specific ground conditions. It should also be noted that whilst the mapping may show that an area is unlikely to be suitable for infiltration SuDS, other types of SuDS should still be considered. For example, features can be lined to prevent infiltration to the ground.

The Infiltration SuDS summary map is split into four sets of mapping: infiltration constraints, drainage summary, ground stability summary and groundwater protection summary. This map shows the drainage summary layer which provides an overview of the extent to which the ground will drain. This map should be considered alongside the other map sets.

## NORTH DORSET DISTRICT COUNCIL LEVEL 1 SFRA APPENDIX A


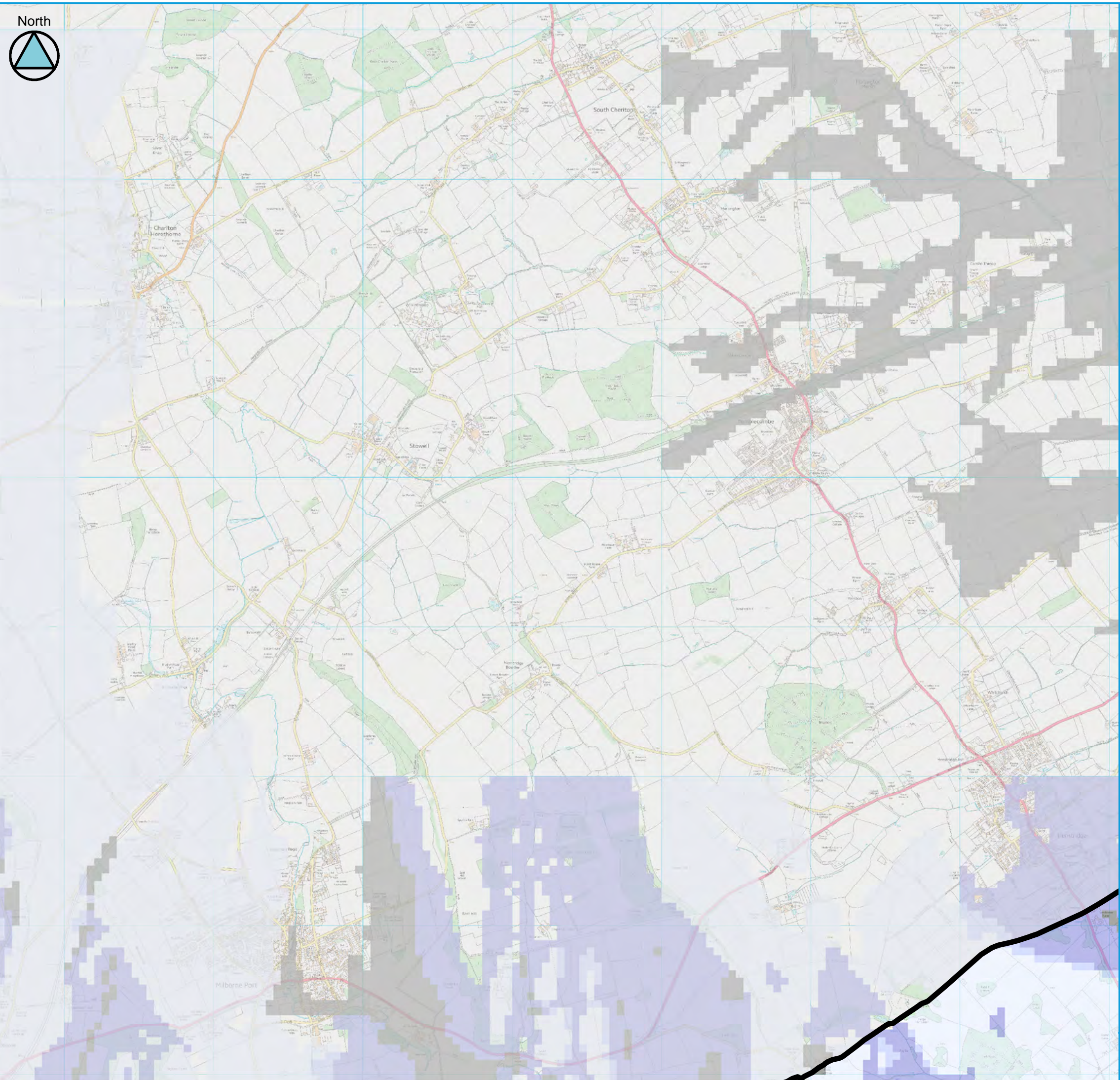
### BGS Infiltration SuDS Map - Drainage Summary

Sheet No: 5 of 32      Index Number: ND\_05

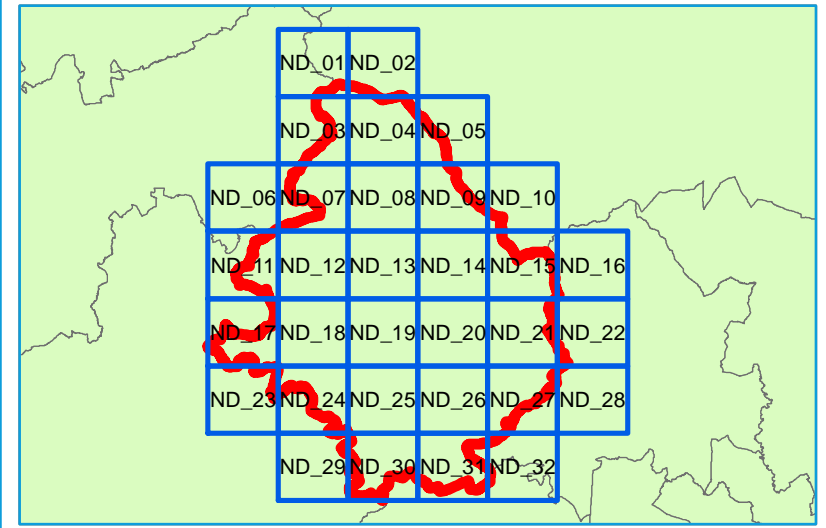
This document is the property of Jeremy Benn Associates Ltd. It shall not be reproduced in whole or in part, nor disclosed to a third party, without the permission of Jeremy Benn Associates Ltd.

DATE DRAWN:  
04/10/2017










### Key Plan



### Legend

-  North Dorset District Council Boundary
-  Highly compatible for infiltration SuDS
-  Probably compatible for infiltration SuDS
-  Opportunities for bespoke infiltration SuDS
-  Very significant constraints are indicated



Contains Environment Agency information © Environment Agency and/or database right  
 Reproduced from Ordnance Survey mapping with the permission of Ordnance Survey on behalf of the Controller of Her Majesty's Stationery Office. © Crown copyright. (2017)  
 Unauthorised reproduction infringes Crown copyright and may lead to prosecution or civil proceedings.

### Technical Note

BGS Infiltration SuDS mapping has been produced to indicate which areas are likely to have ground conditions which are compatible with the use of infiltration SuDS and where there might be significant constraints. This mapping should be used for strategic purposes only and is not considered to be a replacement for a soakaway test or a site investigation in determining site-specific ground conditions. It should also be noted that whilst the mapping may show that an area is unlikely to be suitable for infiltration SuDS, other types of SuDS should still be considered. For example, features can be lined to prevent infiltration to the ground.

The Infiltration SuDS summary map is split into four sets of mapping: infiltration constraints, drainage summary, ground stability summary and groundwater protection summary. This map shows the drainage summary layer which provides an overview of the extent to which the ground will drain. This map should be considered alongside the other map sets.

## NORTH DORSET DISTRICT COUNCIL LEVEL 1 SFRA APPENDIX A

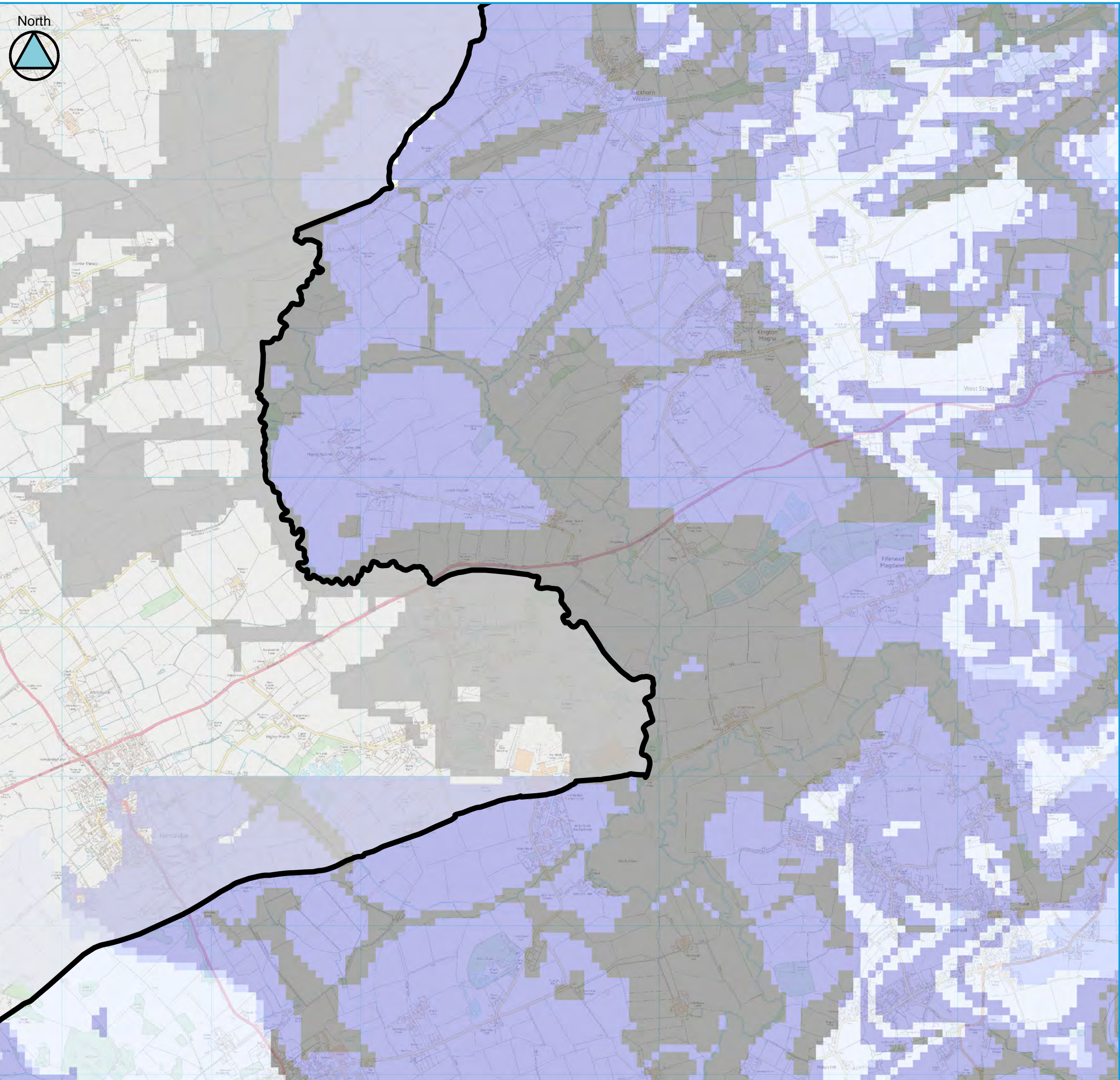
### BGS Infiltration SuDS Map - Drainage Summary

Sheet No: 6 of 32      Index Number: ND\_06

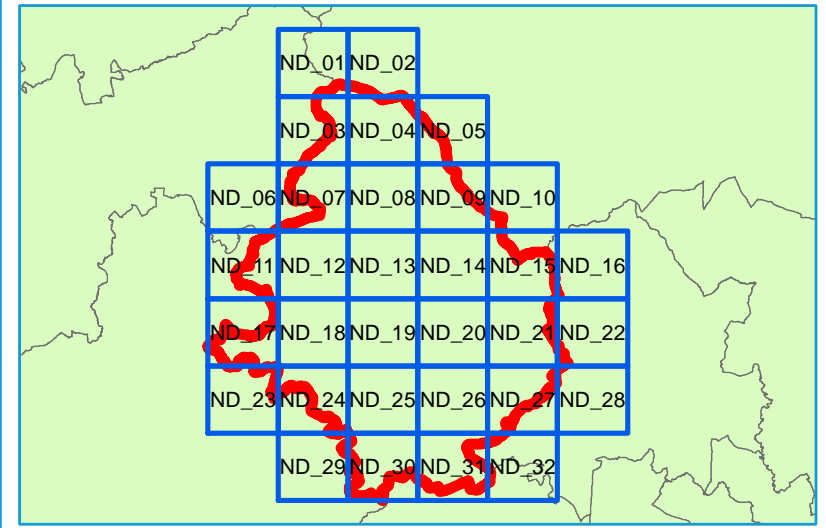
This document is the property of Jeremy Benn Associates Ltd. It shall not be reproduced in whole or in part, nor disclosed to a third party, without the permission of Jeremy Benn Associates Ltd.

DATE DRAWN:  
04/10/2017










### Key Plan



### Legend

-  North Dorset District Council Boundary
-  Highly compatible for infiltration SuDS
-  Probably compatible for infiltration SuDS
-  Opportunities for bespoke infiltration SuDS
-  Very significant constraints are indicated



Contains Environment Agency information © Environment Agency and/or database right  
 Reproduced from Ordnance Survey mapping with the permission of Ordnance Survey on behalf of the Controller of Her Majesty's Stationery Office. © Crown copyright. (2017)  
 Unauthorised reproduction infringes Crown copyright and may lead to prosecution or civil proceedings.

### Technical Note

BGS Infiltration SuDS mapping has been produced to indicate which areas are likely to have ground conditions which are compatible with the use of infiltration SuDS and where there might be significant constraints. This mapping should be used for strategic purposes only and is not considered to be a replacement for a soakaway test or a site investigation in determining site-specific ground conditions. It should also be noted that whilst the mapping may show that an area is unlikely to be suitable for infiltration SuDS, other types of SuDS should still be considered. For example, features can be lined to prevent infiltration to the ground.

The Infiltration SuDS summary map is split into four sets of mapping: infiltration constraints, drainage summary, ground stability summary and groundwater protection summary. This map shows the drainage summary layer which provides an overview of the extent to which the ground will drain. This map should be considered alongside the other map sets.

## NORTH DORSET DISTRICT COUNCIL LEVEL 1 SFRA APPENDIX A

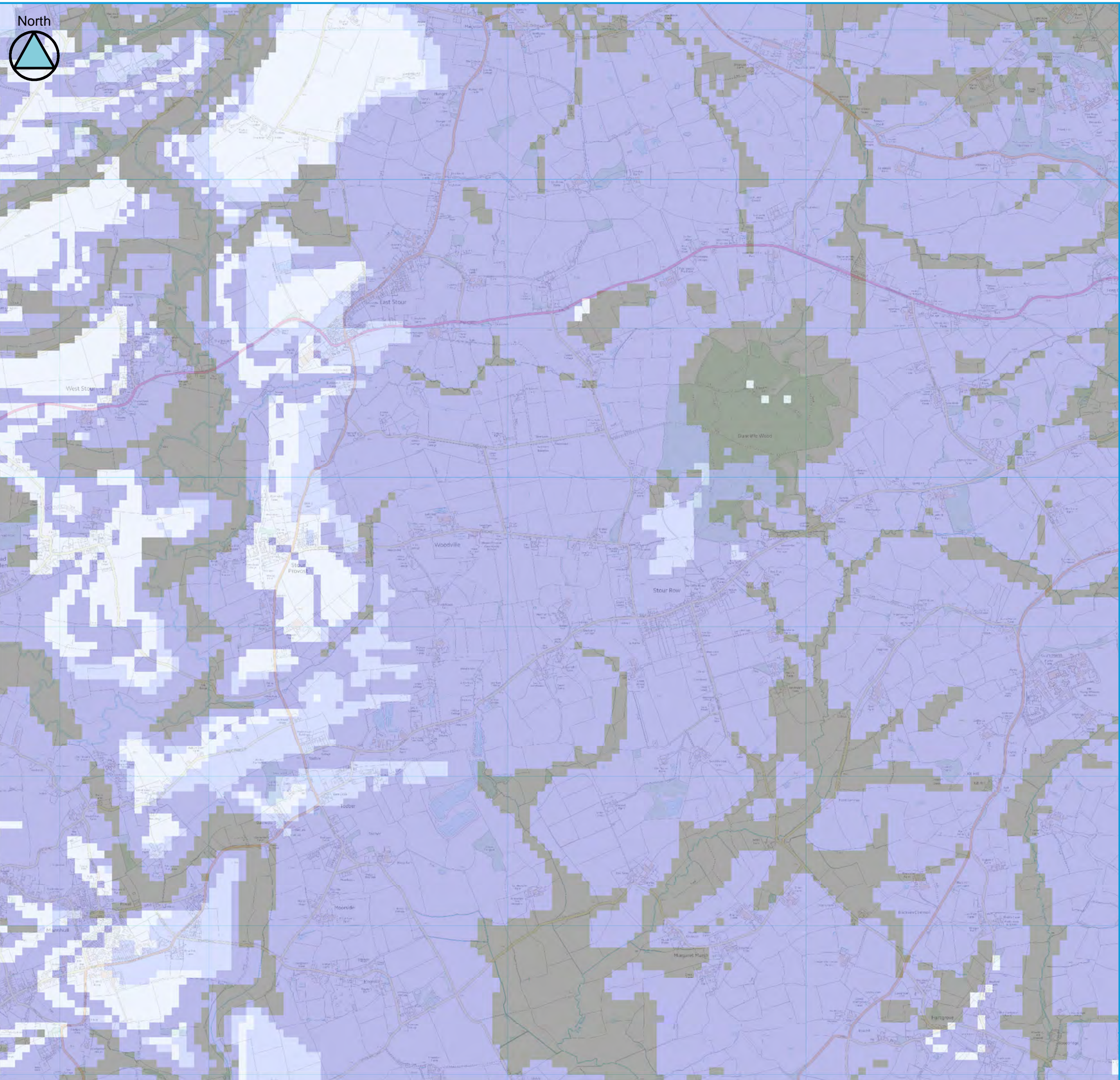
### BGS Infiltration SuDS Map - Drainage Summary

Sheet No: 7 of 32      Index Number: ND\_07

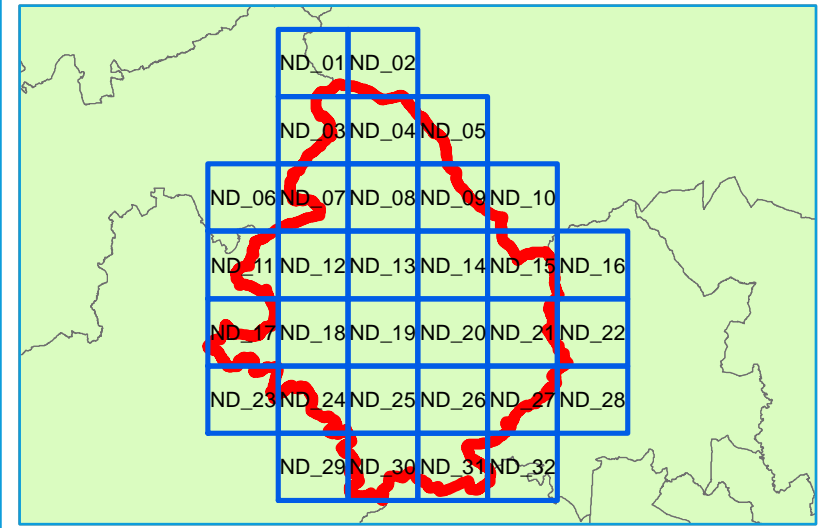
This document is the property of Jeremy Benn Associates Ltd. It shall not be reproduced in whole or in part, nor disclosed to a third party, without the permission of Jeremy Benn Associates Ltd.

DATE DRAWN:  
04/10/2017










### Key Plan



### Legend

-  North Dorset District Council Boundary
-  Highly compatible for infiltration SuDS
-  Probably compatible for infiltration SuDS
-  Opportunities for bespoke infiltration SuDS
-  Very significant constraints are indicated



Contains Environment Agency information © Environment Agency and/or database right  
 Reproduced from Ordnance Survey mapping with the permission of Ordnance Survey  
 on behalf of the Controller of Her Majesty's Stationery Office. © Crown copyright. (2017)  
 Unauthorised reproduction infringes Crown copyright and may lead to prosecution or civil proceedings.

### Technical Note

BGS Infiltration SuDS mapping has been produced to indicate which areas are likely to have ground conditions which are compatible with the use of infiltration SuDS and where there might be significant constraints. This mapping should be used for strategic purposes only and is not considered to be a replacement for a soakaway test or a site investigation in determining site-specific ground conditions. It should also be noted that whilst the mapping may show that an area is unlikely to be suitable for infiltration SuDS, other types of SuDS should still be considered. For example, features can be lined to prevent infiltration to the ground.

The Infiltration SuDS summary map is split into four sets of mapping: infiltration constraints, drainage summary, ground stability summary and groundwater protection summary. This map shows the drainage summary layer which provides an overview of the extent to which the ground will drain. This map should be considered alongside the other map sets.

## NORTH DORSET DISTRICT COUNCIL LEVEL 1 SFRA APPENDIX A

### BGS Infiltration SuDS Map - Drainage Summary

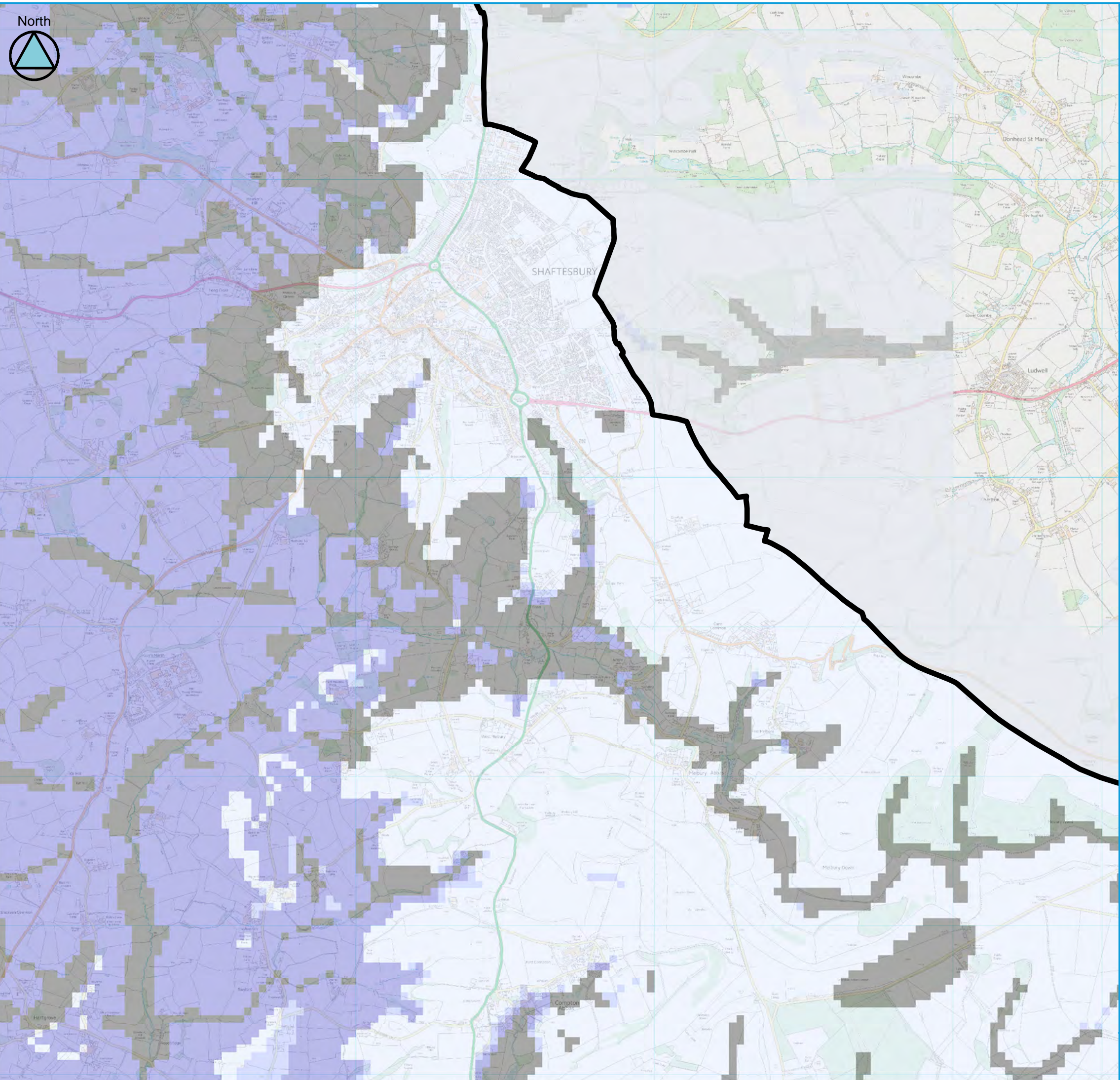
Sheet No: 8 of 32      Index Number: ND\_08

This document is the property of Jeremy Benn Associates Ltd. It shall not be reproduced in whole or in part, nor disclosed to a third party, without the permission of Jeremy Benn Associates Ltd.

DATE DRAWN:  
04/10/2017












### Key Plan



### Legend

-  North Dorset District Council Boundary
-  Highly compatible for infiltration SuDS
-  Probably compatible for infiltration SuDS
-  Opportunities for bespoke infiltration SuDS
-  Very significant constraints are indicated



Contains Environment Agency information © Environment Agency and/or database right  
 Reproduced from Ordnance Survey mapping with the permission of Ordnance Survey  
 on behalf of the Controller of Her Majesty's Stationery Office. © Crown copyright. (2017)  
 Unauthorised reproduction infringes Crown copyright and may lead to prosecution or civil proceedings.

### Technical Note

BGS Infiltration SuDS mapping has been produced to indicate which areas are likely to have ground conditions which are compatible with the use of infiltration SuDS and where there might be significant constraints. This mapping should be used for strategic purposes only and is not considered to be a replacement for a soakaway test or a site investigation in determining site-specific ground conditions. It should also be noted that whilst the mapping may show that an area is unlikely to be suitable for infiltration SuDS, other types of SuDS should still be considered. For example, features can be lined to prevent infiltration to the ground.

The Infiltration SuDS summary map is split into four sets of mapping: infiltration constraints, drainage summary, ground stability summary and groundwater protection summary. This map shows the drainage summary layer which provides an overview of the extent to which the ground will drain. This map should be considered alongside the other map sets.

## NORTH DORSET DISTRICT COUNCIL LEVEL 1 SFRA APPENDIX A

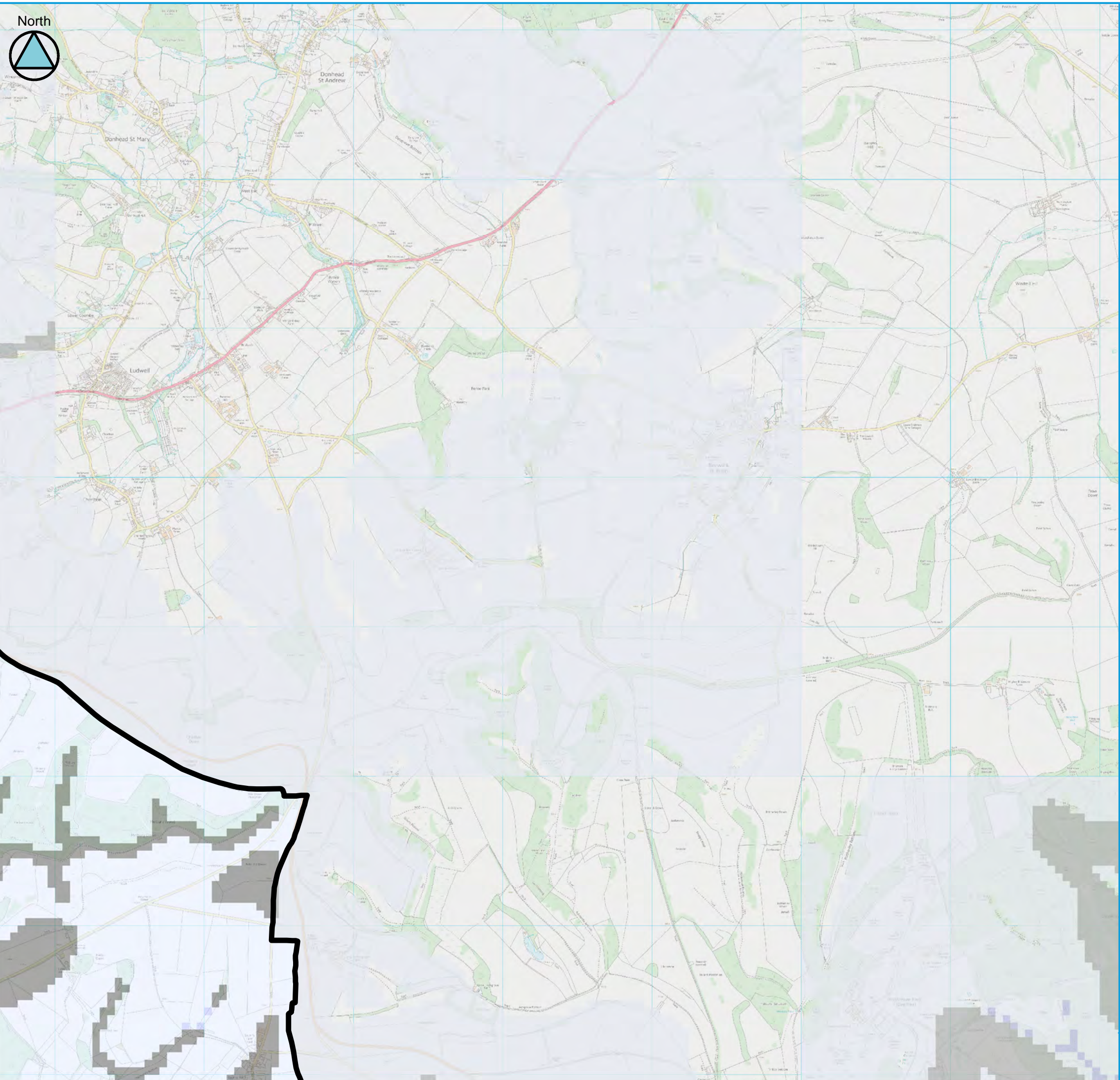
### BGS Infiltration SuDS Map - Drainage Summary

Sheet No: 9 of 32      Index Number: ND\_09

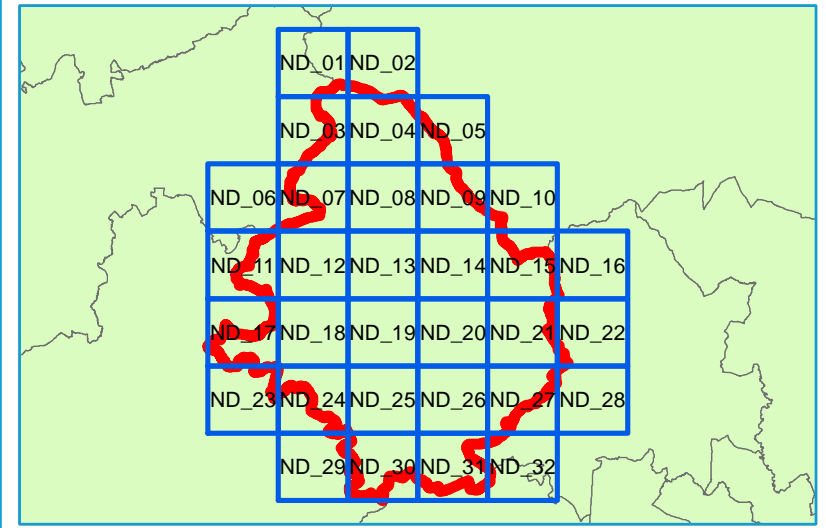
This document is the property of Jeremy Benn Associates Ltd. It shall not be reproduced in whole or in part, nor disclosed to a third party, without the permission of Jeremy Benn Associates Ltd.

DATE DRAWN:  
04/10/2017










### Key Plan



### Legend

-  North Dorset District Council Boundary
-  Highly compatible for infiltration SuDS
-  Probably compatible for infiltration SuDS
-  Opportunities for bespoke infiltration SuDS
-  Very significant constraints are indicated



Contains Environment Agency information © Environment Agency and/or database right  
 Reproduced from Ordnance Survey mapping with the permission of Ordnance Survey on behalf of the Controller of Her Majesty's Stationery Office. © Crown copyright. (2017)  
 Unauthorised reproduction infringes Crown copyright and may lead to prosecution or civil proceedings.

### Technical Note

BGS Infiltration SuDS mapping has been produced to indicate which areas are likely to have ground conditions which are compatible with the use of infiltration SuDS and where there might be significant constraints. This mapping should be used for strategic purposes only and is not considered to be a replacement for a soakaway test or a site investigation in determining site-specific ground conditions. It should also be noted that whilst the mapping may show that an area is unlikely to be suitable for infiltration SuDS, other types of SuDS should still be considered. For example, features can be lined to prevent infiltration to the ground.

The Infiltration SuDS summary map is split into four sets of mapping: infiltration constraints, drainage summary, ground stability summary and groundwater protection summary. This map shows the drainage summary layer which provides an overview of the extent to which the ground will drain. This map should be considered alongside the other map sets.

## NORTH DORSET DISTRICT COUNCIL LEVEL 1 SFRA APPENDIX A

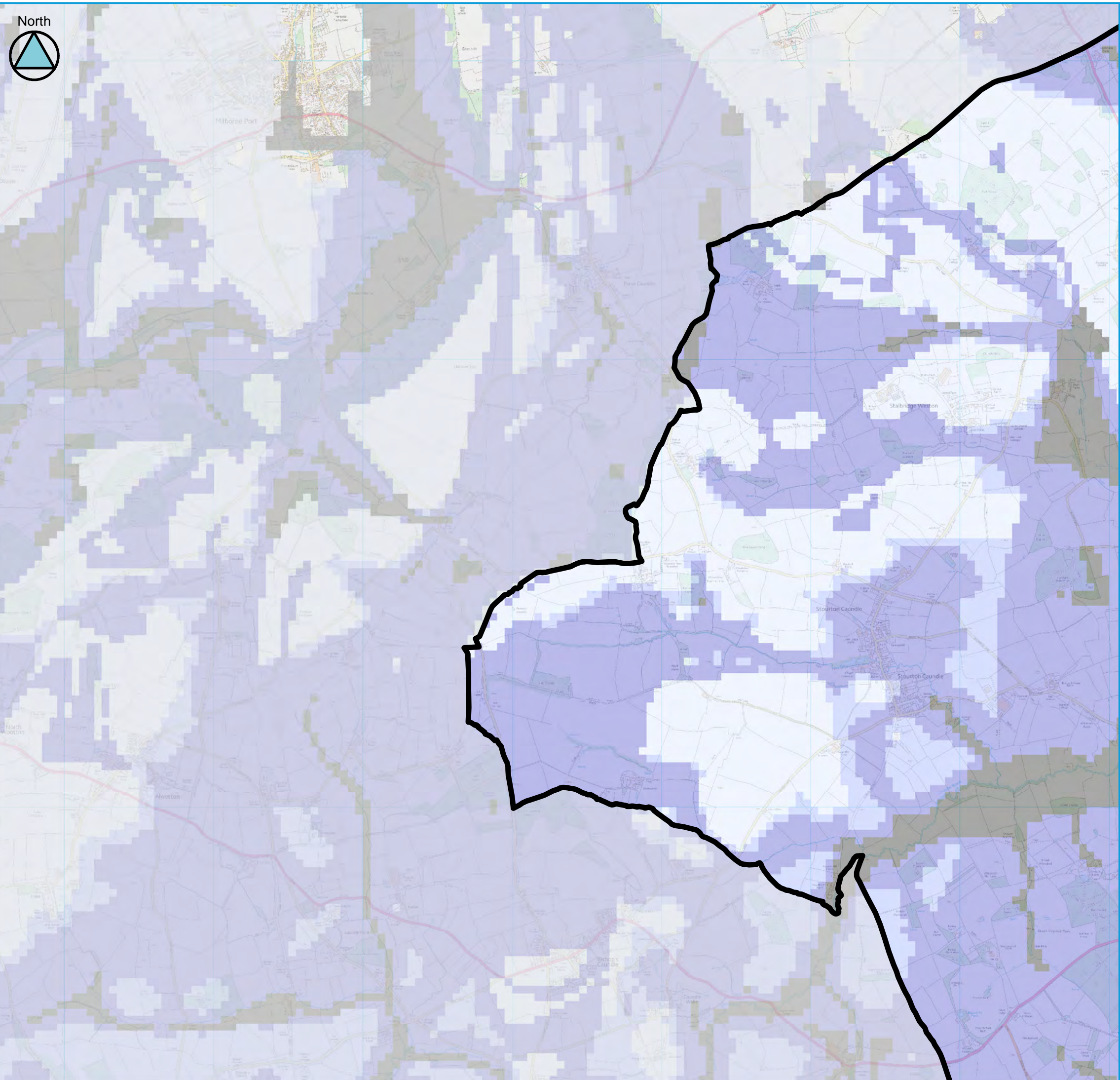
### BGS Infiltration SuDS Map - Drainage Summary

Sheet No: 10 of 32      Index Number: ND\_10

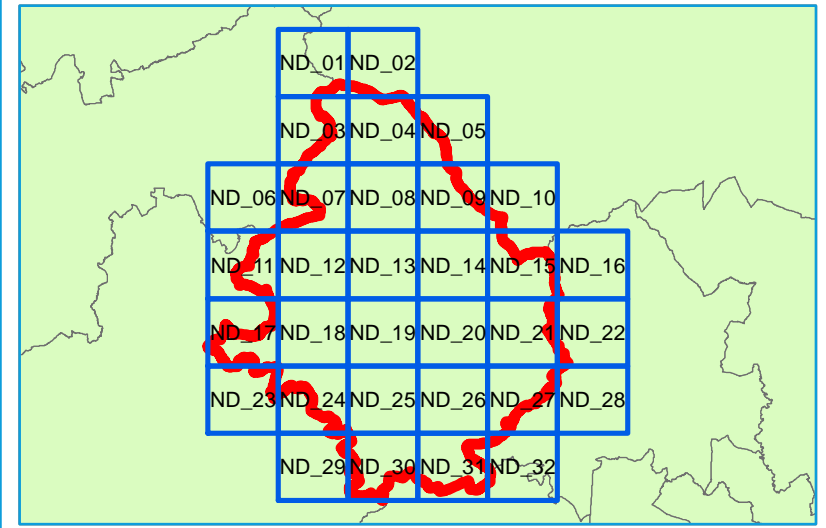
This document is the property of Jeremy Benn Associates Ltd. It shall not be reproduced in whole or in part, nor disclosed to a third party, without the permission of Jeremy Benn Associates Ltd.

DATE DRAWN:  
04/10/2017










### Key Plan



### Legend

-  North Dorset District Council Boundary
-  Highly compatible for infiltration SuDS
-  Probably compatible for infiltration SuDS
-  Opportunities for bespoke infiltration SuDS
-  Very significant constraints are indicated



Contains Environment Agency information © Environment Agency and/or database right  
 Reproduced from Ordnance Survey mapping with the permission of Ordnance Survey on behalf of the Controller of Her Majesty's Stationery Office. © Crown copyright. (2017)  
 Unauthorised reproduction infringes Crown copyright and may lead to prosecution or civil proceedings.

### Technical Note

BGS Infiltration SuDS mapping has been produced to indicate which areas are likely to have ground conditions which are compatible with the use of infiltration SuDS and where there might be significant constraints. This mapping should be used for strategic purposes only and is not considered to be a replacement for a soakaway test or a site investigation in determining site-specific ground conditions. It should also be noted that whilst the mapping may show that an area is unlikely to be suitable for infiltration SuDS, other types of SuDS should still be considered. For example, features can be lined to prevent infiltration to the ground.

The Infiltration SuDS summary map is split into four sets of mapping: infiltration constraints, drainage summary, ground stability summary and groundwater protection summary. This map shows the drainage summary layer which provides an overview of the extent to which the ground will drain. This map should be considered alongside the other map sets.

## NORTH DORSET DISTRICT COUNCIL LEVEL 1 SFRA APPENDIX A

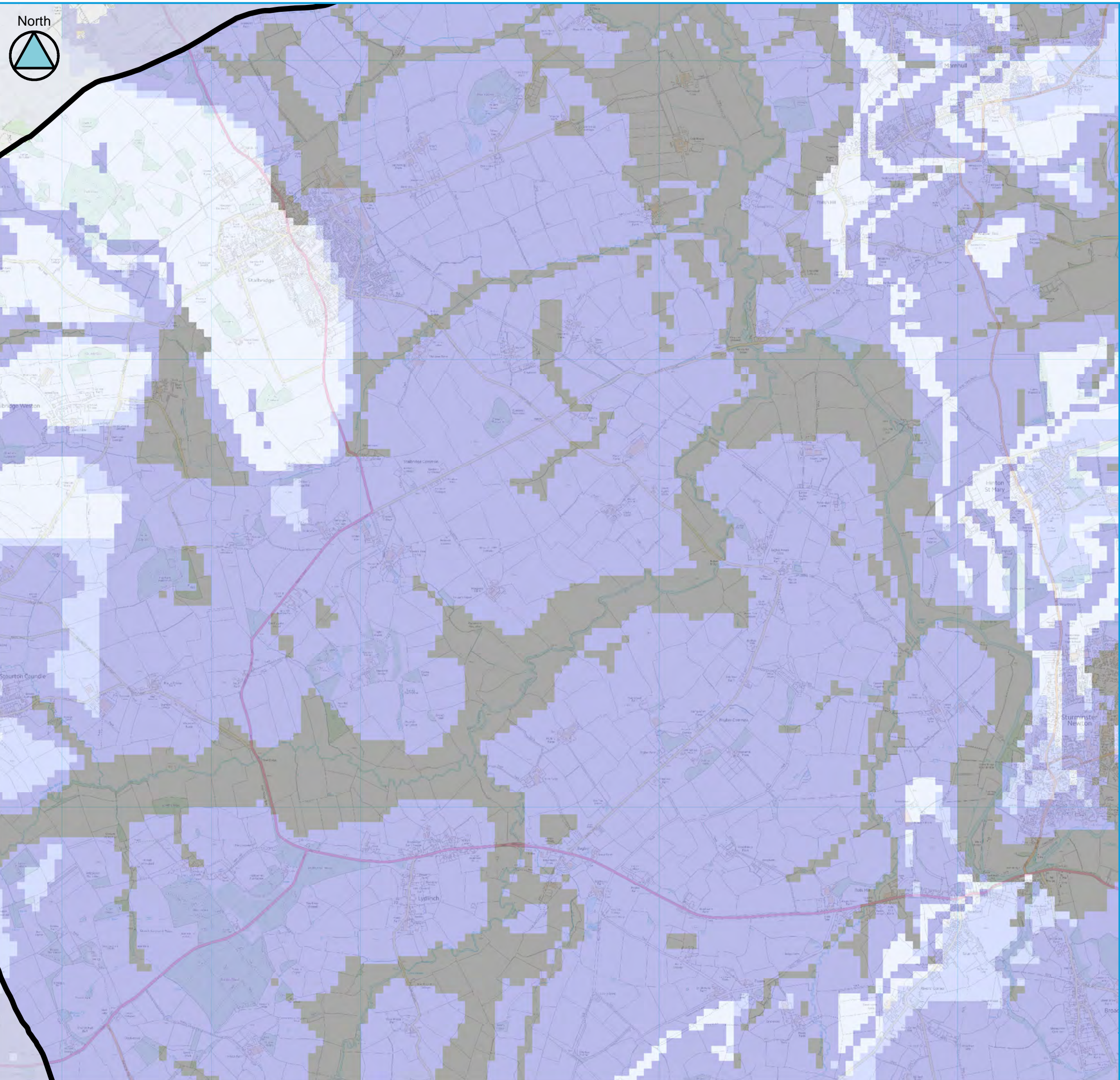
### BGS Infiltration SuDS Map - Drainage Summary

Sheet No: 11 of 32      Index Number: ND\_11

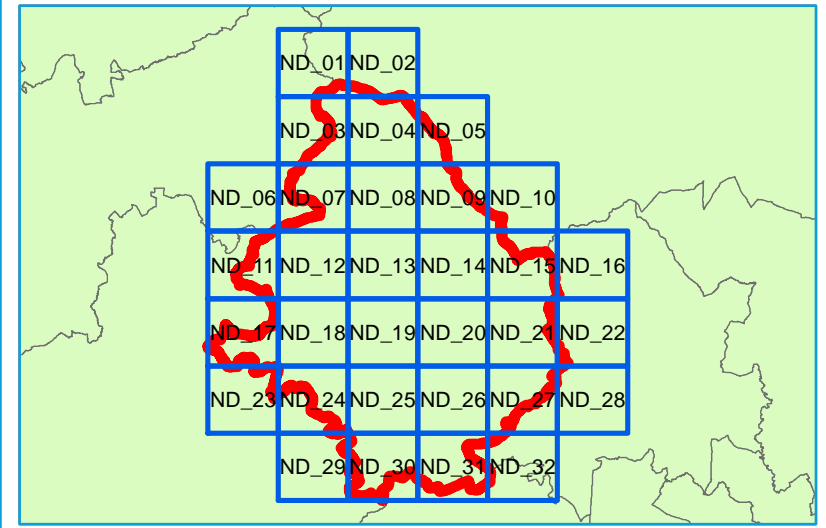
This document is the property of Jeremy Benn Associates Ltd. It shall not be reproduced in whole or in part, nor disclosed to a third party, without the permission of Jeremy Benn Associates Ltd.

DATE DRAWN:  
04/10/2017










### Key Plan



### Legend

-  North Dorset District Council Boundary
-  Highly compatible for infiltration SuDS
-  Probably compatible for infiltration SuDS
-  Opportunities for bespoke infiltration SuDS
-  Very significant constraints are indicated



Contains Environment Agency information © Environment Agency and/or database right  
 Reproduced from Ordnance Survey mapping with the permission of Ordnance Survey on behalf of the Controller of Her Majesty's Stationery Office. © Crown copyright. (2017)  
 Unauthorised reproduction infringes Crown copyright and may lead to prosecution or civil proceedings.

### Technical Note

BGS Infiltration SuDS mapping has been produced to indicate which areas are likely to have ground conditions which are compatible with the use of infiltration SuDS and where there might be significant constraints. This mapping should be used for strategic purposes only and is not considered to be a replacement for a soakaway test or a site investigation in determining site-specific ground conditions. It should also be noted that whilst the mapping may show that an area is unlikely to be suitable for infiltration SuDS, other types of SuDS should still be considered. For example, features can be lined to prevent infiltration to the ground.

The Infiltration SuDS summary map is split into four sets of mapping: infiltration constraints, drainage summary, ground stability summary and groundwater protection summary. This map shows the drainage summary layer which provides an overview of the extent to which the ground will drain. This map should be considered alongside the other map sets.

## NORTH DORSET DISTRICT COUNCIL LEVEL 1 SFRA APPENDIX A

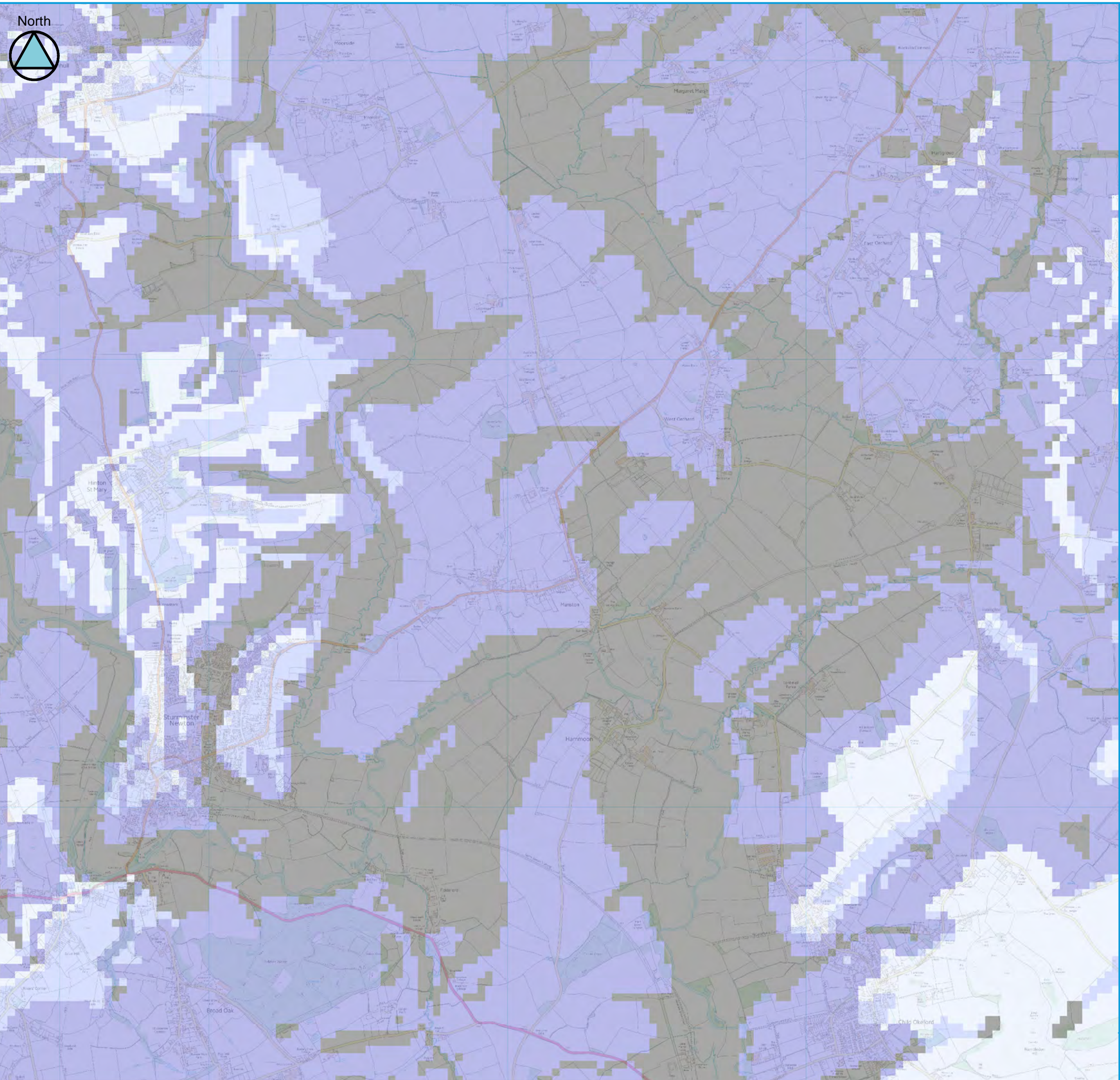
### BGS Infiltration SuDS Map - Drainage Summary

Sheet No: 12 of 32      Index Number: ND\_12

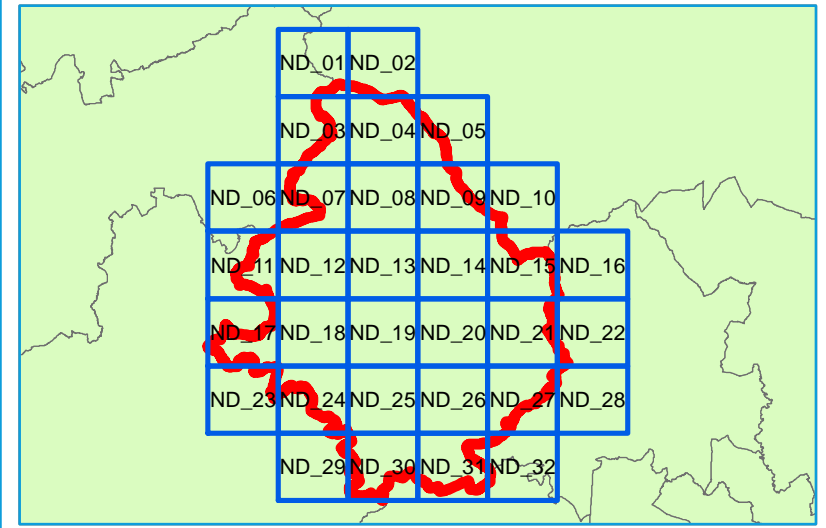
This document is the property of Jeremy Benn Associates Ltd. It shall not be reproduced in whole or in part, nor disclosed to a third party, without the permission of Jeremy Benn Associates Ltd.

DATE DRAWN:  
04/10/2017










### Key Plan



### Legend

-  North Dorset District Council Boundary
-  Highly compatible for infiltration SuDS
-  Probably compatible for infiltration SuDS
-  Opportunities for bespoke infiltration SuDS
-  Very significant constraints are indicated



Contains Environment Agency information © Environment Agency and/or database right  
 Reproduced from Ordnance Survey mapping with the permission of Ordnance Survey on behalf of the Controller of Her Majesty's Stationery Office. © Crown copyright. (2017)  
 Unauthorised reproduction infringes Crown copyright and may lead to prosecution or civil proceedings.

### Technical Note

BGS Infiltration SuDS mapping has been produced to indicate which areas are likely to have ground conditions which are compatible with the use of infiltration SuDS and where there might be significant constraints. This mapping should be used for strategic purposes only and is not considered to be a replacement for a soakaway test or a site investigation in determining site-specific ground conditions. It should also be noted that whilst the mapping may show that an area is unlikely to be suitable for infiltration SuDS, other types of SuDS should still be considered. For example, features can be lined to prevent infiltration to the ground.

The Infiltration SuDS summary map is split into four sets of mapping: infiltration constraints, drainage summary, ground stability summary and groundwater protection summary. This map shows the drainage summary layer which provides an overview of the extent to which the ground will drain. This map should be considered alongside the other map sets.

## NORTH DORSET DISTRICT COUNCIL LEVEL 1 SFRA APPENDIX A

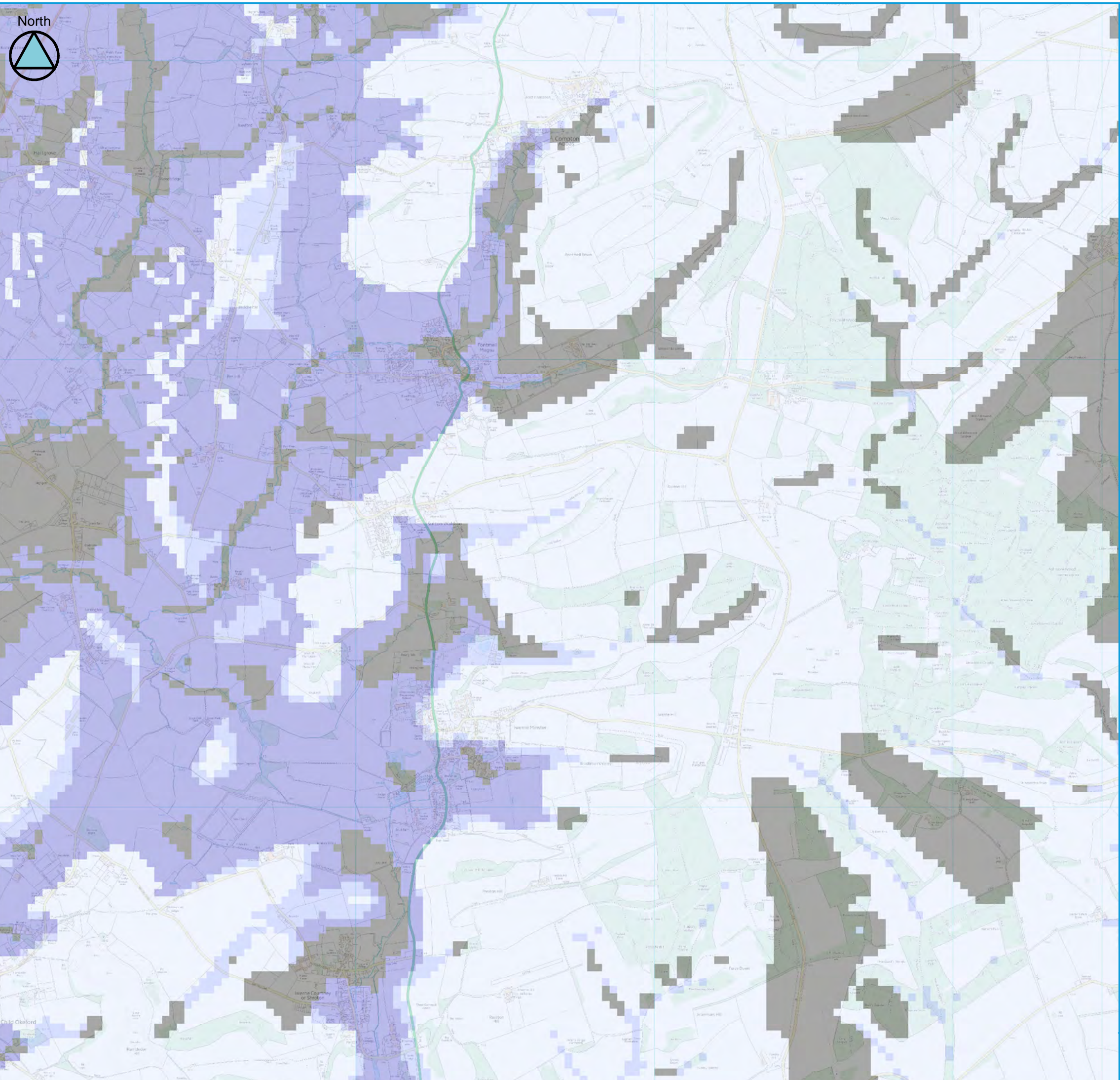
### BGS Infiltration SuDS Map - Drainage Summary

Sheet No: 13 of 32      Index Number: ND\_13

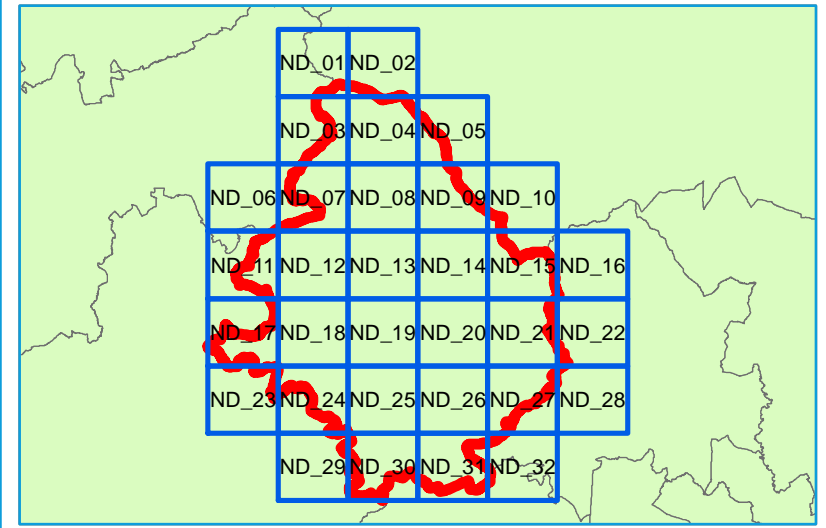
This document is the property of Jeremy Benn Associates Ltd. It shall not be reproduced in whole or in part, nor disclosed to a third party, without the permission of Jeremy Benn Associates Ltd.

DATE DRAWN:  
04/10/2017










### Key Plan



### Legend

-  North Dorset District Council Boundary
-  Highly compatible for infiltration SuDS
-  Probably compatible for infiltration SuDS
-  Opportunities for bespoke infiltration SuDS
-  Very significant constraints are indicated



Contains Environment Agency information © Environment Agency and/or database right  
 Reproduced from Ordnance Survey mapping with the permission of Ordnance Survey  
 on behalf of the Controller of Her Majesty's Stationery Office. © Crown copyright. (2017)  
 Unauthorised reproduction infringes Crown copyright and may lead to prosecution or civil proceedings.

### Technical Note

BGS Infiltration SuDS mapping has been produced to indicate which areas are likely to have ground conditions which are compatible with the use of infiltration SuDS and where there might be significant constraints. This mapping should be used for strategic purposes only and is not considered to be a replacement for a soakaway test or a site investigation in determining site-specific ground conditions. It should also be noted that whilst the mapping may show that an area is unlikely to be suitable for infiltration SuDS, other types of SuDS should still be considered. For example, features can be lined to prevent infiltration to the ground.

The Infiltration SuDS summary map is split into four sets of mapping: infiltration constraints, drainage summary, ground stability summary and groundwater protection summary. This map shows the drainage summary layer which provides an overview of the extent to which the ground will drain. This map should be considered alongside the other map sets.

## NORTH DORSET DISTRICT COUNCIL LEVEL 1 SFRA APPENDIX A

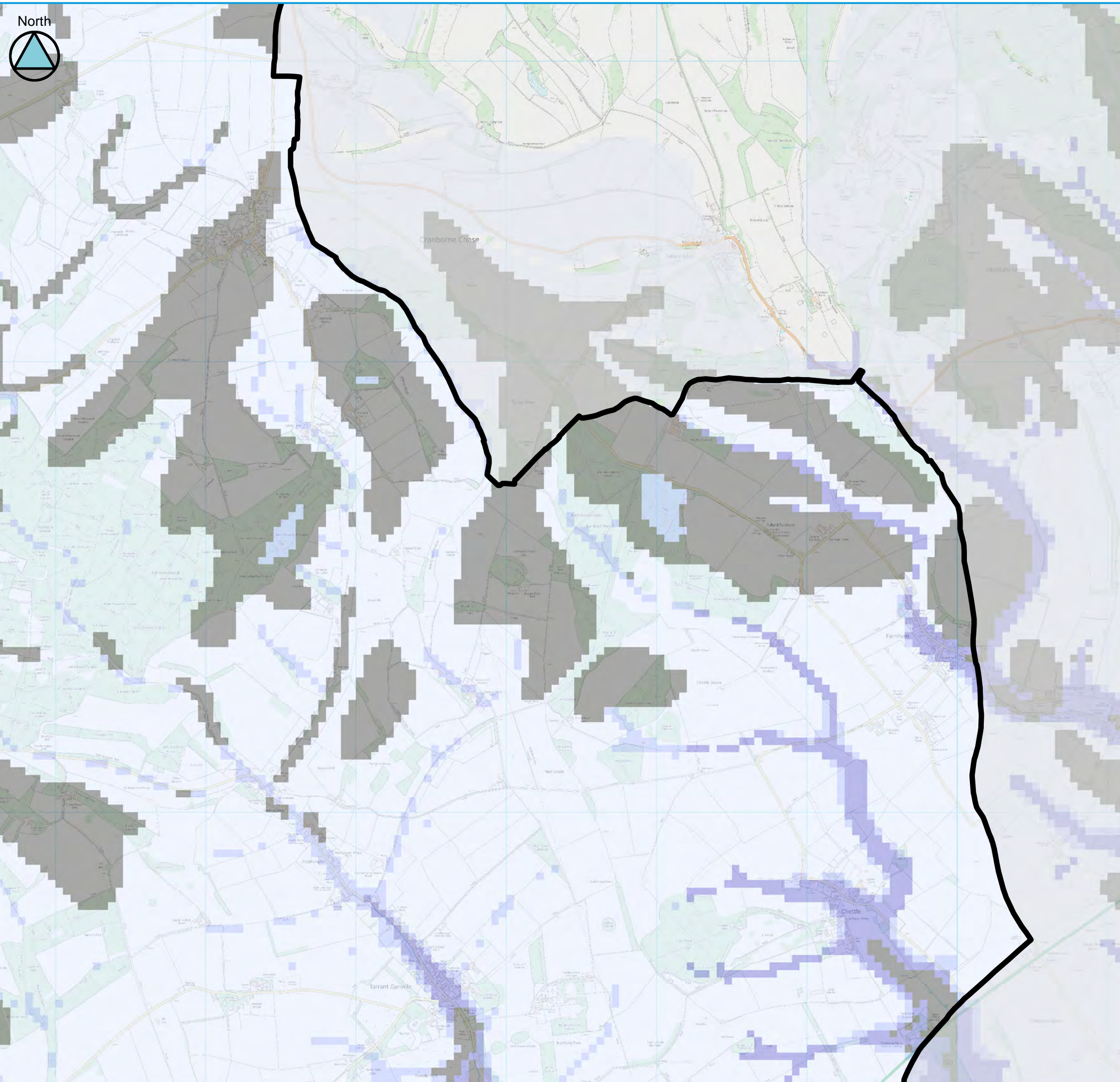
### BGS Infiltration SuDS Map - Drainage Summary

Sheet No: 14 of 32      Index Number: ND\_14

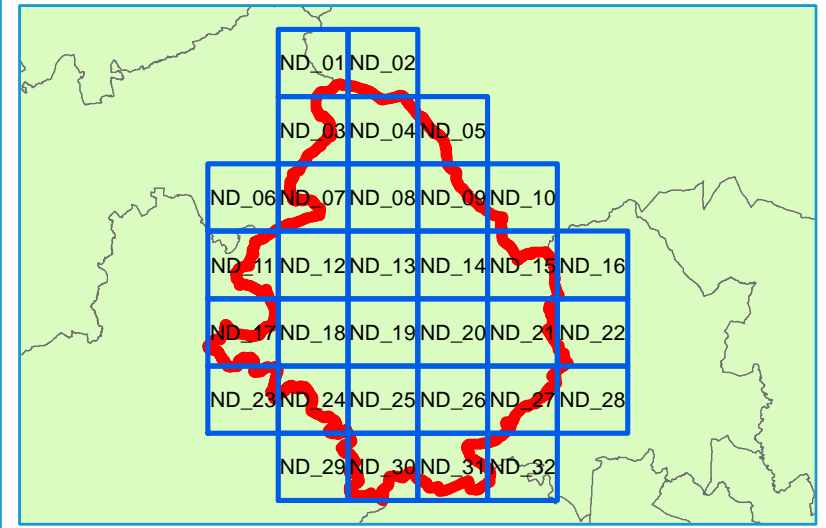
This document is the property of Jeremy Benn Associates Ltd. It shall not be reproduced in whole or in part, nor disclosed to a third party, without the permission of Jeremy Benn Associates Ltd.

DATE DRAWN:  
04/10/2017










### Key Plan



### Legend

-  North Dorset District Council Boundary
-  Highly compatible for infiltration SuDS
-  Probably compatible for infiltration SuDS
-  Opportunities for bespoke infiltration SuDS
-  Very significant constraints are indicated



Contains Environment Agency information © Environment Agency and/or database right  
 Reproduced from Ordnance Survey mapping with the permission of Ordnance Survey  
 on behalf of the Controller of Her Majesty's Stationery Office. © Crown copyright. (2017)  
 Unauthorised reproduction infringes Crown copyright and may lead to prosecution or civil proceedings.

### Technical Note

BGS Infiltration SuDS mapping has been produced to indicate which areas are likely to have ground conditions which are compatible with the use of infiltration SuDS and where there might be significant constraints. This mapping should be used for strategic purposes only and is not considered to be a replacement for a soakaway test or a site investigation in determining site-specific ground conditions. It should also be noted that whilst the mapping may show that an area is unlikely to be suitable for infiltration SuDS, other types of SuDS should still be considered. For example, features can be lined to prevent infiltration to the ground.

The Infiltration SuDS summary map is split into four sets of mapping: infiltration constraints, drainage summary, ground stability summary and groundwater protection summary. This map shows the drainage summary layer which provides an overview of the extent to which the ground will drain. This map should be considered alongside the other map sets.

## NORTH DORSET DISTRICT COUNCIL LEVEL 1 SFRA APPENDIX A

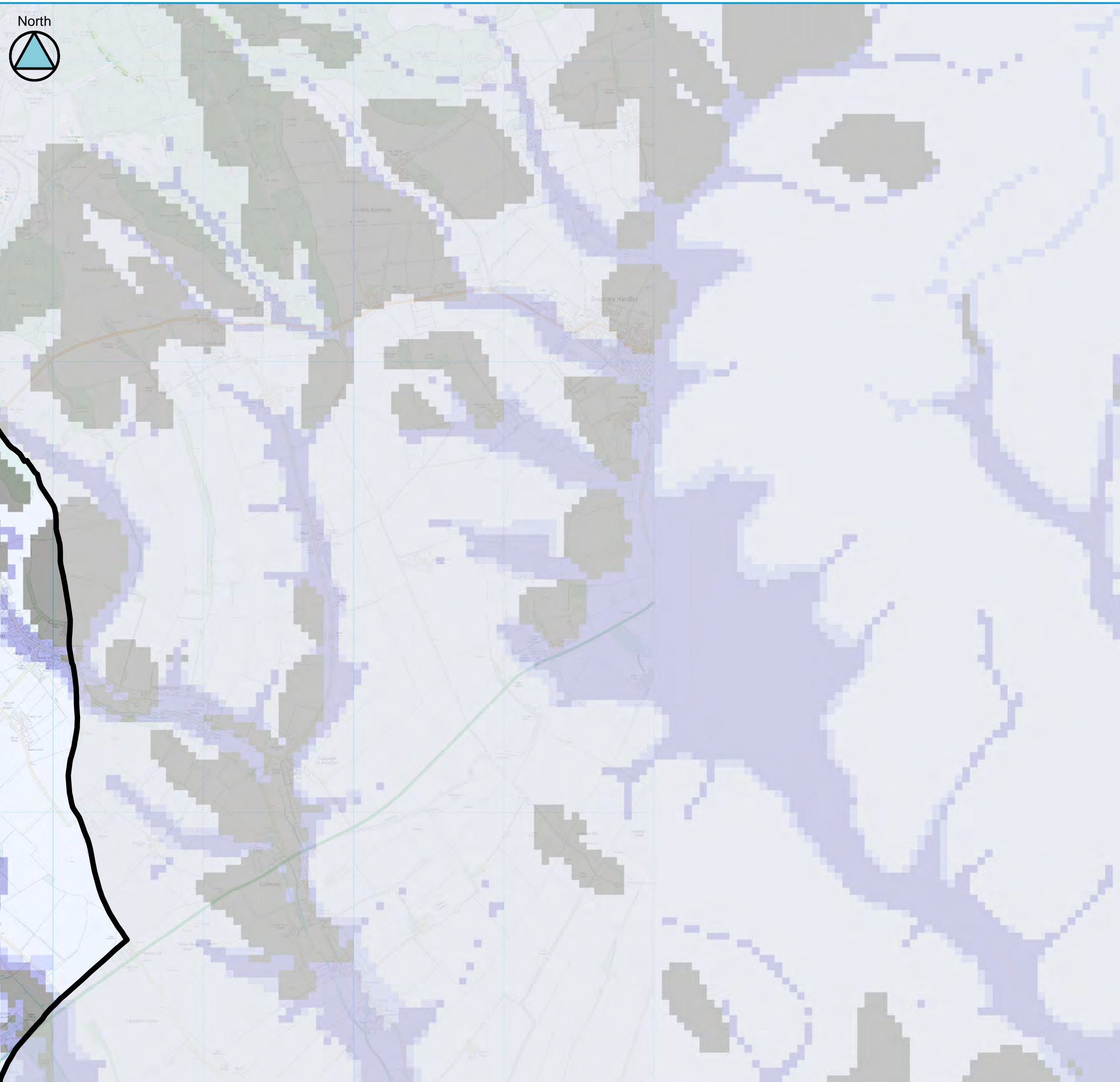
### BGS Infiltration SuDS Map - Drainage Summary

Sheet No: 15 of 32      Index Number: ND\_15

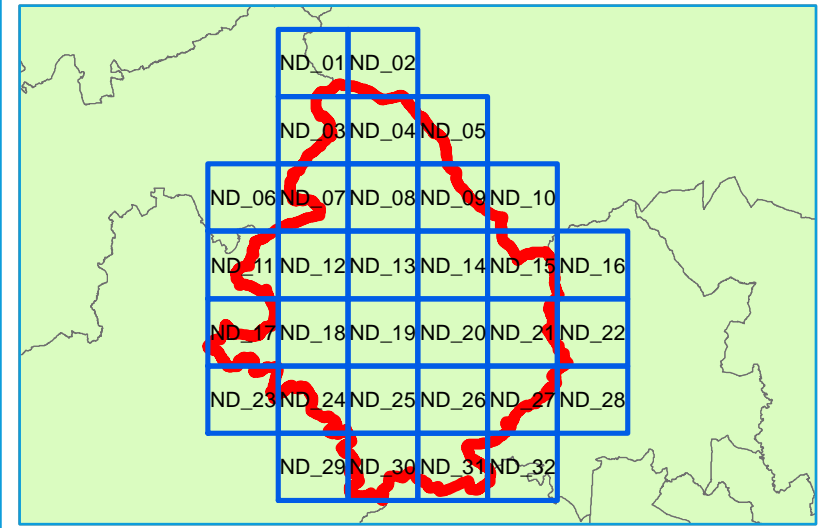
This document is the property of Jeremy Benn Associates Ltd. It shall not be reproduced in whole or in part, nor disclosed to a third party, without the permission of Jeremy Benn Associates Ltd.

DATE DRAWN:  
04/10/2017










### Key Plan



### Legend

-  North Dorset District Council Boundary
-  Highly compatible for infiltration SuDS
-  Probably compatible for infiltration SuDS
-  Opportunities for bespoke infiltration SuDS
-  Very significant constraints are indicated



Contains Environment Agency information © Environment Agency and/or database right  
 Reproduced from Ordnance Survey mapping with the permission of Ordnance Survey  
 on behalf of the Controller of Her Majesty's Stationery Office. © Crown copyright. (2017)  
 Unauthorised reproduction infringes Crown copyright and may lead to prosecution or civil proceedings.

### Technical Note

BGS Infiltration SuDS mapping has been produced to indicate which areas are likely to have ground conditions which are compatible with the use of infiltration SuDS and where there might be significant constraints. This mapping should be used for strategic purposes only and is not considered to be a replacement for a soakaway test or a site investigation in determining site-specific ground conditions. It should also be noted that whilst the mapping may show that an area is unlikely to be suitable for infiltration SuDS, other types of SuDS should still be considered. For example, features can be lined to prevent infiltration to the ground.

The Infiltration SuDS summary map is split into four sets of mapping: infiltration constraints, drainage summary, ground stability summary and groundwater protection summary. This map shows the drainage summary layer which provides an overview of the extent to which the ground will drain. This map should be considered alongside the other map sets.

## NORTH DORSET DISTRICT COUNCIL LEVEL 1 SFRA APPENDIX A

### BGS Infiltration SuDS Map - Drainage Summary

Sheet No: 16 of 32      Index Number: ND\_16

This document is the property of Jeremy Benn Associates Ltd. It shall not be reproduced in whole or in part, nor disclosed to a third party, without the permission of Jeremy Benn Associates Ltd.

DATE DRAWN:  
04/10/2017

