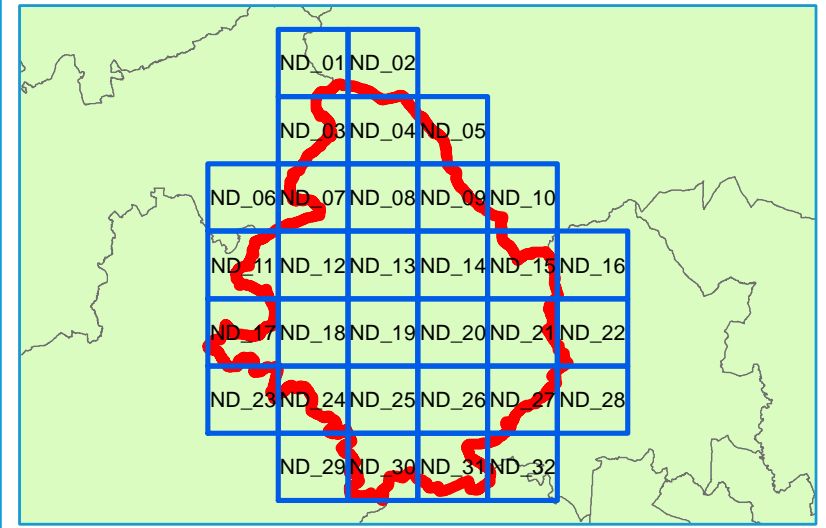






Key Plan



Legend

-  North Dorset District Council Boundary
-  Areas Benefitting from Defences
-  Flood Zone 3
-  Flood Zone 2



Contains Environment Agency information © Environment Agency and/or database right
 Reproduced from Ordnance Survey mapping with the permission of Ordnance Survey
 on behalf of the Controller of Her Majesty's Stationery Office. © Crown copyright. (2017)
 Unauthorised reproduction infringes Crown copyright and may lead to prosecution or civil proceedings.

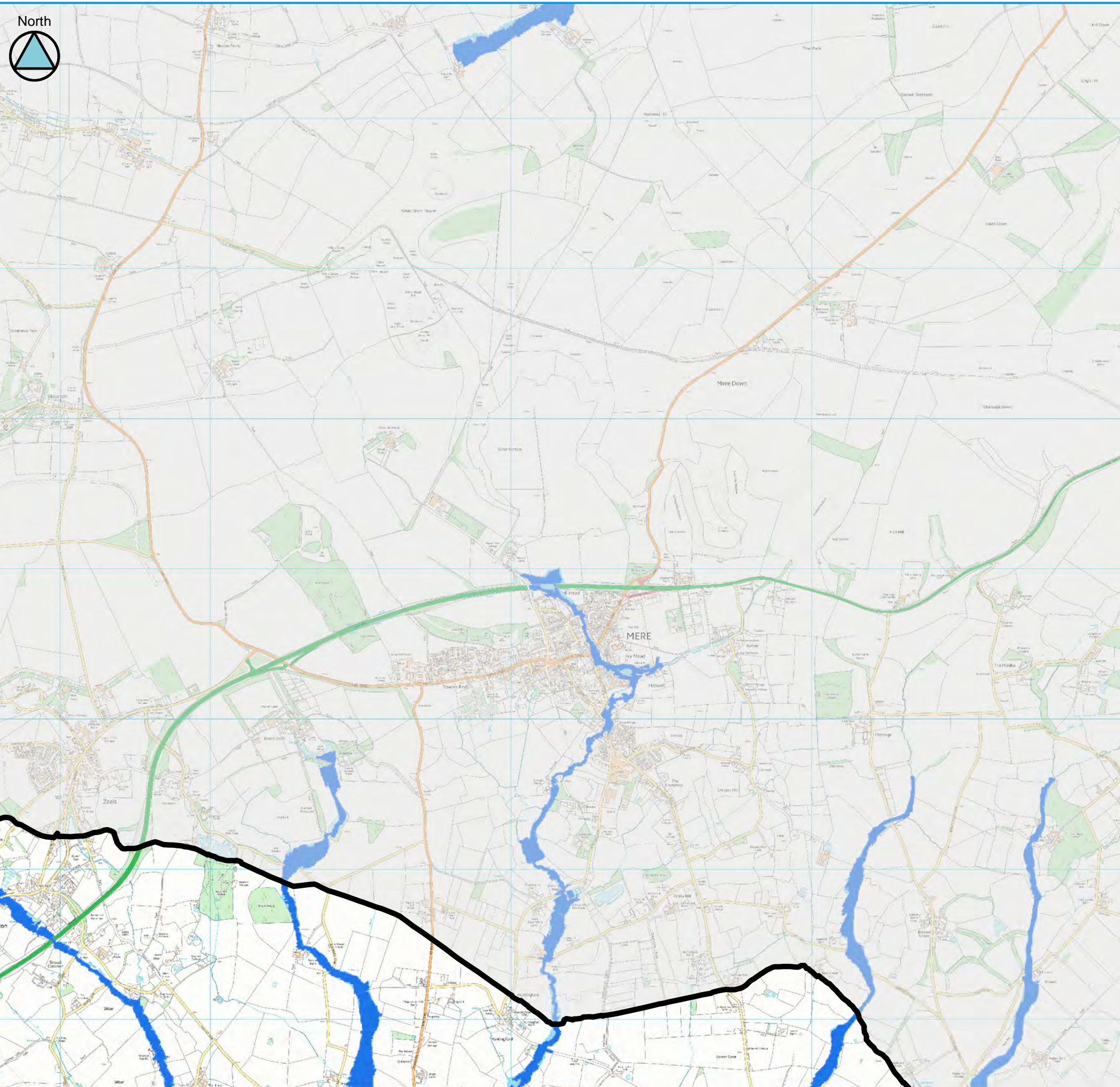
**NORTH DORSET DISTRICT COUNCIL
 LEVEL 1 SFRA
 APPENDIX A
 NORTH DORSET FLOOD ZONES**

Sheet No: 1 of 32 Index Number: ND_01

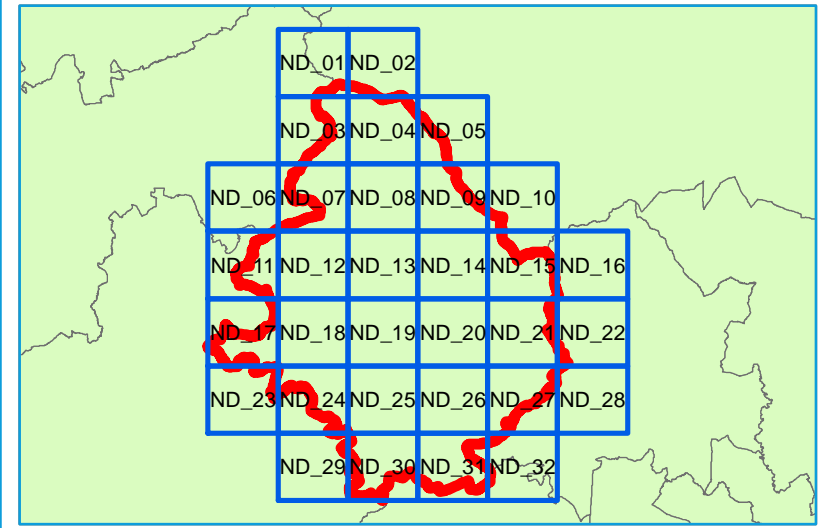
This document is the property of Jeremy Benn Associates Ltd. It shall not be reproduced in whole or in part, nor disclosed to a third party, without the permission of Jeremy Benn Associates Ltd.

DATE DRAWN:
18/05/2017





Key Plan



Legend

-  North Dorset District Council Boundary
-  Areas Benefitting from Defences
-  Flood Zone 3
-  Flood Zone 2



Contains Environment Agency information © Environment Agency and/or database right
 Reproduced from Ordnance Survey mapping with the permission of Ordnance Survey
 on behalf of the Controller of Her Majesty's Stationery Office. © Crown copyright. (2017)
 Unauthorised reproduction infringes Crown copyright and may lead to prosecution or civil proceedings.

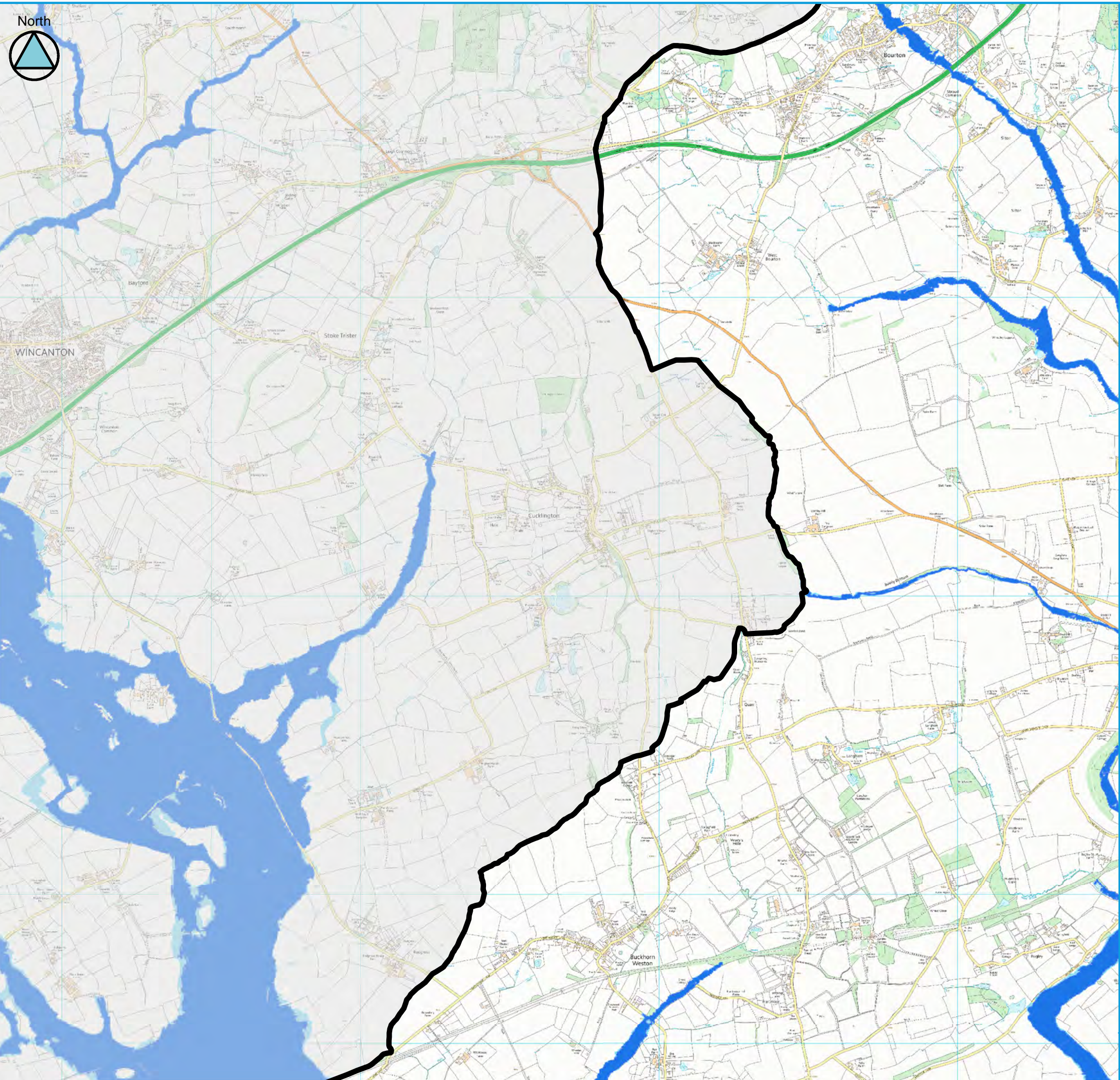
**NORTH DORSET DISTRICT COUNCIL
 LEVEL 1 SFRA
 APPENDIX A
 NORTH DORSET FLOOD ZONES**

Sheet No: 2 of 32 Index Number: ND_02

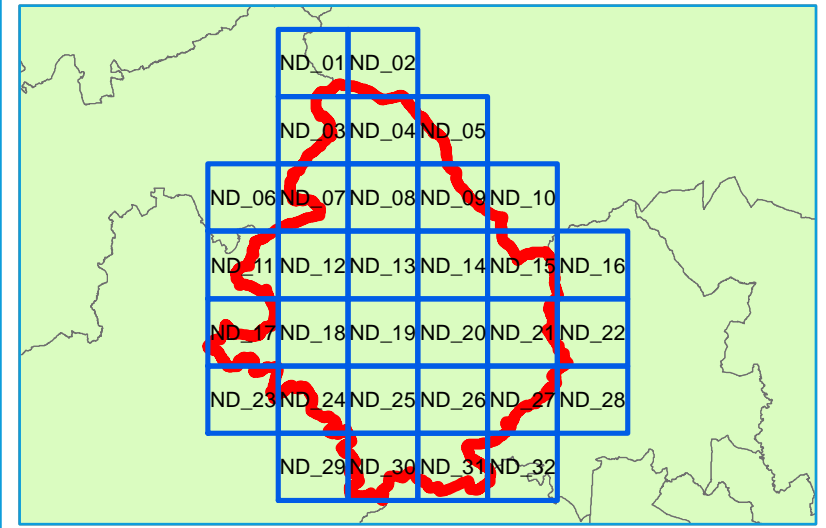
This document is the property of Jeremy Benn Associates Ltd. It shall not be reproduced in whole or in part, nor disclosed to a third party, without the permission of Jeremy Benn Associates Ltd.

DATE DRAWN:
18/05/2017





Key Plan



Legend

-  North Dorset District Council Boundary
-  Areas Benefitting from Defences
-  Flood Zone 3
-  Flood Zone 2



Contains Environment Agency information © Environment Agency and/or database right
 Reproduced from Ordnance Survey mapping with the permission of Ordnance Survey
 on behalf of the Controller of Her Majesty's Stationery Office. © Crown copyright. (2017)
 Unauthorised reproduction infringes Crown copyright and may lead to prosecution or civil proceedings.

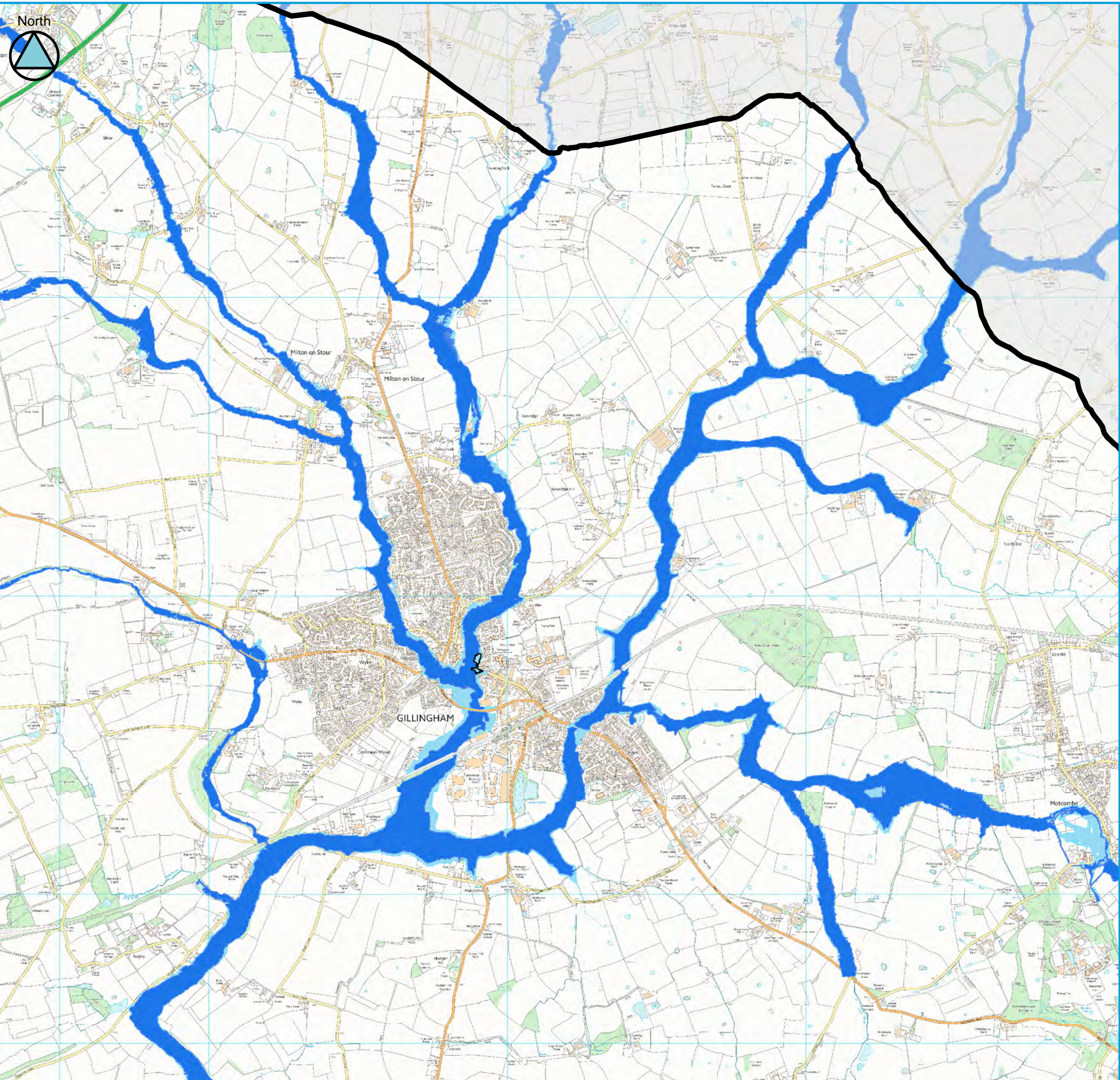
**NORTH DORSET DISTRICT COUNCIL
 LEVEL 1 SFRA
 APPENDIX A
 NORTH DORSET FLOOD ZONES**

Sheet No: 3 of 32 Index Number: ND_03

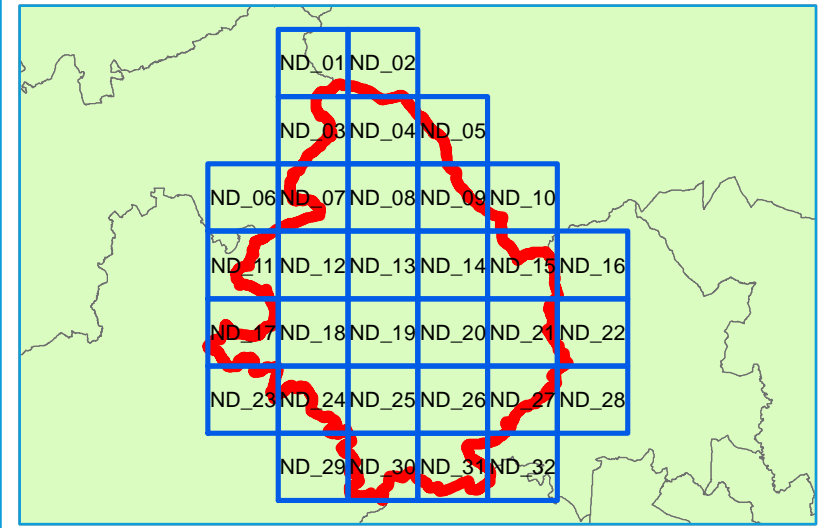
This document is the property of Jeremy Benn Associates Ltd. It shall not be reproduced in whole or in part, nor disclosed to a third party, without the permission of Jeremy Benn Associates Ltd.

DATE DRAWN:
18/05/2017








Key Plan



Legend

-  North Dorset District Council Boundary
-  Areas Benefitting from Defences
-  Flood Zone 3
-  Flood Zone 2



Contains Environment Agency information © Environment Agency and/or database right
 Reproduced from Ordnance Survey mapping with the permission of Ordnance Survey
 on behalf of the Controller of Her Majesty's Stationery Office. © Crown copyright. (2017)
 Unauthorised reproduction infringes Crown copyright and may lead to prosecution or civil proceedings.

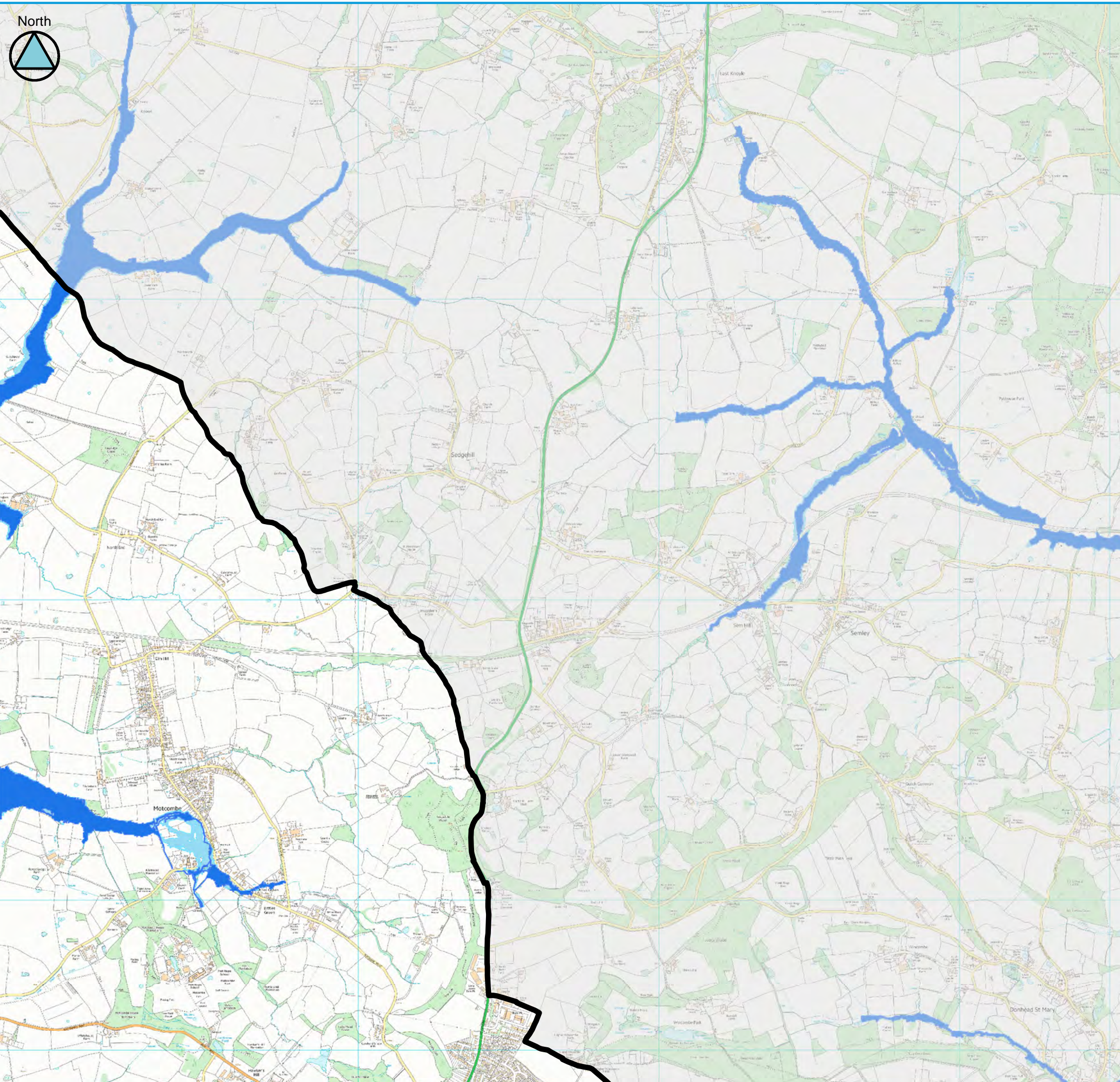
**NORTH DORSET DISTRICT COUNCIL
 LEVEL 1 SFRA
 APPENDIX A
 NORTH DORSET FLOOD ZONES**

Sheet No: 4 of 32 Index Number: ND_04

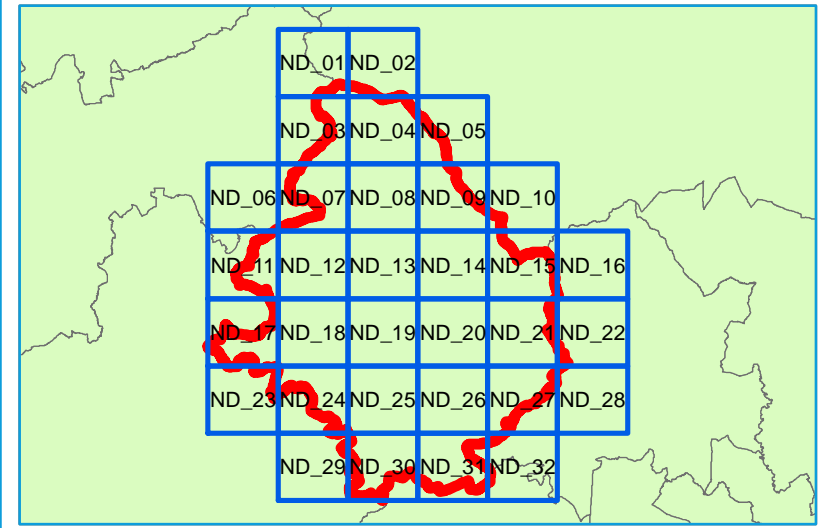
This document is the property of Jeremy Benn Associates Ltd. It shall not be reproduced in whole or in part, nor disclosed to a third party, without the permission of Jeremy Benn Associates Ltd.

DATE DRAWN:
18/05/2017





Key Plan



Legend

-  North Dorset District Council Boundary
-  Areas Benefitting from Defences
-  Flood Zone 3
-  Flood Zone 2



Contains Environment Agency information © Environment Agency and/or database right
 Reproduced from Ordnance Survey mapping with the permission of Ordnance Survey
 on behalf of the Controller of Her Majesty's Stationery Office. © Crown copyright. (2017)
 Unauthorised reproduction infringes Crown copyright and may lead to prosecution or civil proceedings.

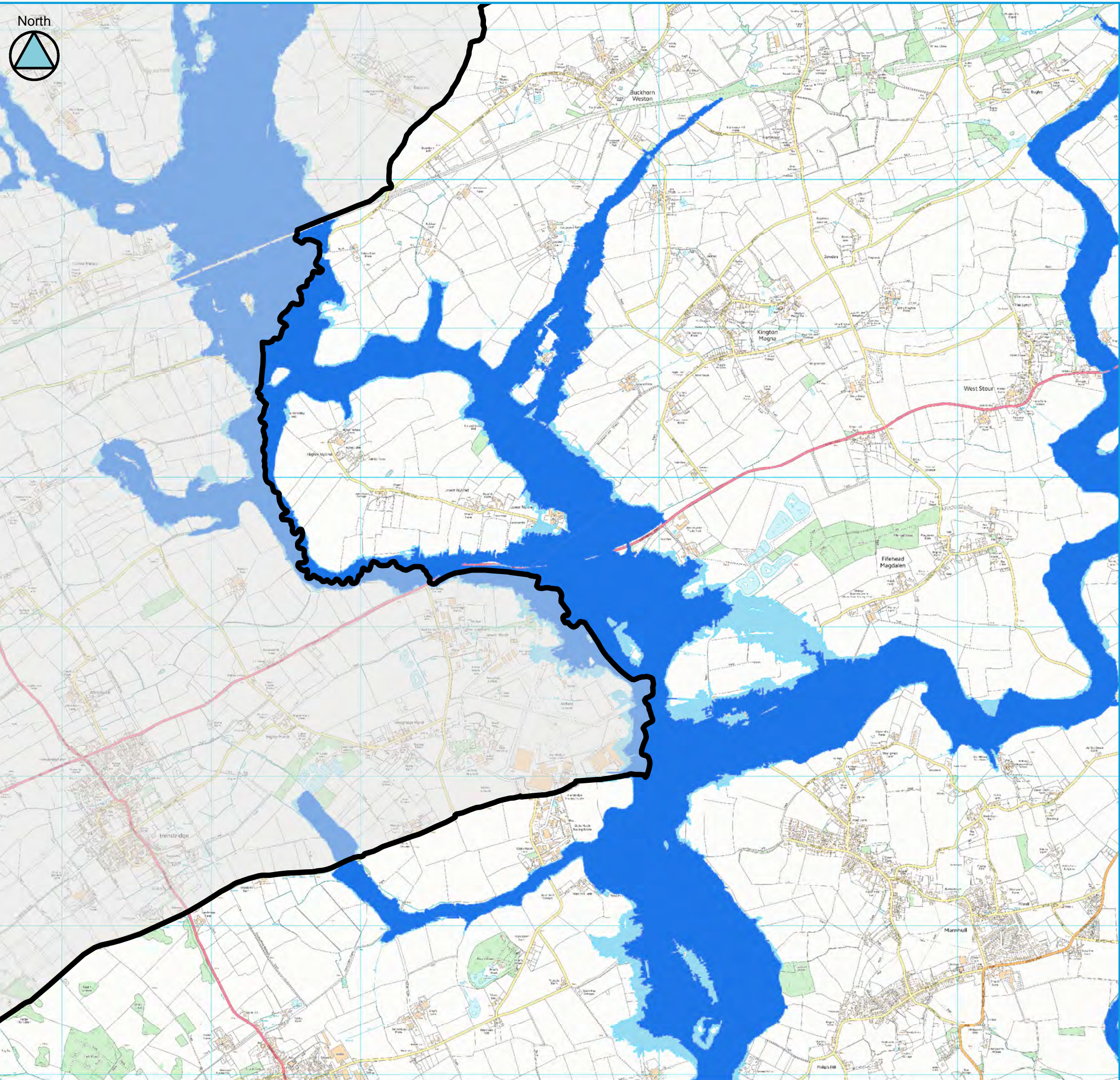
**NORTH DORSET DISTRICT COUNCIL
 LEVEL 1 SFRA
 APPENDIX A
 NORTH DORSET FLOOD ZONES**

Sheet No: 5 of 32 Index Number: ND_05

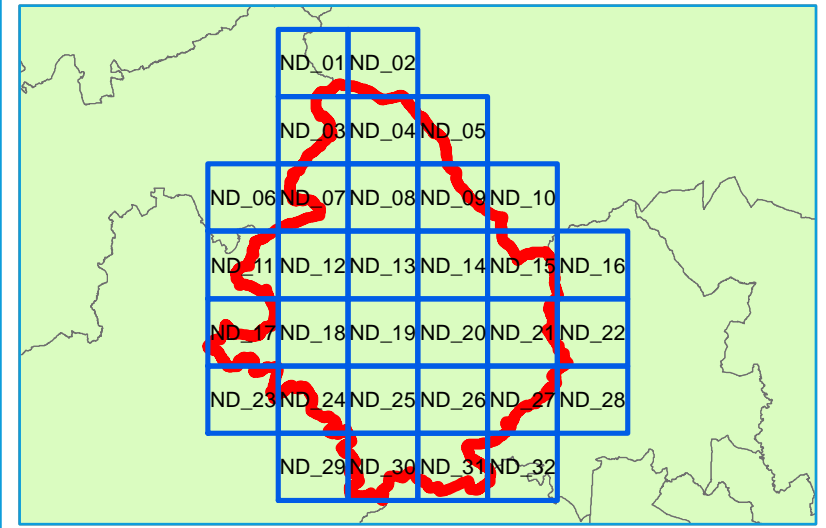
This document is the property of Jeremy Benn Associates Ltd. It shall not be reproduced in whole or in part, nor disclosed to a third party, without the permission of Jeremy Benn Associates Ltd.

DATE DRAWN:
18/05/2017









Key Plan



Legend

-  North Dorset District Council Boundary
-  Areas Benefitting from Defences
-  Flood Zone 3
-  Flood Zone 2



Contains Environment Agency information © Environment Agency and/or database right
 Reproduced from Ordnance Survey mapping with the permission of Ordnance Survey
 on behalf of the Controller of Her Majesty's Stationery Office. © Crown copyright. (2017)
 Unauthorised reproduction infringes Crown copyright and may lead to prosecution or civil proceedings.

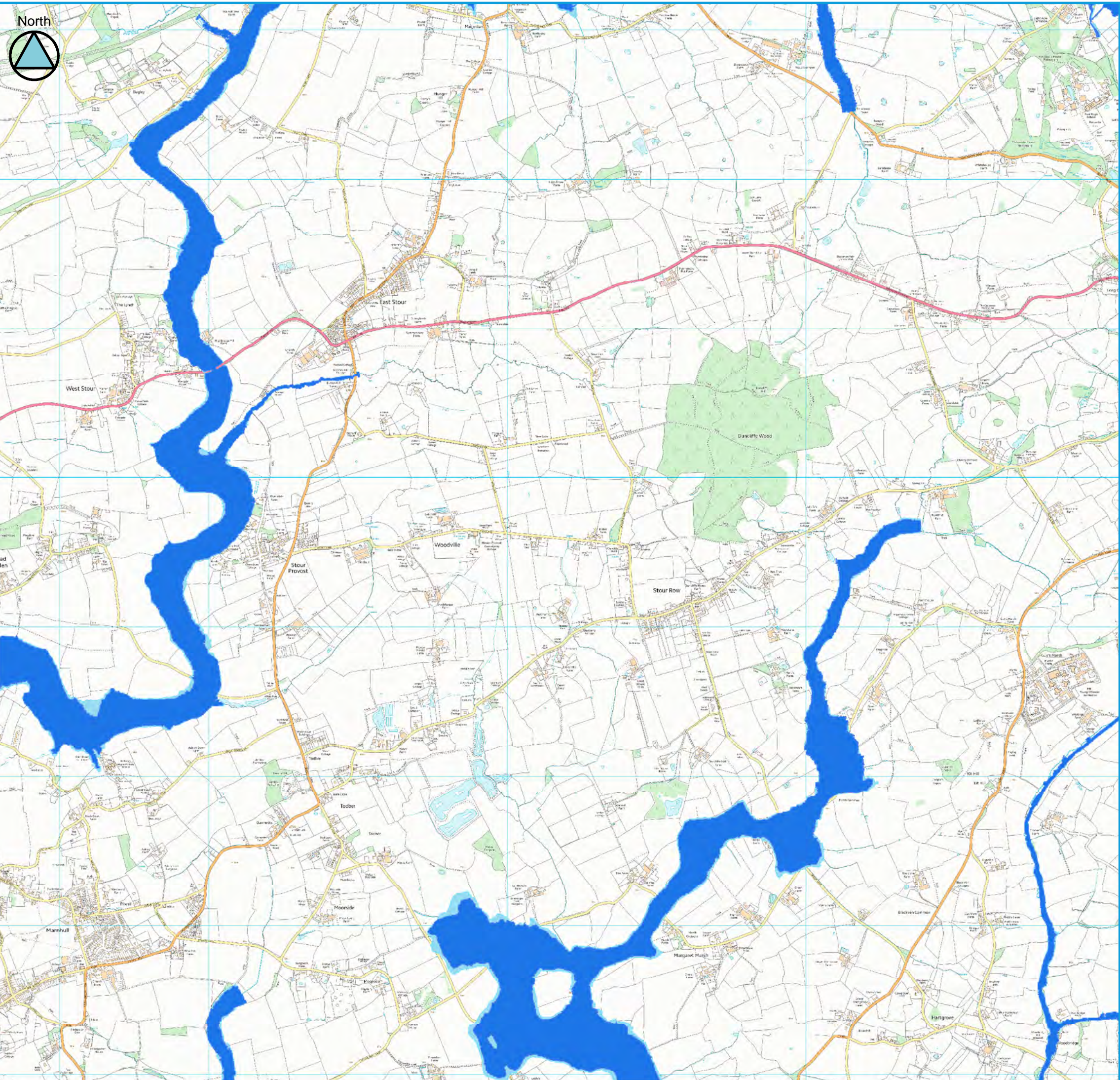
**NORTH DORSET DISTRICT COUNCIL
 LEVEL 1 SFRA
 APPENDIX A
 NORTH DORSET FLOOD ZONES**

Sheet No: 7 of 32 Index Number: ND_07

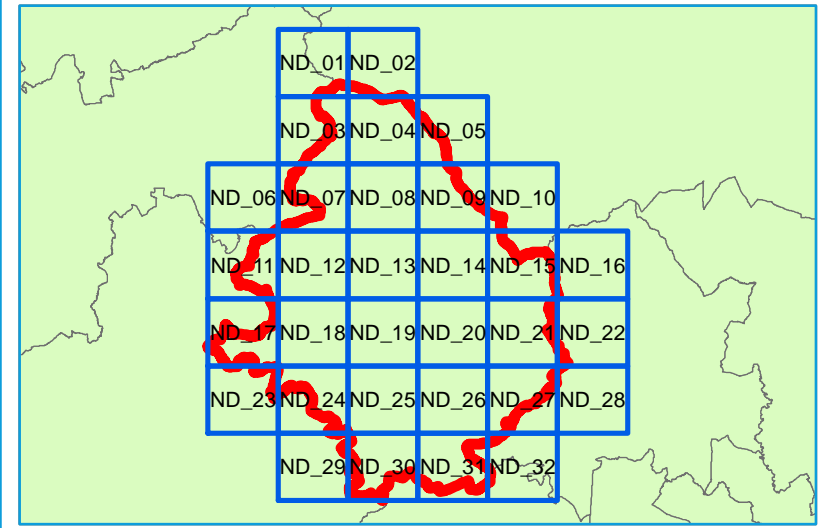
This document is the property of Jeremy Benn Associates Ltd. It shall not be reproduced in whole or in part, nor disclosed to a third party, without the permission of Jeremy Benn Associates Ltd.

DATE DRAWN:
18/05/2017









Key Plan



Legend

-  North Dorset District Council Boundary
-  Areas Benefitting from Defences
-  Flood Zone 3
-  Flood Zone 2



Contains Environment Agency information © Environment Agency and/or database right
 Reproduced from Ordnance Survey mapping with the permission of Ordnance Survey
 on behalf of the Controller of Her Majesty's Stationery Office. © Crown copyright. (2017)
 Unauthorised reproduction infringes Crown copyright and may lead to prosecution or civil proceedings.

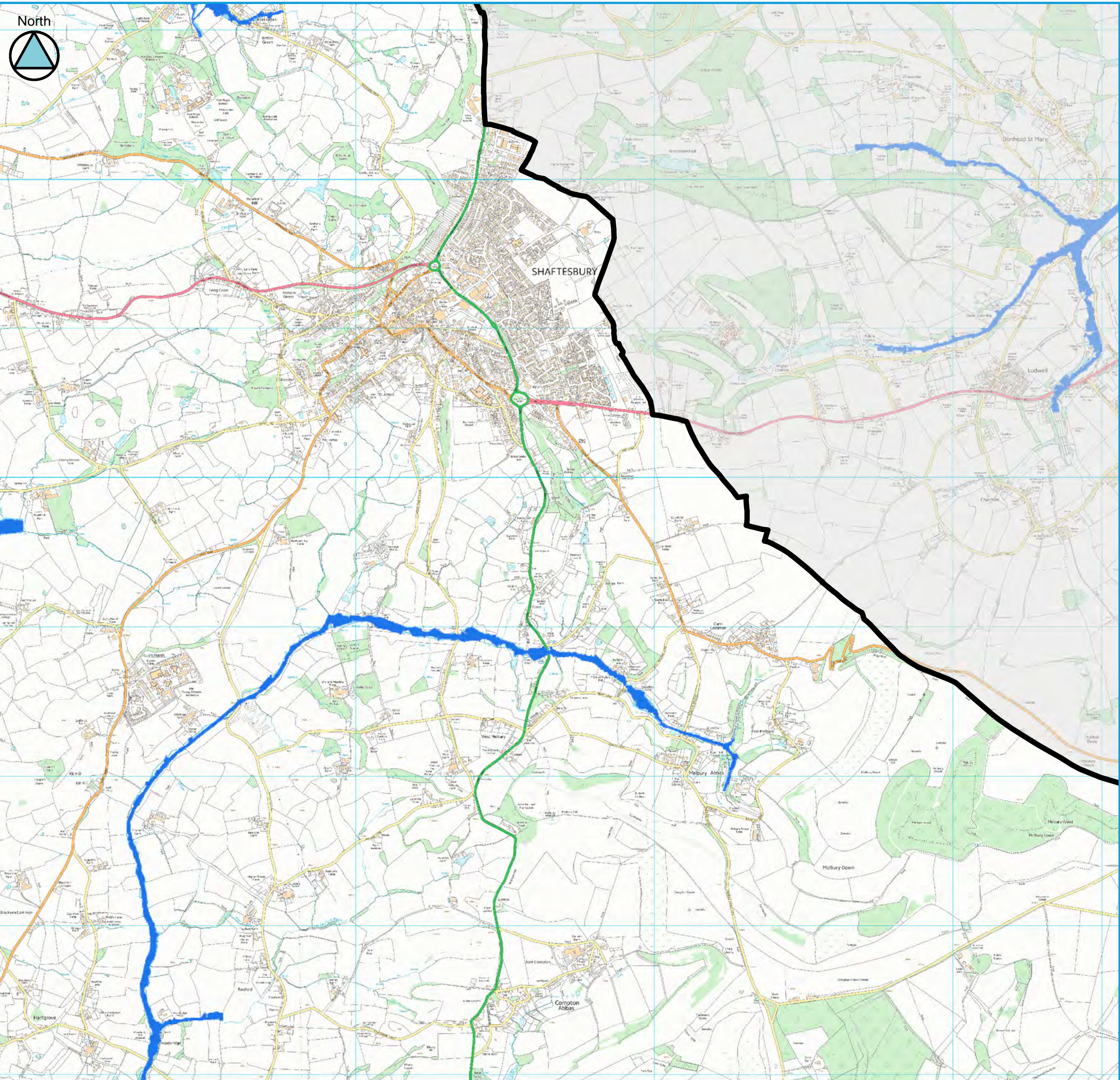
**NORTH DORSET DISTRICT COUNCIL
 LEVEL 1 SFRA
 APPENDIX A
 NORTH DORSET FLOOD ZONES**

Sheet No: 8 of 32 Index Number: ND_08

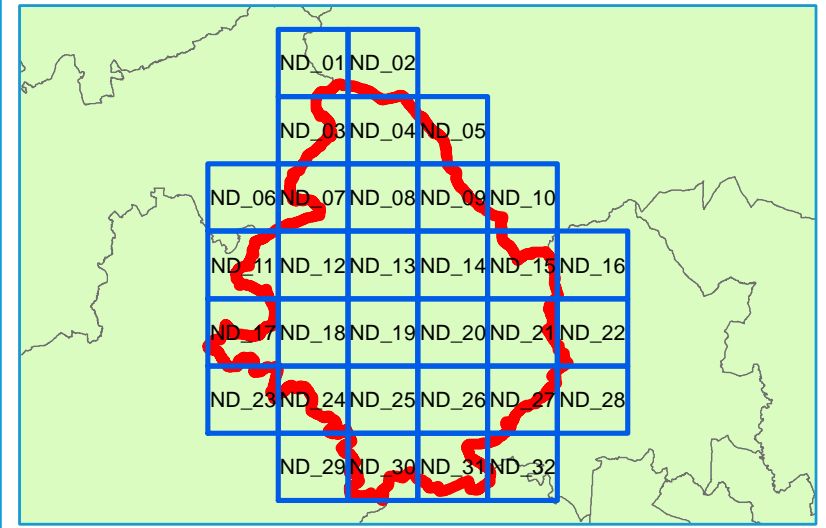
This document is the property of Jeremy Benn Associates Ltd. It shall not be reproduced in whole or in part, nor disclosed to a third party, without the permission of Jeremy Benn Associates Ltd.

DATE DRAWN:
18/05/2017









Key Plan



Legend

-  North Dorset District Council Boundary
-  Areas Benefitting from Defences
-  Flood Zone 3
-  Flood Zone 2



Contains Environment Agency information © Environment Agency and/or database right
 Reproduced from Ordnance Survey mapping with the permission of Ordnance Survey
 on behalf of the Controller of Her Majesty's Stationery Office. © Crown copyright. (2017)
 Unauthorised reproduction infringes Crown copyright and may lead to prosecution or civil proceedings.

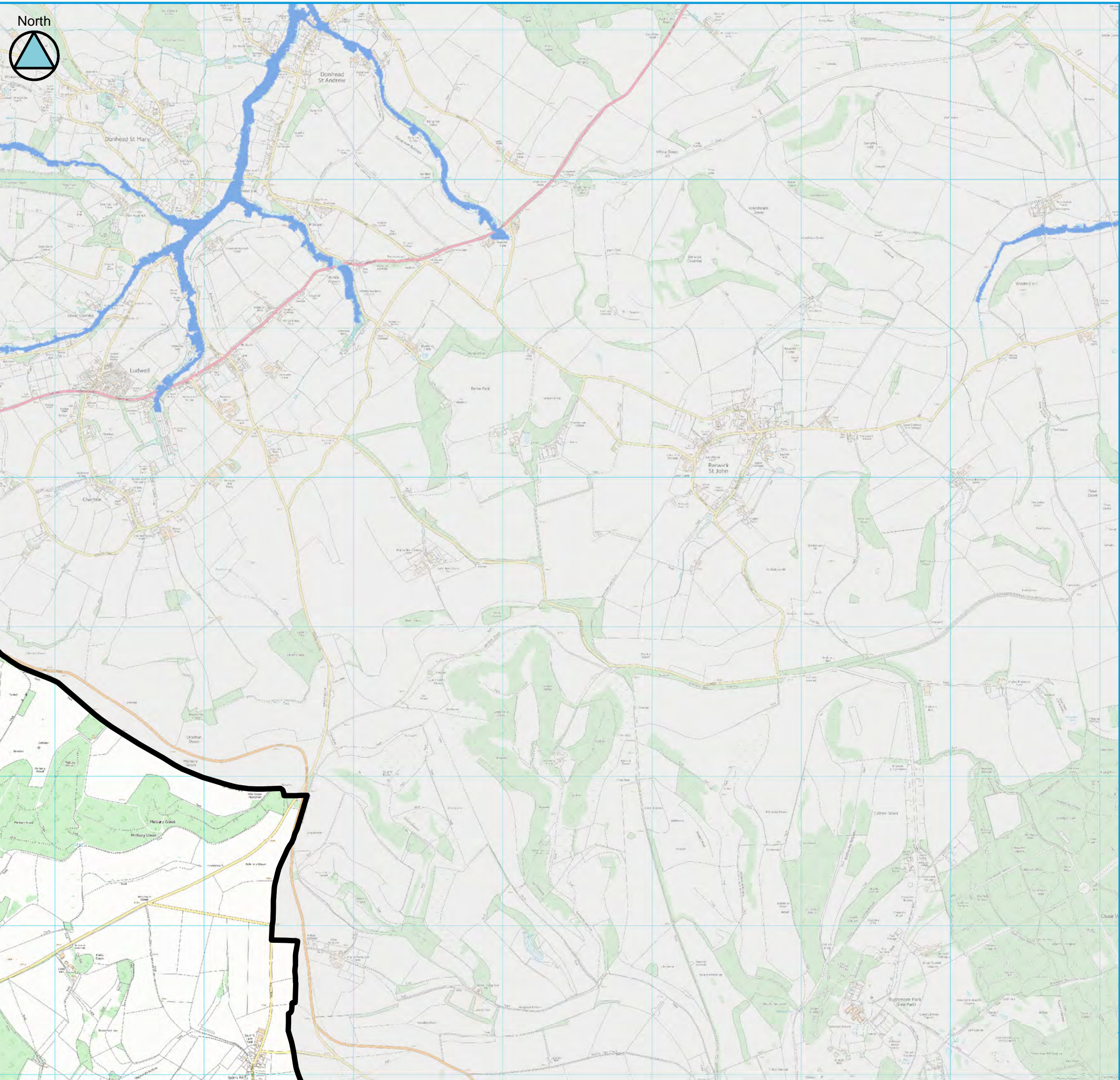
**NORTH DORSET DISTRICT COUNCIL
 LEVEL 1 SFRA
 APPENDIX A
 NORTH DORSET FLOOD ZONES**

Sheet No: 9 of 32 Index Number: ND_09

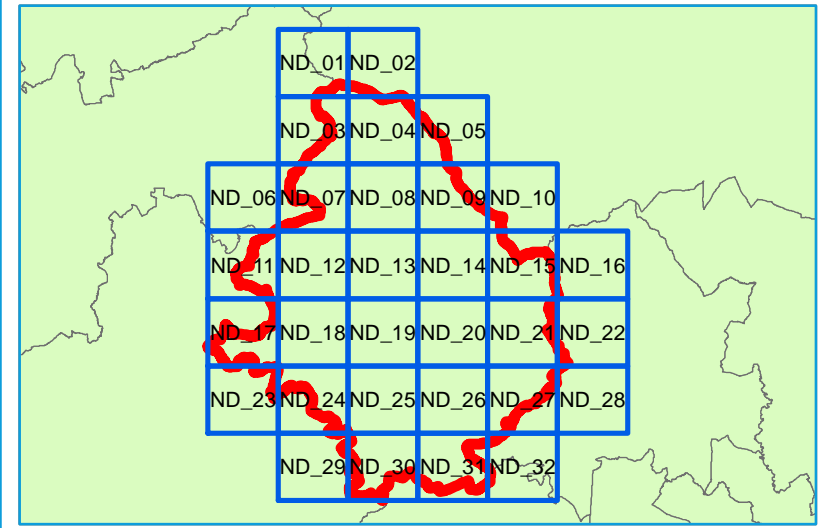
This document is the property of Jeremy Benn Associates Ltd. It shall not be reproduced in whole or in part, nor disclosed to a third party, without the permission of Jeremy Benn Associates Ltd.

DATE DRAWN:
18/05/2017





Key Plan



Legend

-  North Dorset District Council Boundary
-  Areas Benefitting from Defences
-  Flood Zone 3
-  Flood Zone 2



Contains Environment Agency information © Environment Agency and/or database right
 Reproduced from Ordnance Survey mapping with the permission of Ordnance Survey
 on behalf of the Controller of Her Majesty's Stationery Office. © Crown copyright. (2017)
 Unauthorised reproduction infringes Crown copyright and may lead to prosecution or civil proceedings.

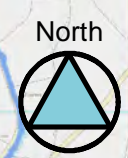
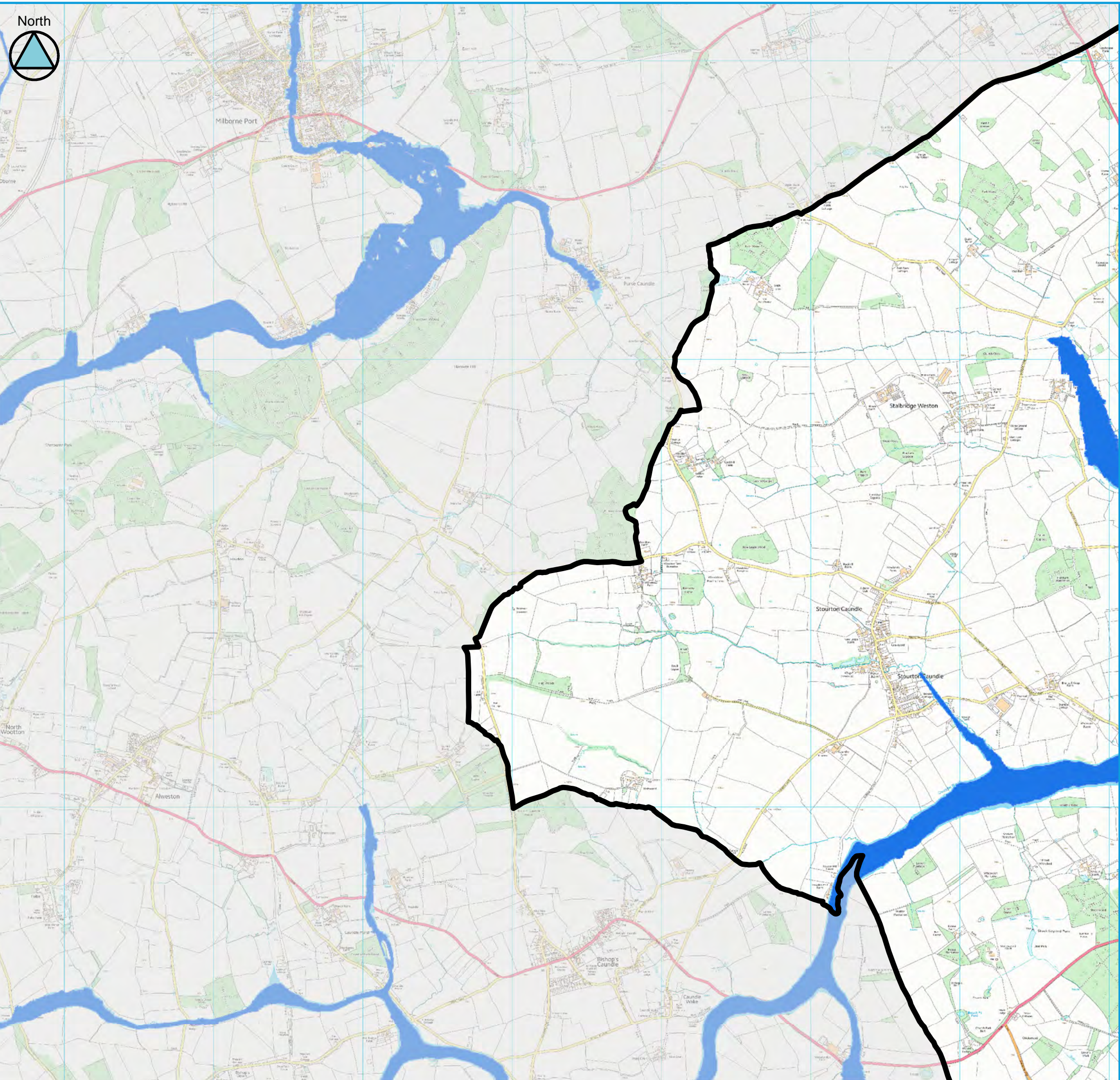
**NORTH DORSET DISTRICT COUNCIL
 LEVEL 1 SFRA
 APPENDIX A
 NORTH DORSET FLOOD ZONES**

Sheet No: 10 of 32 Index Number: ND_10

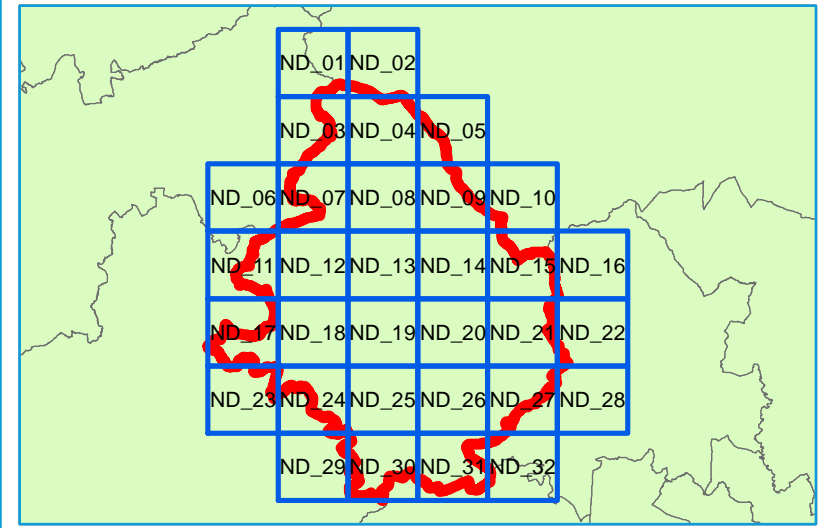
This document is the property of Jeremy Benn Associates Ltd. It shall not be reproduced in whole or in part, nor disclosed to a third party, without the permission of Jeremy Benn Associates Ltd.

DATE DRAWN:
18/05/2017








Key Plan



Legend

-  North Dorset District Council Boundary
-  Areas Benefitting from Defences
-  Flood Zone 3
-  Flood Zone 2



Contains Environment Agency information © Environment Agency and/or database right
 Reproduced from Ordnance Survey mapping with the permission of Ordnance Survey
 on behalf of the Controller of Her Majesty's Stationery Office. © Crown copyright. (2017)
 Unauthorised reproduction infringes Crown copyright and may lead to prosecution or civil proceedings.

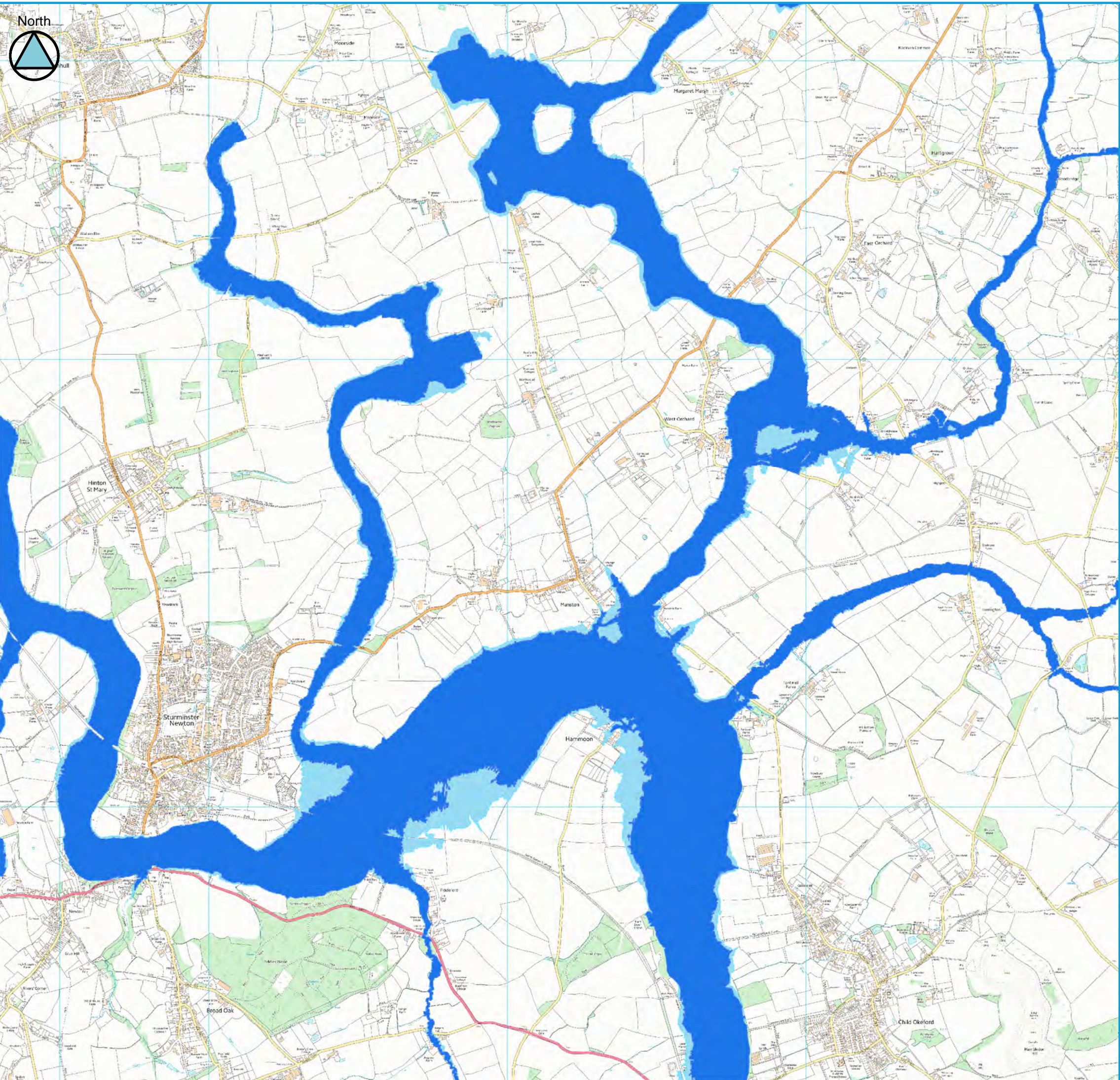
**NORTH DORSET DISTRICT COUNCIL
 LEVEL 1 SFRA
 APPENDIX A
 NORTH DORSET FLOOD ZONES**

Sheet No: 11 of 32 Index Number: ND_11

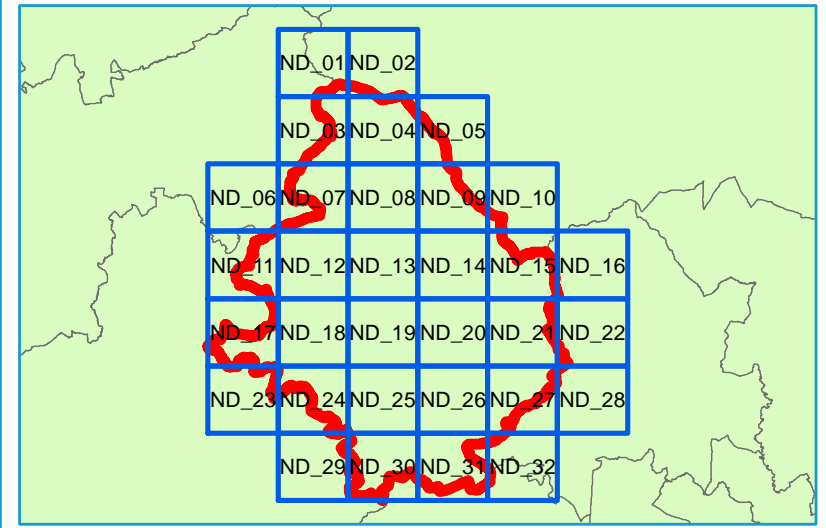
This document is the property of Jeremy Benn Associates Ltd. It shall not be reproduced in whole or in part, nor disclosed to a third party, without the permission of Jeremy Benn Associates Ltd.

DATE DRAWN:
18/05/2017








Key Plan



Legend

-  North Dorset District Council Boundary
-  Areas Benefitting from Defences
-  Flood Zone 3
-  Flood Zone 2



Contains Environment Agency information © Environment Agency and/or database right
 Reproduced from Ordnance Survey mapping with the permission of Ordnance Survey
 on behalf of the Controller of Her Majesty's Stationery Office. © Crown copyright. (2017)
 Unauthorised reproduction infringes Crown copyright and may lead to prosecution or civil proceedings.

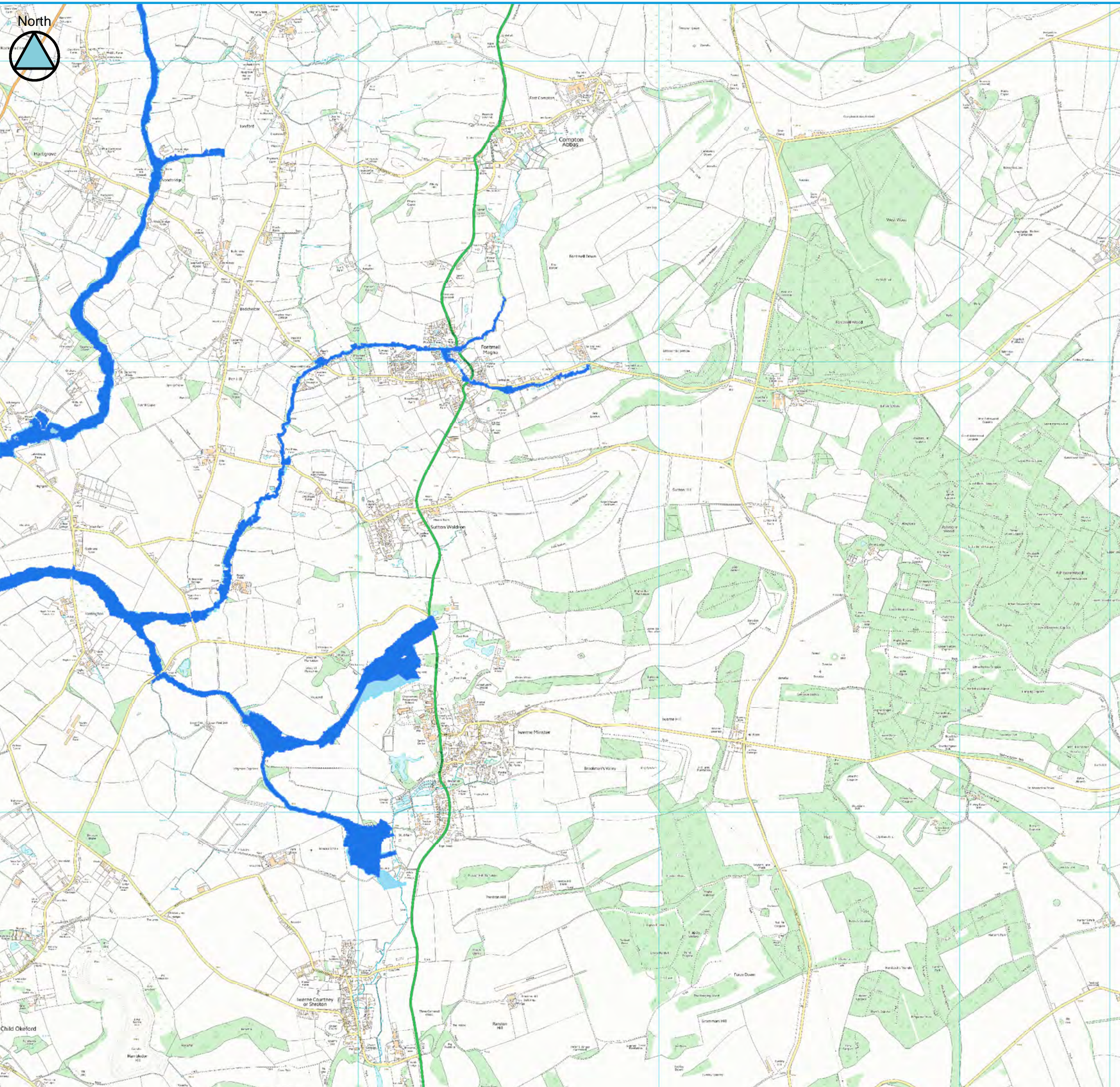
NORTH DORSET DISTRICT COUNCIL LEVEL 1 SFRA APPENDIX A NORTH DORSET FLOOD ZONES

Sheet No: 13 of 32 Index Number: ND_13

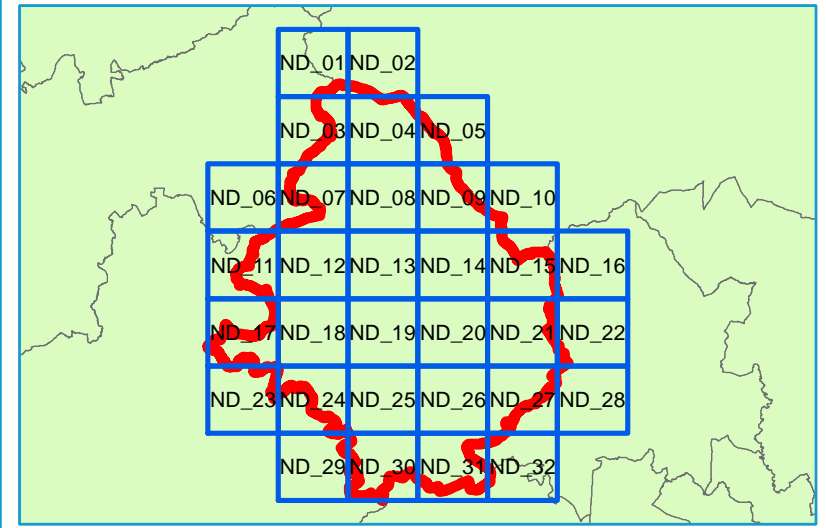
This document is the property of Jeremy Benn Associates Ltd. It shall not be reproduced in whole or in part, nor disclosed to a third party, without the permission of Jeremy Benn Associates Ltd.

DATE DRAWN:
18/05/2017





Key Plan



Legend

-  North Dorset District Council Boundary
-  Areas Benefitting from Defences
-  Flood Zone 3
-  Flood Zone 2



Contains Environment Agency information © Environment Agency and/or database right
 Reproduced from Ordnance Survey mapping with the permission of Ordnance Survey
 on behalf of the Controller of Her Majesty's Stationery Office. © Crown copyright. (2017)
 Unauthorised reproduction infringes Crown copyright and may lead to prosecution or civil proceedings.

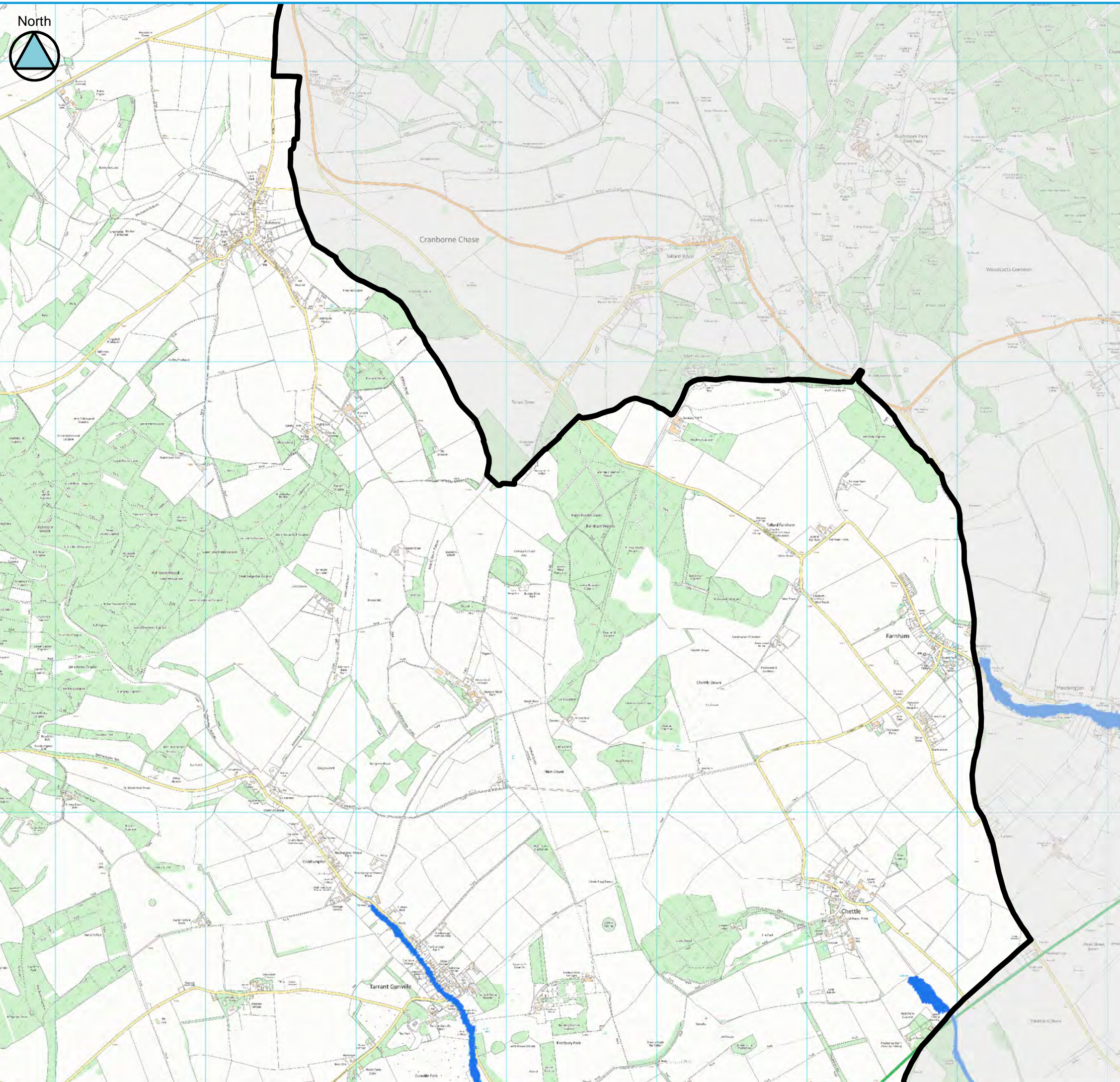
NORTH DORSET DISTRICT COUNCIL LEVEL 1 SFRA APPENDIX A NORTH DORSET FLOOD ZONES

Sheet No: 14 of 32 Index Number: ND_14

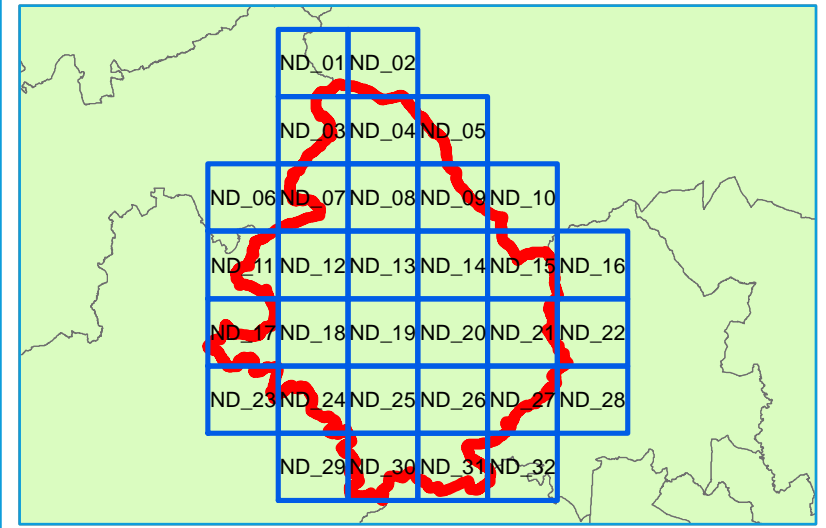
This document is the property of Jeremy Benn Associates Ltd. It shall not be reproduced in whole or in part, nor disclosed to a third party, without the permission of Jeremy Benn Associates Ltd.

DATE DRAWN:
18/05/2017





Key Plan



Legend

-  North Dorset District Council Boundary
-  Areas Benefitting from Defences
-  Flood Zone 3
-  Flood Zone 2



Contains Environment Agency information © Environment Agency and/or database right
 Reproduced from Ordnance Survey mapping with the permission of Ordnance Survey
 on behalf of the Controller of Her Majesty's Stationery Office. © Crown copyright. (2017)
 Unauthorised reproduction infringes Crown copyright and may lead to prosecution or civil proceedings.

NORTH DORSET DISTRICT COUNCIL LEVEL 1 SFRA APPENDIX A NORTH DORSET FLOOD ZONES

Sheet No: 15 of 32 Index Number: ND_15

This document is the property of Jeremy Benn Associates Ltd. It shall not be reproduced in whole or in part, nor disclosed to a third party, without the permission of Jeremy Benn Associates Ltd.

DATE DRAWN:
18/05/2017



