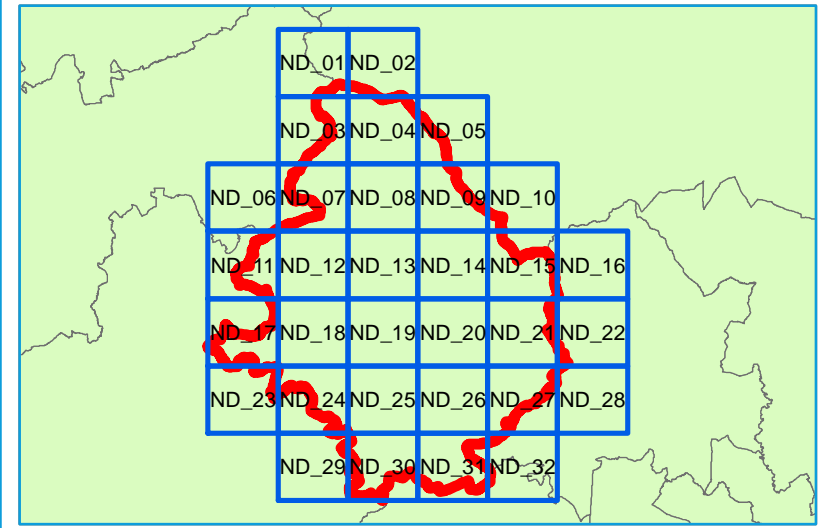




Key Plan



Legend

- North Dorset District Council Boundary
- Indicative Future Flood Zone 3



Contains Environment Agency information © Environment Agency and/or database right
 Reproduced from Ordnance Survey mapping with the permission of Ordnance Survey
 on behalf of the Controller of Her Majesty's Stationery Office. © Crown copyright. (2017)
 Unauthorised reproduction infringes Crown copyright and may lead to prosecution or civil proceedings.

Technical Note

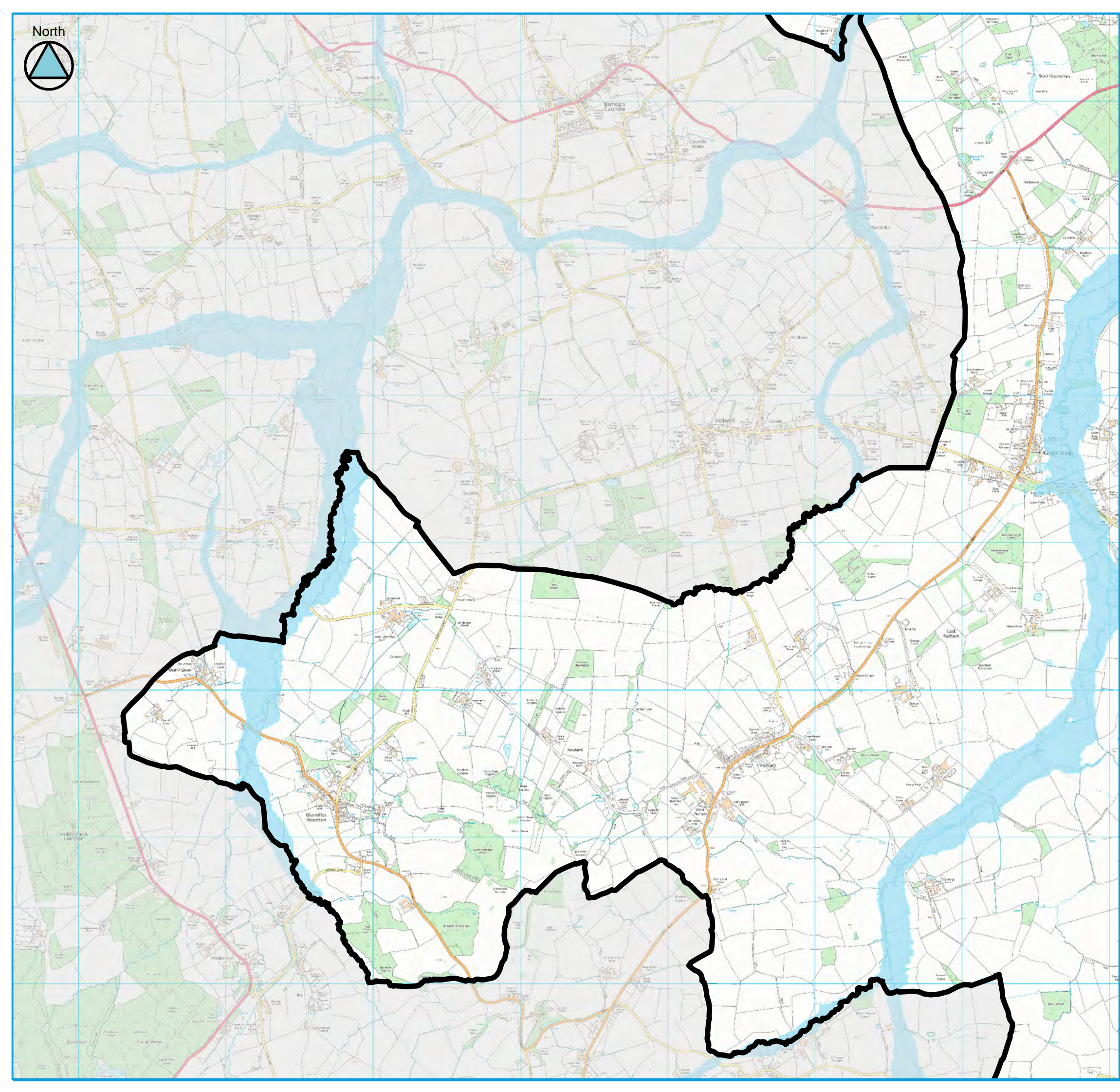
This map shows the indicative future extent of Flood Zone 3 as a result of climate change. Where detailed modelling is available, banded outlines are shown giving the extent of Flood Zone 3 under different climate change allowances. Where there is no detailed modelling available, the future Flood Zone 3 extent has been assumed to be the present day Flood Zone 2 and this has been labelled as "Indicative Future Flood Zone 3". More accurate information will be required at site-specific risk assessment stage.

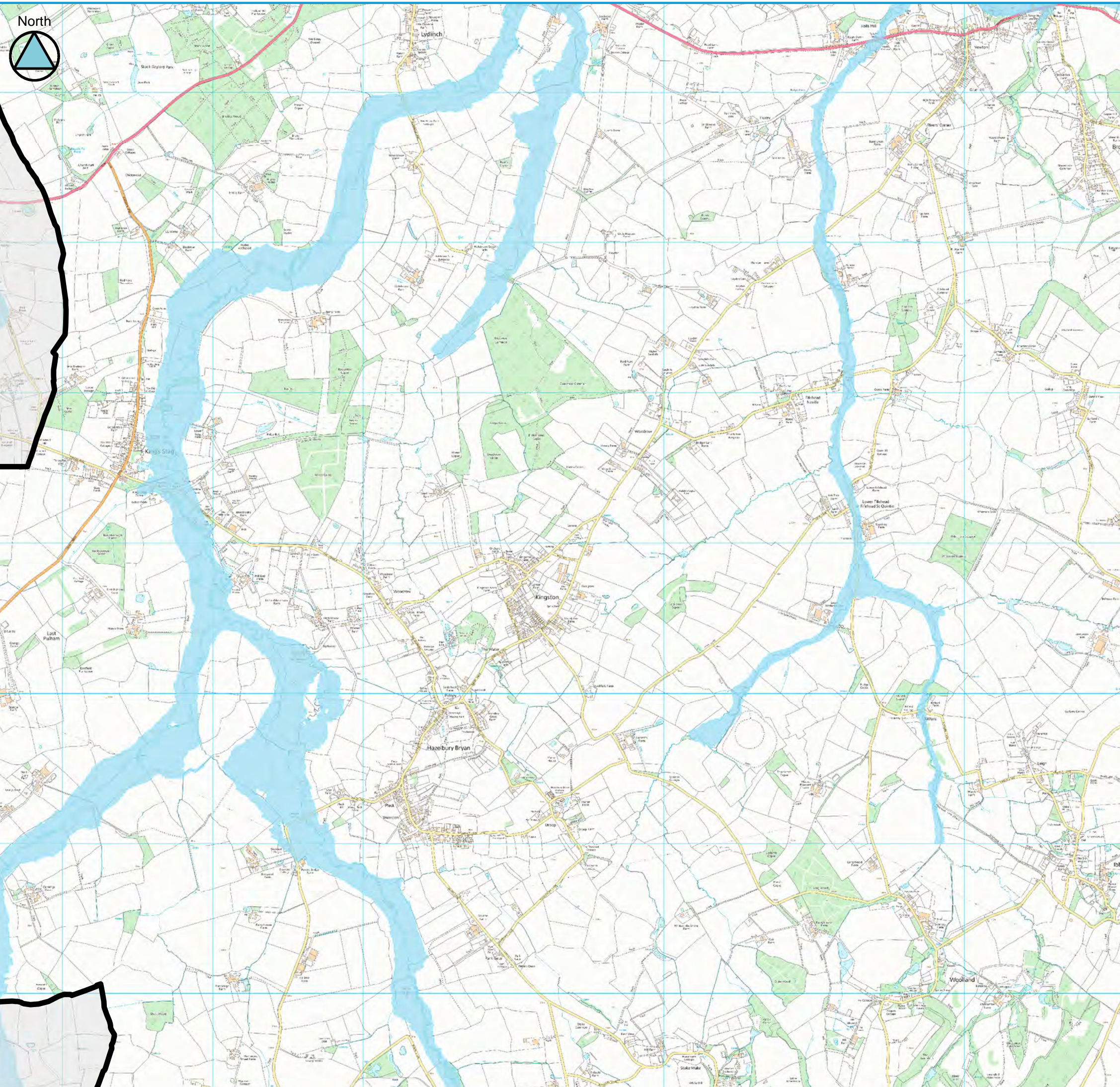
NORTH DORSET DISTRICT COUNCIL LEVEL 1 SFRA APPENDIX A Climate Change - Indicative Future Flood Zone 3

Sheet No: 17 of 32 Index Number: ND_17

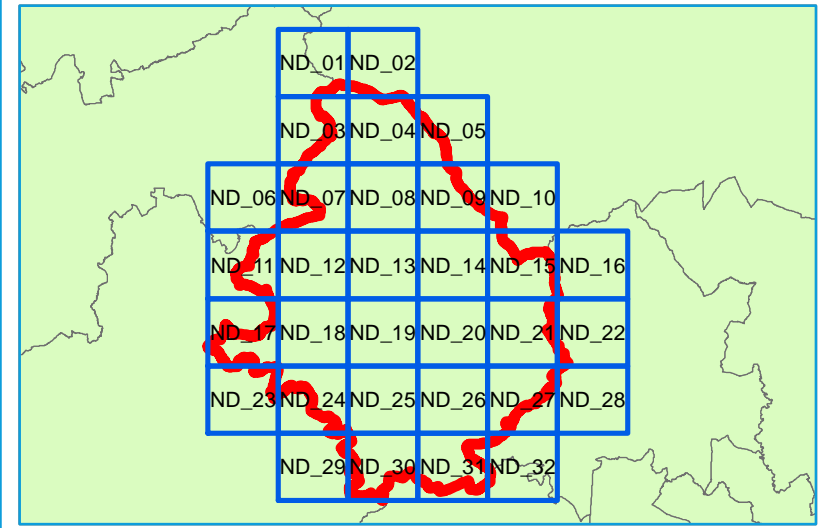
This document is the property of Jeremy Benn Associates Ltd. It shall not be reproduced in whole or in part, nor disclosed to a third party, without the permission of Jeremy Benn Associates Ltd.

DATE DRAWN:
15/06/2017





Key Plan



Legend

- North Dorset District Council Boundary
- Indicative Future Flood Zone 3



Contains Environment Agency information © Environment Agency and/or database right. Reproduced from Ordnance Survey mapping with the permission of Ordnance Survey on behalf of the Controller of Her Majesty's Stationery Office. © Crown copyright. (2017). Unauthorised reproduction infringes Crown copyright and may lead to prosecution or civil proceedings.

Technical Note

This map shows the indicative future extent of Flood Zone 3 as a result of climate change. Where detailed modelling is available, banded outlines are shown giving the extent of Flood Zone 3 under different climate change allowances. Where there is no detailed modelling available, the future Flood Zone 3 extent has been assumed to be the present day Flood Zone 2 and this has been labelled as "Indicative Future Flood Zone 3". More accurate information will be required at site-specific risk assessment stage.

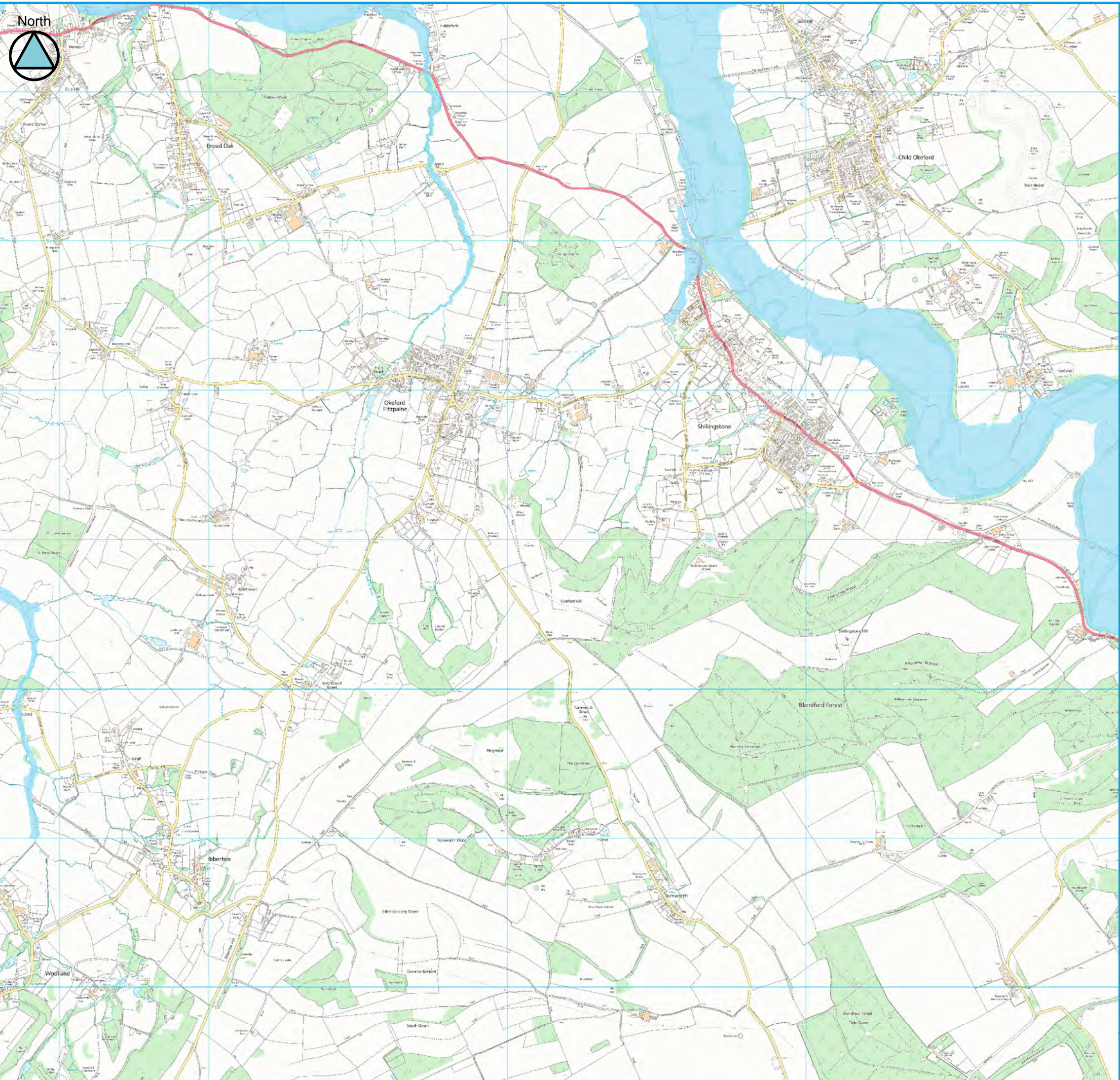
**NORTH DORSET DISTRICT COUNCIL
LEVEL 1 SFRA
APPENDIX A
Climate Change - Indicative Future Flood Zone 3**

Sheet No: 18 of 32 Index Number: ND_18

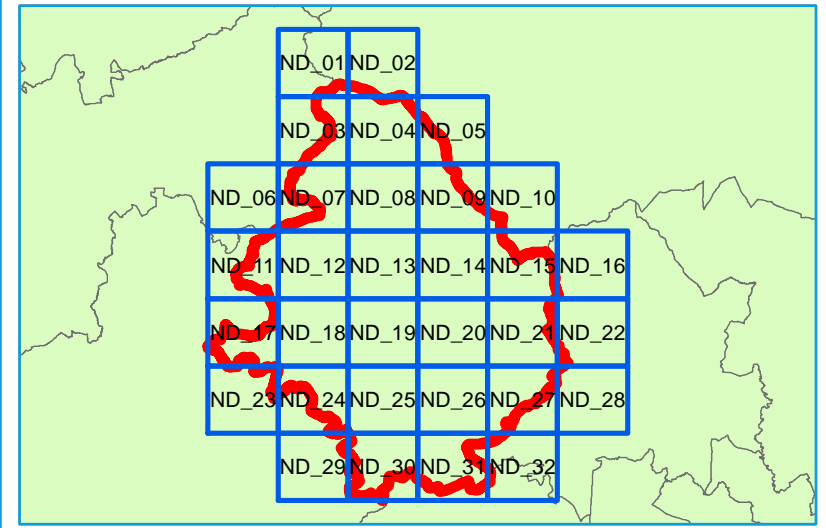
This document is the property of Jeremy Benn Associates Ltd. It shall not be reproduced in whole or in part, nor disclosed to a third party, without the permission of Jeremy Benn Associates Ltd.

DATE DRAWN:
15/06/2017





Key Plan



Legend

-  North Dorset District Council Boundary
-  Indicative Future Flood Zone 3



Contains Environment Agency information © Environment Agency and/or database right. Reproduced from Ordnance Survey mapping with the permission of Ordnance Survey on behalf of the Controller of Her Majesty's Stationary Office. © Crown copyright. (2017) Unauthorised reproduction infringes Crown copyright and may lead to prosecution or civil proceedings.

Technical Note

This map shows the indicative future extent of Flood Zone 3 as a result of climate change. Where detailed modelling is available, banded outlines are shown giving the extent of Flood Zone 3 under different climate change allowances. Where there is no detailed modelling available, the future Flood Zone 3 extent has been assumed to be the present day Flood Zone 2 and this has been labelled as "Indicative Future Flood Zone 3". More accurate information will be required at site-specific risk assessment stage.

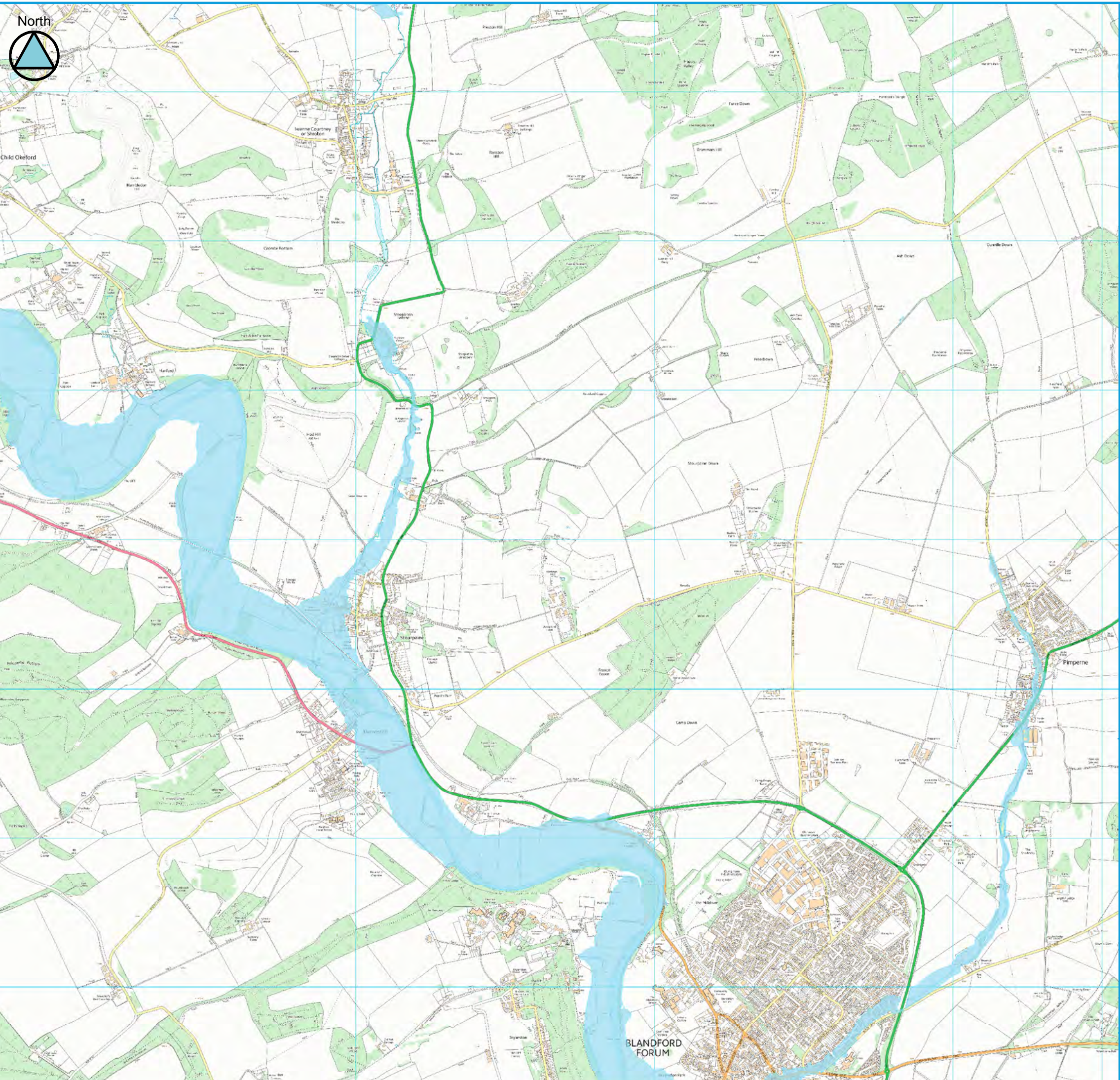
**NORTH DORSET DISTRICT COUNCIL
LEVEL 1 SFRA
APPENDIX A
Climate Change - Indicative Future Flood Zone 3**

Sheet No: 19 of 32 Index Number: ND_19

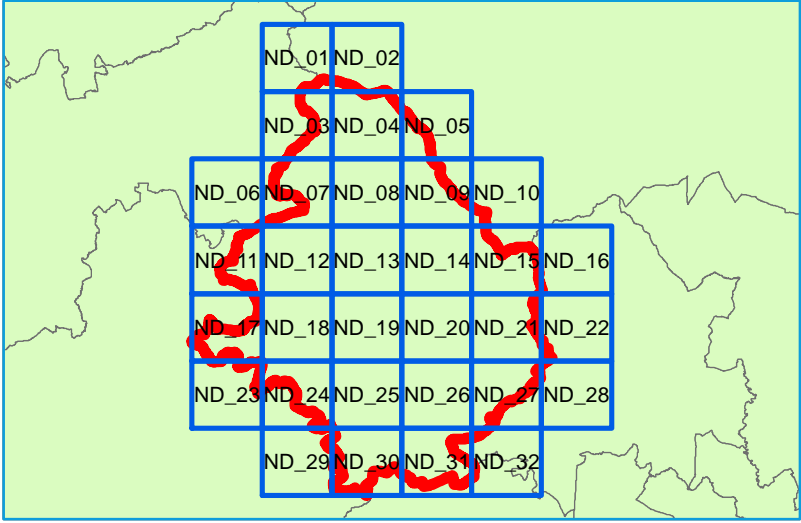
This document is the property of Jeremy Benn Associates Ltd. It shall not be reproduced in whole or in part, nor disclosed to a third party, without the permission of Jeremy Benn Associates Ltd.

DATE DRAWN:
15/06/2017





Key Plan



Legend

- North Dorset District Council Boundary
- Indicative Future Flood Zone 3



Contains Environment Agency information © Environment Agency and/or database right
 Reproduced from Ordnance Survey mapping with the permission of Ordnance Survey
 on behalf of the Controller of Her Majesty's Stationery Office. © Crown copyright. (2017)
 Unauthorised reproduction infringes Crown copyright and may lead to prosecution or civil proceedings.

Technical Note

This map shows the indicative future extent of Flood Zone 3 as a result of climate change. Where detailed modelling is available, banded outlines are shown giving the extent of Flood Zone 3 under different climate change allowances. Where there is no detailed modelling available, the future Flood Zone 3 extent has been assumed to be the present day Flood Zone 2 and this has been labelled as "Indicative Future Flood Zone 3". More accurate information will be required at site-specific risk assessment stage.

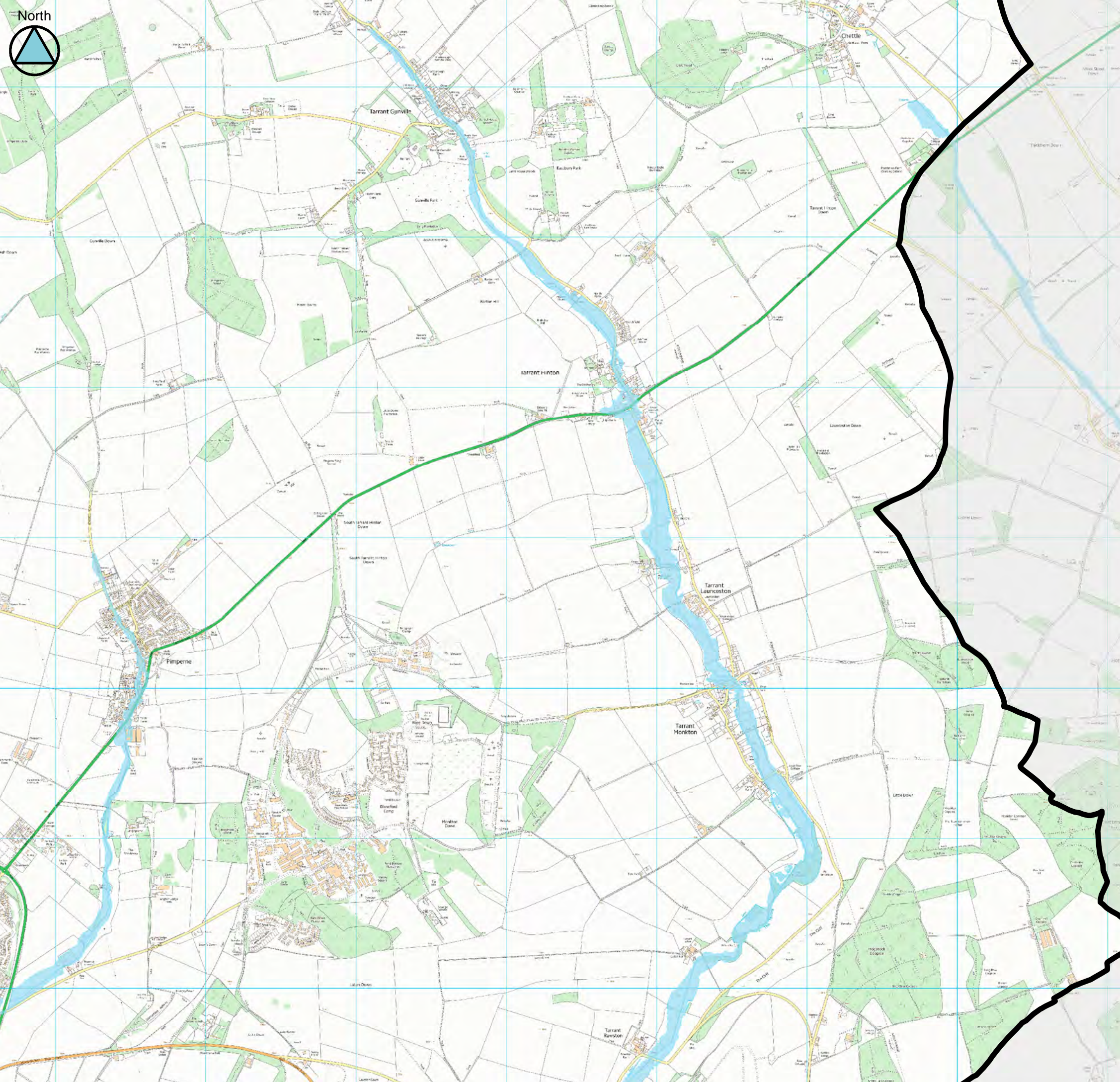
**NORTH DORSET DISTRICT COUNCIL
 LEVEL 1 SFRA
 APPENDIX A
 Climate Change - Indicative Future Flood Zone 3**

Sheet No: 20 of 32 Index Number: ND_20

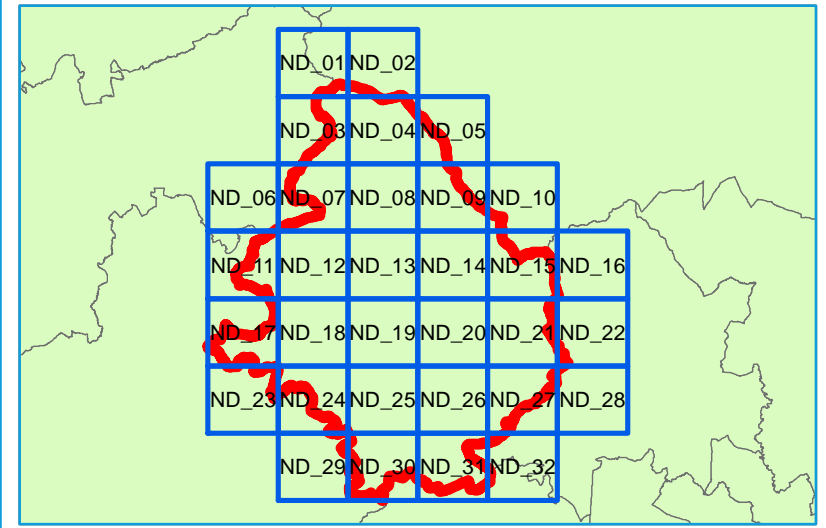
This document is the property of Jeremy Benn Associates Ltd. It shall not be reproduced in whole or in part, nor disclosed to a third party, without the permission of Jeremy Benn Associates Ltd.

DATE DRAWN:
15/06/2017





Key Plan



Legend

-  North Dorset District Council Boundary
-  Indicative Future Flood Zone 3



Contains Environment Agency information © Environment Agency and/or database right Reproduced from Ordnance Survey mapping with the permission of Ordnance Survey on behalf of the Controller of Her Majesty's Stationery Office. © Crown copyright. (2017) Unauthorised reproduction infringes Crown copyright and may lead to prosecution or civil proceedings.

Technical Note

This map shows the indicative future extent of Flood Zone 3 as a result of climate change. Where detailed modelling is available, banded outlines are shown giving the extent of Flood Zone 3 under different climate change allowances. Where there is no detailed modelling available, the future Flood Zone 3 extent has been assumed to be the present day Flood Zone 2 and this has been labelled as "Indicative Future Flood Zone 3". More accurate information will be required at site-specific risk assessment stage.

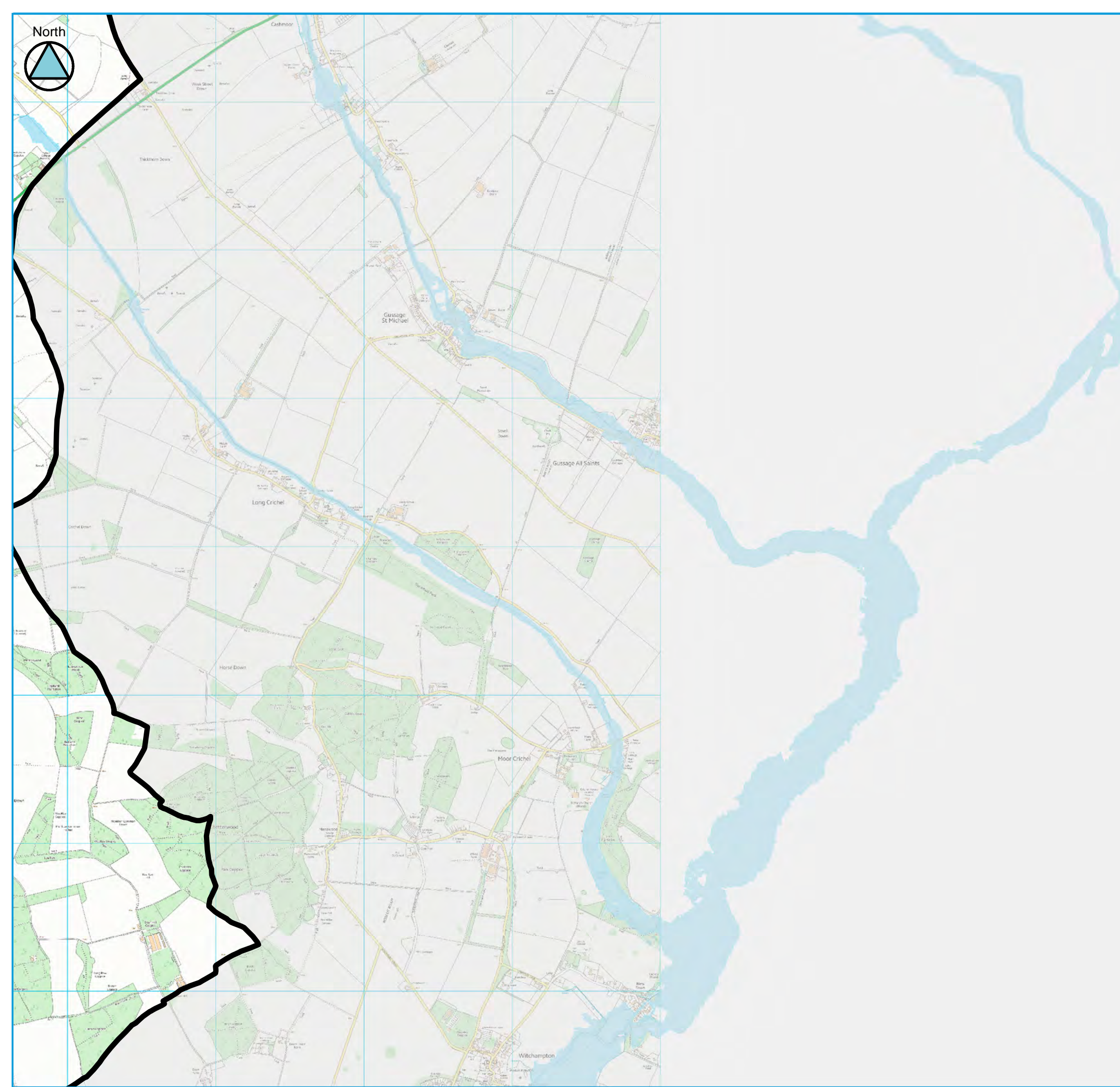
NORTH DORSET DISTRICT COUNCIL LEVEL 1 SFRA APPENDIX A Climate Change - Indicative Future Flood Zone 3

Sheet No: 21 of 32 Index Number: ND_21

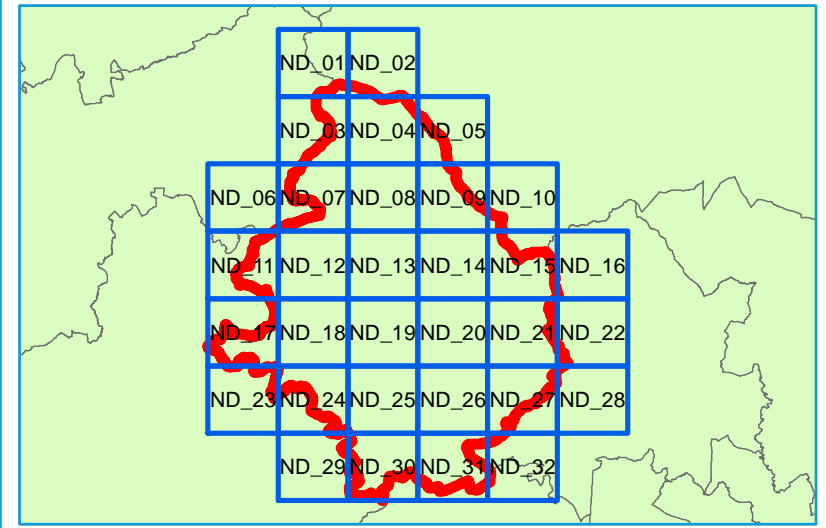
This document is the property of Jeremy Benn Associates Ltd. It shall not be reproduced in whole or in part, nor disclosed to a third party, without the permission of Jeremy Benn Associates Ltd.

DATE DRAWN:
15/06/2017





Key Plan



Legend

- North Dorset District Council Boundary
- Indicative Future Flood Zone 3



Contains Environment Agency information © Environment Agency and/or database right
Reproduced from Ordnance Survey mapping with the permission of Ordnance Survey
on behalf of the Controller of Her Majesty's Stationery Office. © Crown copyright. (2017)
Unauthorised reproduction infringes Crown copyright and may lead to prosecution or civil proceedings.

Technical Note

This map shows the indicative future extent of Flood Zone 3 as a result of climate change. Where detailed modelling is available, banded outlines are shown giving the extent of Flood Zone 3 under different climate change allowances. Where there is no detailed modelling available, the future Flood Zone 3 extent has been assumed to be the present day Flood Zone 2 and this has been labelled as "Indicative Future Flood Zone 3". More accurate information will be required at site-specific risk assessment stage.

NORTH DORSET DISTRICT COUNCIL LEVEL 1 SFRA APPENDIX A Climate Change - Indicative Future Flood Zone 3

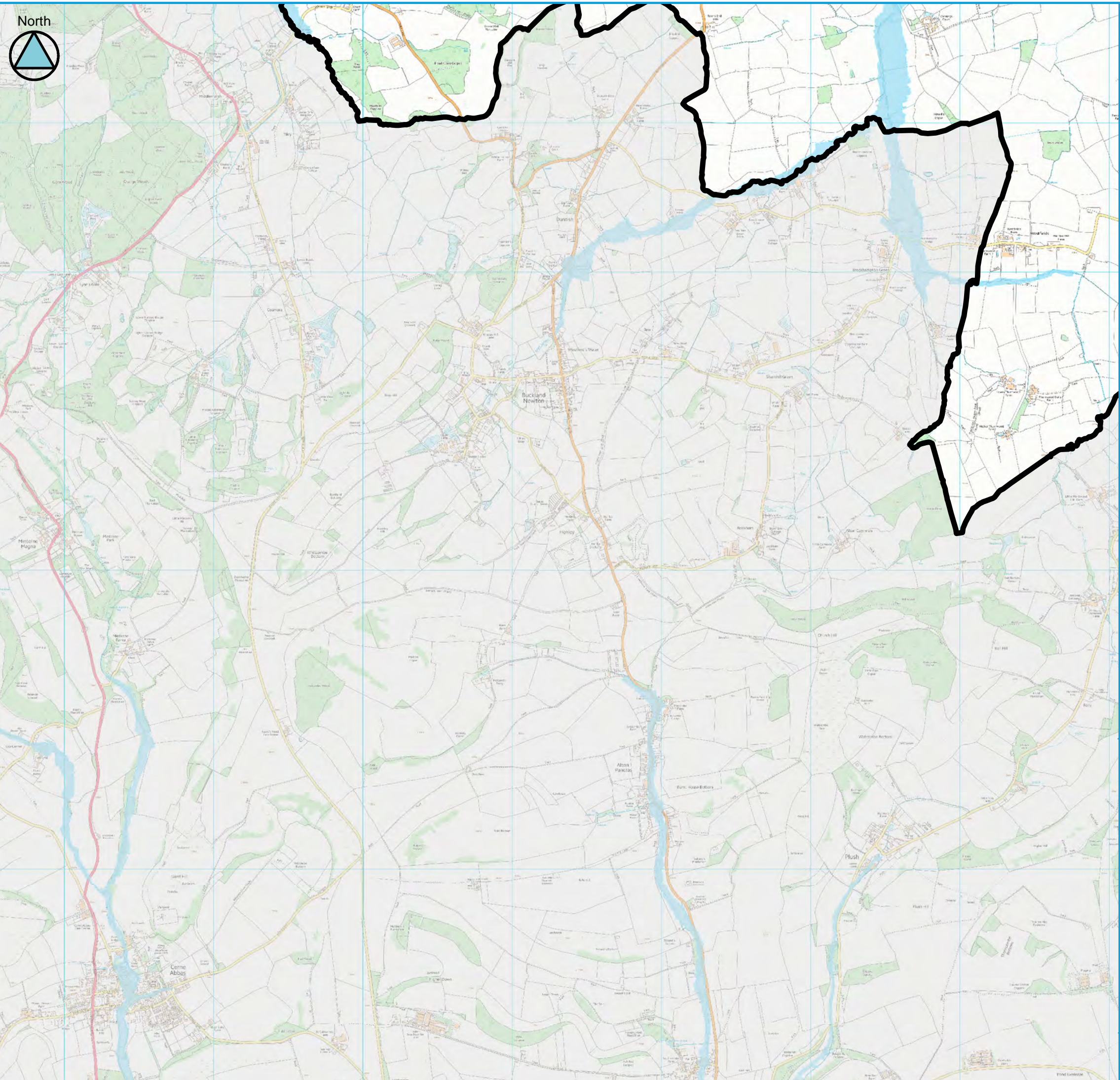
Sheet No: 22 of 32

Index Number: ND_22

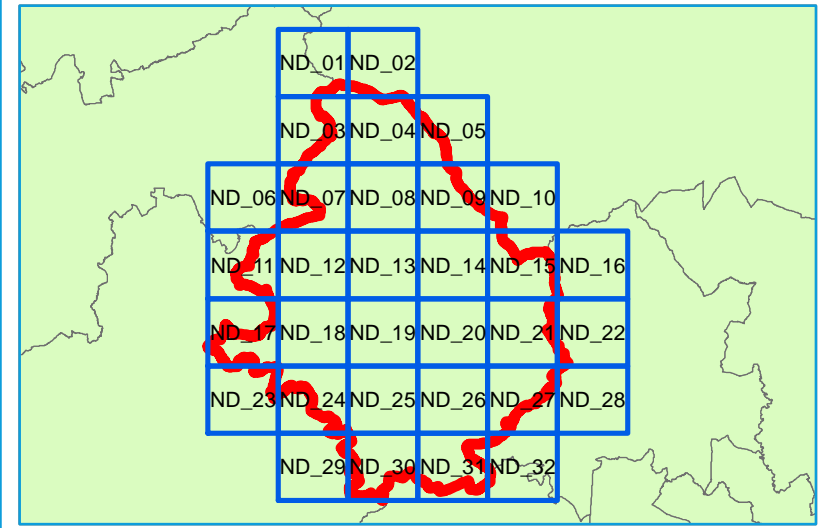
This document is the property of Jeremy Benn Associates Ltd. It shall not be reproduced in whole or in part, nor disclosed to a third party, without the permission of Jeremy Benn Associates Ltd.

DATE DRAWN:
15/06/2017





Key Plan



Legend

- North Dorset District Council Boundary
- Indicative Future Flood Zone 3



Contains Environment Agency information © Environment Agency and/or database right
 Reproduced from Ordnance Survey mapping with the permission of Ordnance Survey
 on behalf of the Controller of Her Majesty's Stationery Office. © Crown copyright. (2017)
 Unauthorised reproduction infringes Crown copyright and may lead to prosecution or civil proceedings.

Technical Note

This map shows the indicative future extent of Flood Zone 3 as a result of climate change. Where detailed modelling is available, banded outlines are shown giving the extent of Flood Zone 3 under different climate change allowances. Where there is no detailed modelling available, the future Flood Zone 3 extent has been assumed to be the present day Flood Zone 2 and this has been labelled as "Indicative Future Flood Zone 3". More accurate information will be required at site-specific risk assessment stage.

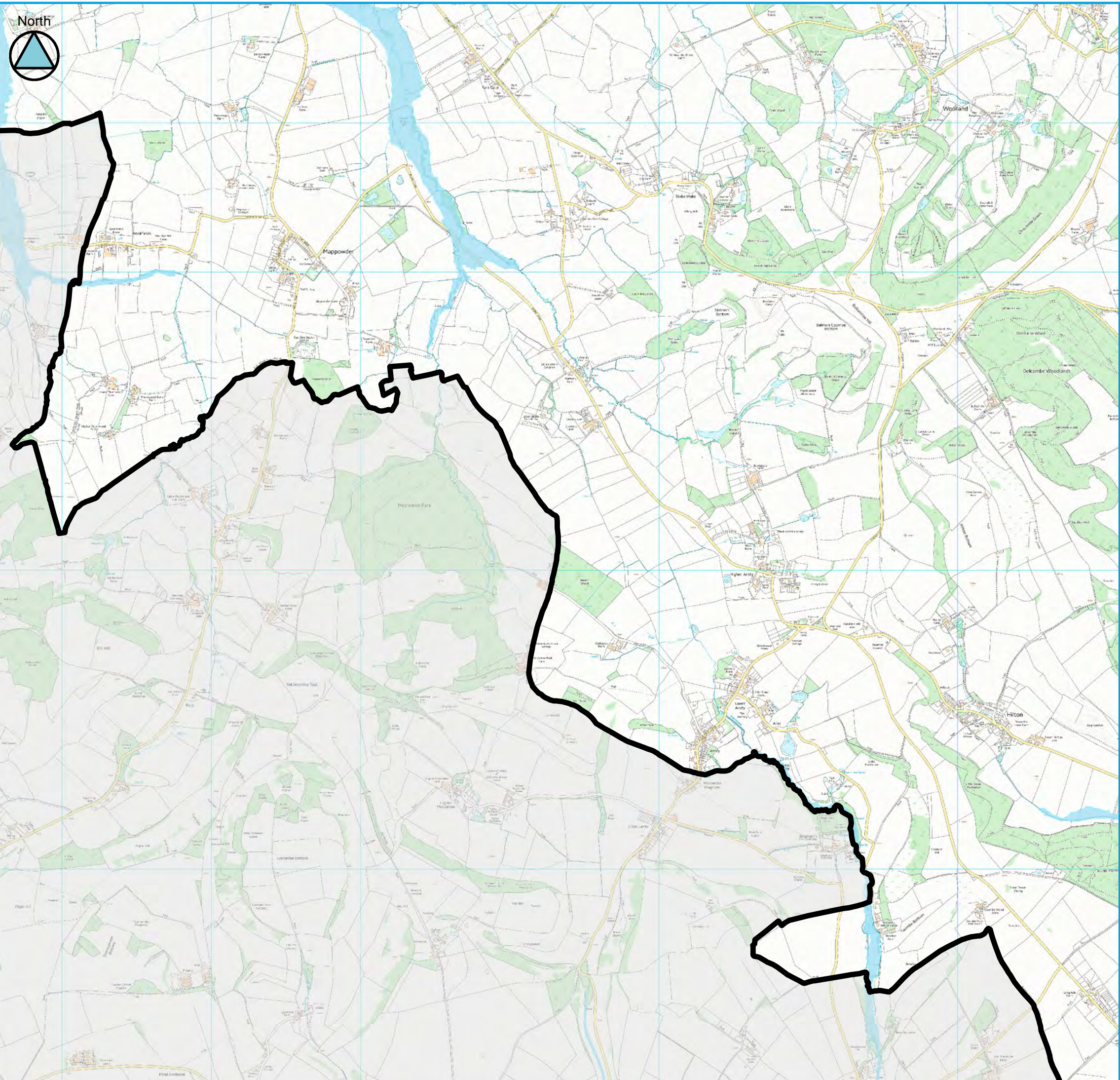
**NORTH DORSET DISTRICT COUNCIL
 LEVEL 1 SFRA
 APPENDIX A
 Climate Change - Indicative Future Flood Zone 3**

Sheet No: 23 of 32 Index Number: ND_23

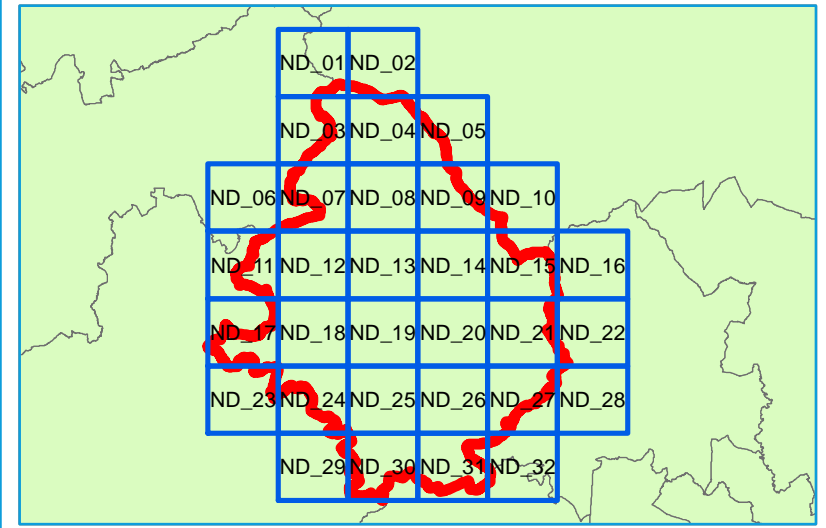
This document is the property of Jeremy Benn Associates Ltd. It shall not be reproduced in whole or in part, nor disclosed to a third party, without the permission of Jeremy Benn Associates Ltd.

DATE DRAWN:
15/06/2017





Key Plan



Legend

-  North Dorset District Council Boundary
-  Indicative Future Flood Zone 3



Contains Environment Agency information © Environment Agency and/or database right
 Reproduced from Ordnance Survey mapping with the permission of Ordnance Survey
 on behalf of the Controller of Her Majesty's Stationery Office. © Crown copyright. (2017)
 Unauthorised reproduction infringes Crown copyright and may lead to prosecution or civil proceedings.

Technical Note

This map shows the indicative future extent of Flood Zone 3 as a result of climate change. Where detailed modelling is available, banded outlines are shown giving the extent of Flood Zone 3 under different climate change allowances. Where there is no detailed modelling available, the future Flood Zone 3 extent has been assumed to be the present day Flood Zone 2 and this has been labelled as "Indicative Future Flood Zone 3". More accurate information will be required at site-specific risk assessment stage.


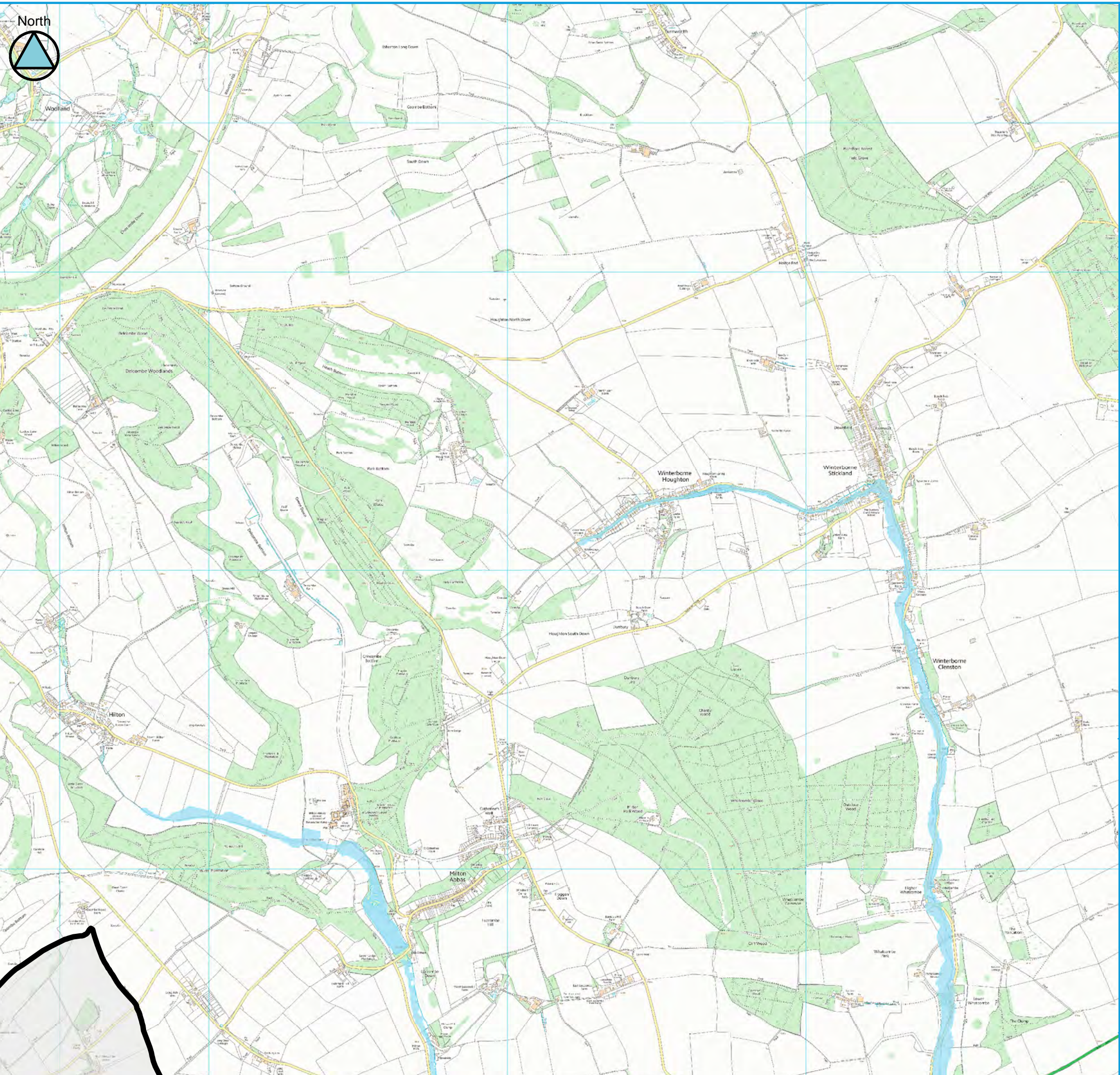
NORTH DORSET DISTRICT COUNCIL LEVEL 1 SFRA APPENDIX A Climate Change - Indicative Future Flood Zone 3

Sheet No: 24 of 32 Index Number: ND_24

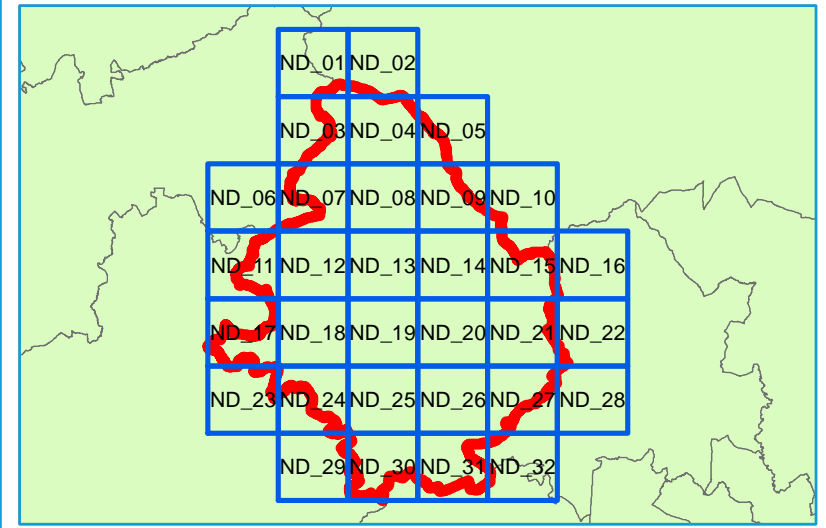
This document is the property of Jeremy Benn Associates Ltd. It shall not be reproduced in whole or in part, nor disclosed to a third party, without the permission of Jeremy Benn Associates Ltd.

DATE DRAWN:
15/06/2017





Key Plan



Legend

-  North Dorset District Council Boundary
-  Indicative Future Flood Zone 3



Contains Environment Agency information © Environment Agency and/or database right
 Reproduced from Ordnance Survey mapping with the permission of Ordnance Survey
 on behalf of the Controller of Her Majesty's Stationery Office. © Crown copyright. (2017)
 Unauthorised reproduction infringes Crown copyright and may lead to prosecution or civil proceedings.

Technical Note

This map shows the indicative future extent of Flood Zone 3 as a result of climate change. Where detailed modelling is available, banded outlines are shown giving the extent of Flood Zone 3 under different climate change allowances. Where there is no detailed modelling available, the future Flood Zone 3 extent has been assumed to be the present day Flood Zone 2 and this has been labelled as "Indicative Future Flood Zone 3". More accurate information will be required at site-specific risk assessment stage.

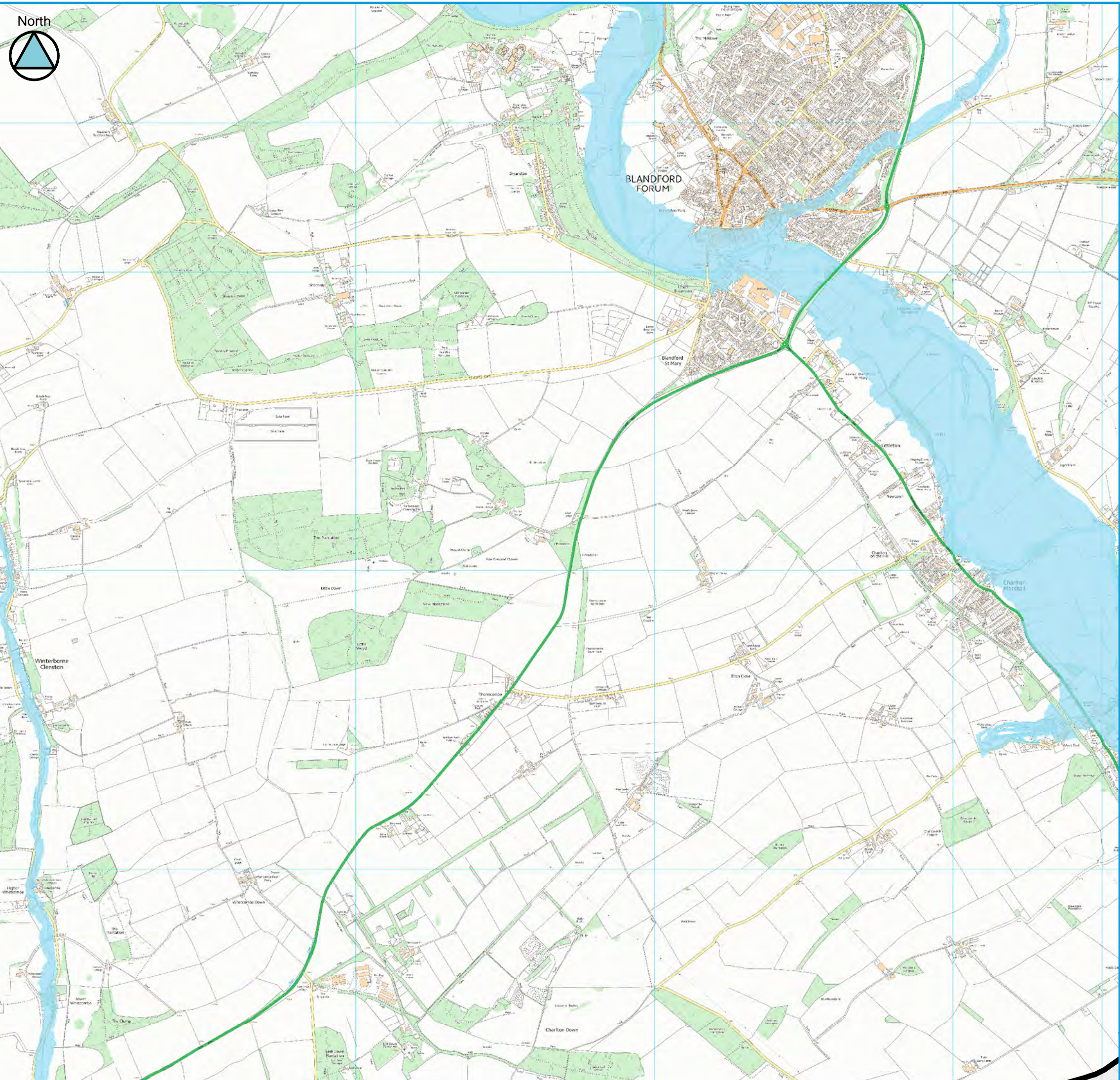
NORTH DORSET DISTRICT COUNCIL LEVEL 1 SFRA APPENDIX A Climate Change - Indicative Future Flood Zone 3

Sheet No: 25 of 32 Index Number: ND_25

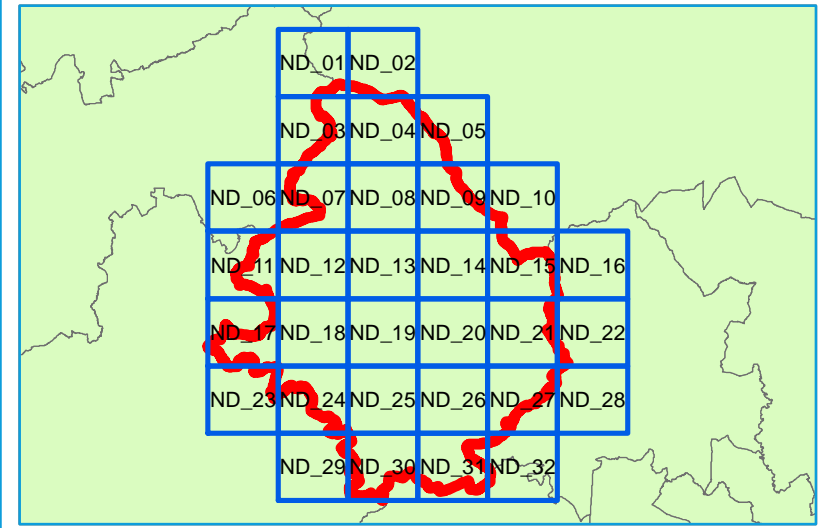
This document is the property of Jeremy Benn Associates Ltd. It shall not be reproduced in whole or in part, nor disclosed to a third party, without the permission of Jeremy Benn Associates Ltd.

DATE DRAWN:
 15/06/2017





Key Plan



Legend

-  North Dorset District Council Boundary
-  Indicative Future Flood Zone 3



Contains Environment Agency information © Environment Agency and/or database right
 Reproduced from Ordnance Survey mapping with the permission of Ordnance Survey
 on behalf of the Controller of Her Majesty's Stationery Office. © Crown copyright. (2017)
 Unauthorised reproduction infringes Crown copyright and may lead to prosecution or civil proceedings.

Technical Note

This map shows the indicative future extent of Flood Zone 3 as a result of climate change. Where detailed modelling is available, banded outlines are shown giving the extent of Flood Zone 3 under different climate change allowances. Where there is no detailed modelling available, the future Flood Zone 3 extent has been assumed to be the present day Flood Zone 2 and this has been labelled as "Indicative Future Flood Zone 3". More accurate information will be required at site-specific risk assessment stage.

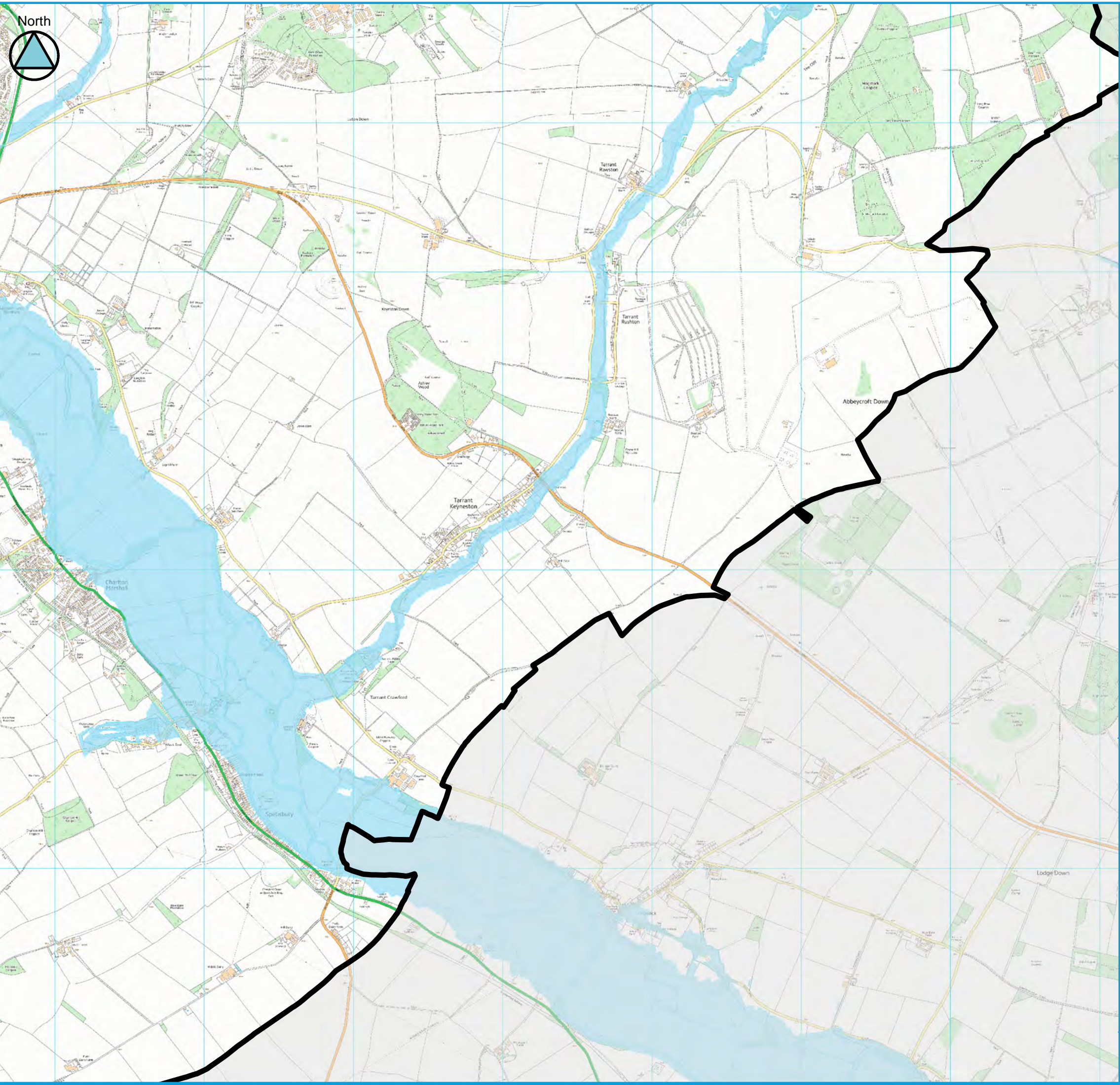
NORTH DORSET DISTRICT COUNCIL LEVEL 1 SFRA APPENDIX A Climate Change - Indicative Future Flood Zone 3

Sheet No: 26 of 32 Index Number: ND_26

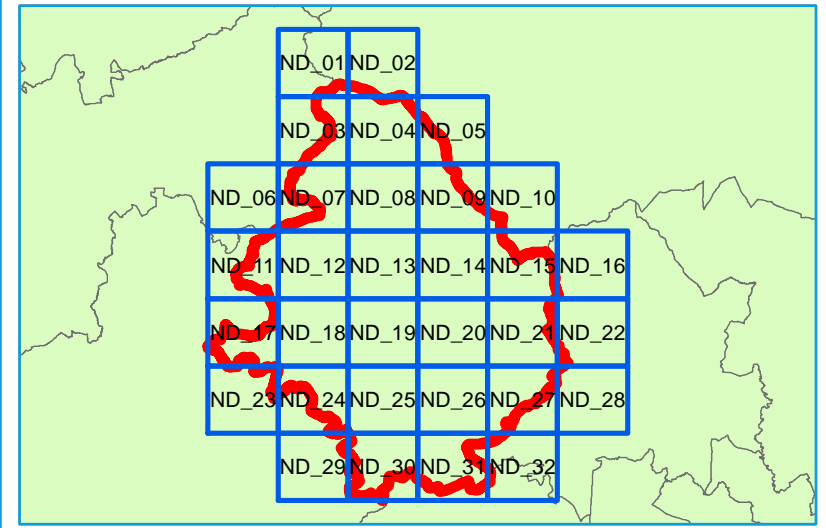
This document is the property of Jeremy Benn Associates Ltd. It shall not be reproduced in whole or in part, nor disclosed to a third party, without the permission of Jeremy Benn Associates Ltd.

DATE DRAWN:
15/06/2017





Key Plan



Legend

-  North Dorset District Council Boundary
-  Indicative Future Flood Zone 3



Contains Environment Agency information © Environment Agency and/or database right
 Reproduced from Ordnance Survey mapping with the permission of Ordnance Survey
 on behalf of the Controller of Her Majesty's Stationery Office. © Crown copyright. (2017)
 Unauthorised reproduction infringes Crown copyright and may lead to prosecution or civil proceedings.

Technical Note

This map shows the indicative future extent of Flood Zone 3 as a result of climate change. Where detailed modelling is available, banded outlines are shown giving the extent of Flood Zone 3 under different climate change allowances. Where there is no detailed modelling available, the future Flood Zone 3 extent has been assumed to be the present day Flood Zone 2 and this has been labelled as "Indicative Future Flood Zone 3". More accurate information will be required at site-specific risk assessment stage.

**NORTH DORSET DISTRICT COUNCIL
 LEVEL 1 SFRA
 APPENDIX A
 Climate Change - Indicative Future Flood Zone 3**

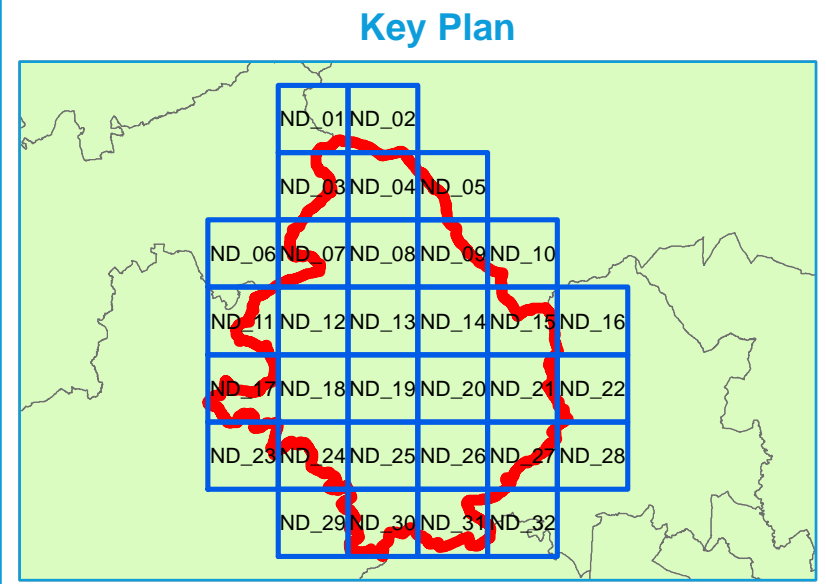
Sheet No: 27 of 32 Index Number: ND_27

This document is the property of Jeremy Benn Associates Ltd. It shall not be reproduced in whole or in part, nor disclosed to a third party, without the permission of Jeremy Benn Associates Ltd.

DATE DRAWN:
15/06/2017



North



Legend

-  North Dorset District Council Boundary
-  Indicative Future Flood Zone 3



Contains Environment Agency information © Environment Agency and/or database right
 Reproduced from Ordnance Survey mapping with the permission of Ordnance Survey
 on behalf of the Controller of Her Majesty's Stationery Office. © Crown copyright. (2017)
 Unauthorised reproduction infringes Crown copyright and may lead to prosecution or civil proceedings.

Technical Note

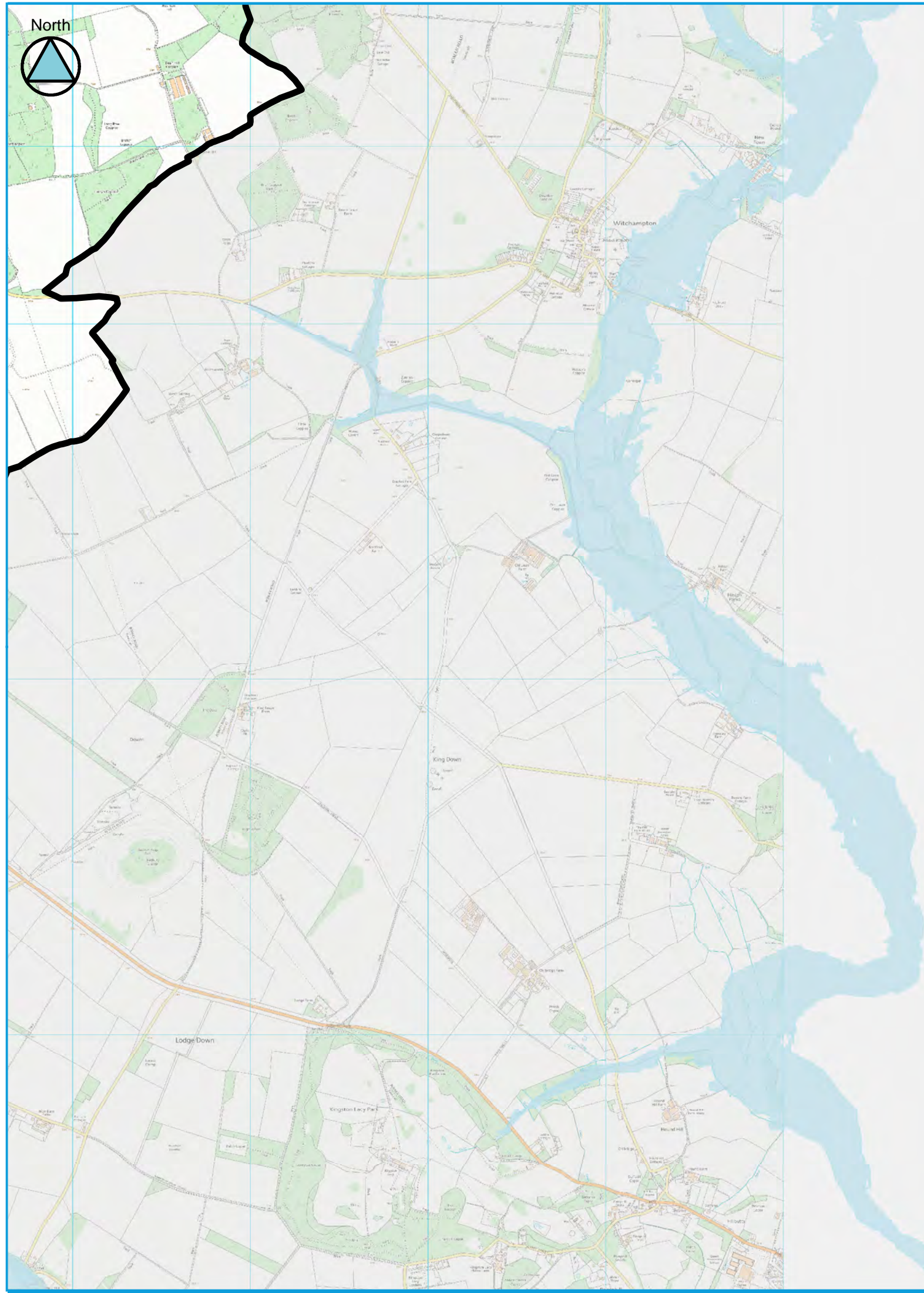
This map shows the indicative future extent of Flood Zone 3 as a result of climate change. Where detailed modelling is available, banded outlines are shown giving the extent of Flood Zone 3 under different climate change allowances. Where there is no detailed modelling available, the future Flood Zone 3 extent has been assumed to be the present day Flood Zone 2 and this has been labelled as "Indicative Future Flood Zone 3". More accurate information will be required at site-specific risk assessment stage.

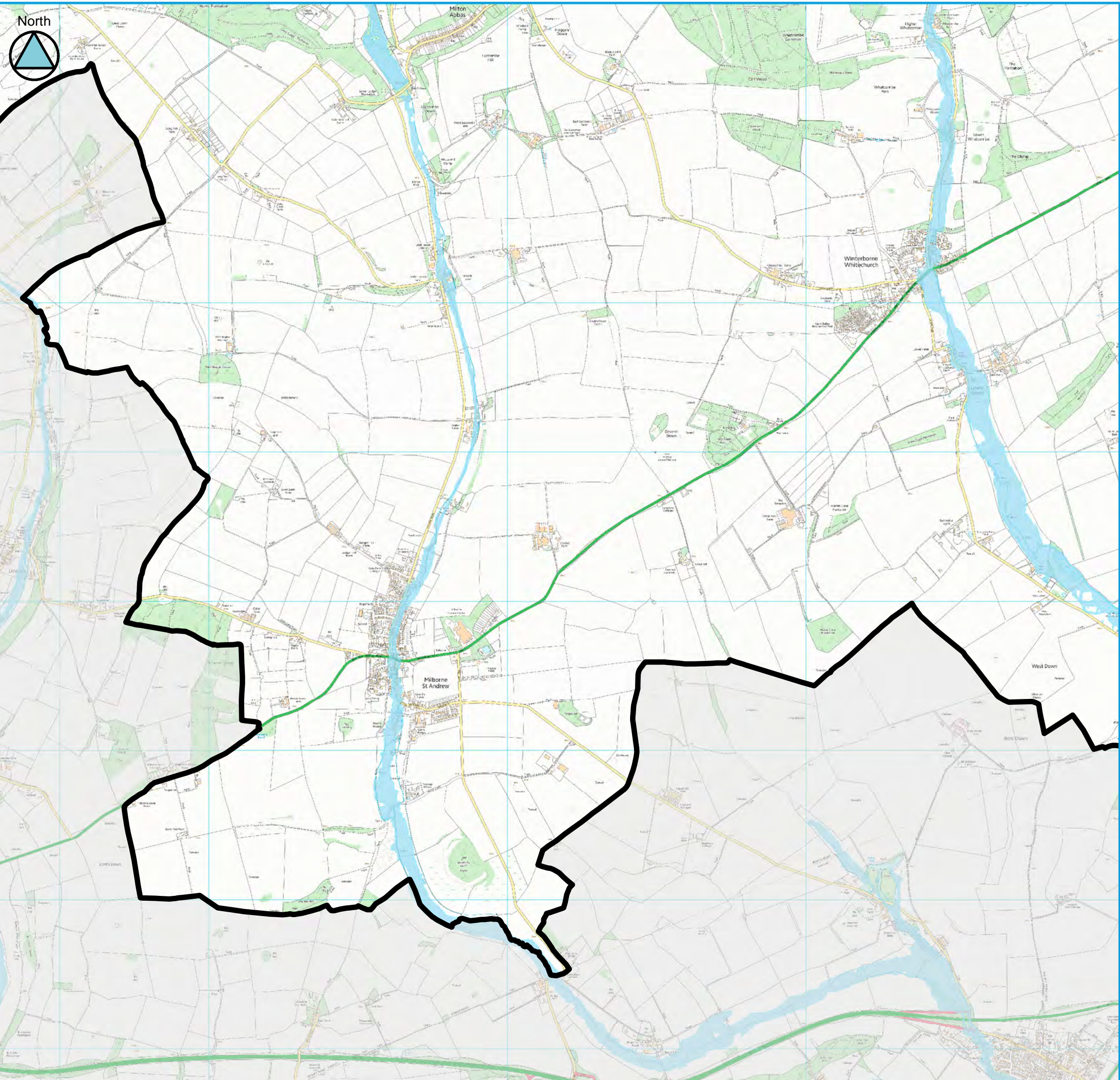
NORTH DORSET DISTRICT COUNCIL LEVEL 1 SFRA APPENDIX A Climate Change - Indicative Future Flood Zone 3

Sheet No: 28 of 32 Index Number: ND_28

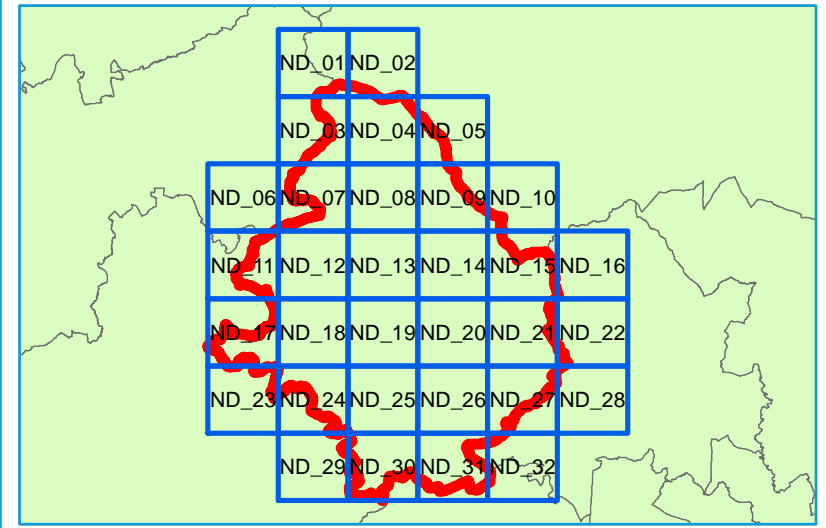
This document is the property of Jeremy Benn Associates Ltd. It shall not be reproduced in whole or in part, nor disclosed to a third party, without the permission of Jeremy Benn Associates Ltd.

DATE DRAWN:
15/06/2017





Key Plan



Legend

-  North Dorset District Council Boundary
-  Indicative Future Flood Zone 3



Contains Environment Agency information © Environment Agency and/or database right
 Reproduced from Ordnance Survey mapping with the permission of Ordnance Survey
 on behalf of the Controller of Her Majesty's Stationery Office. © Crown copyright. (2017)
 Unauthorised reproduction infringes Crown copyright and may lead to prosecution or civil proceedings.

Technical Note

This map shows the indicative future extent of Flood Zone 3 as a result of climate change. Where detailed modelling is available, banded outlines are shown giving the extent of Flood Zone 3 under different climate change allowances. Where there is no detailed modelling available, the future Flood Zone 3 extent has been assumed to be the present day Flood Zone 2 and this has been labelled as "Indicative Future Flood Zone 3". More accurate information will be required at site-specific risk assessment stage.

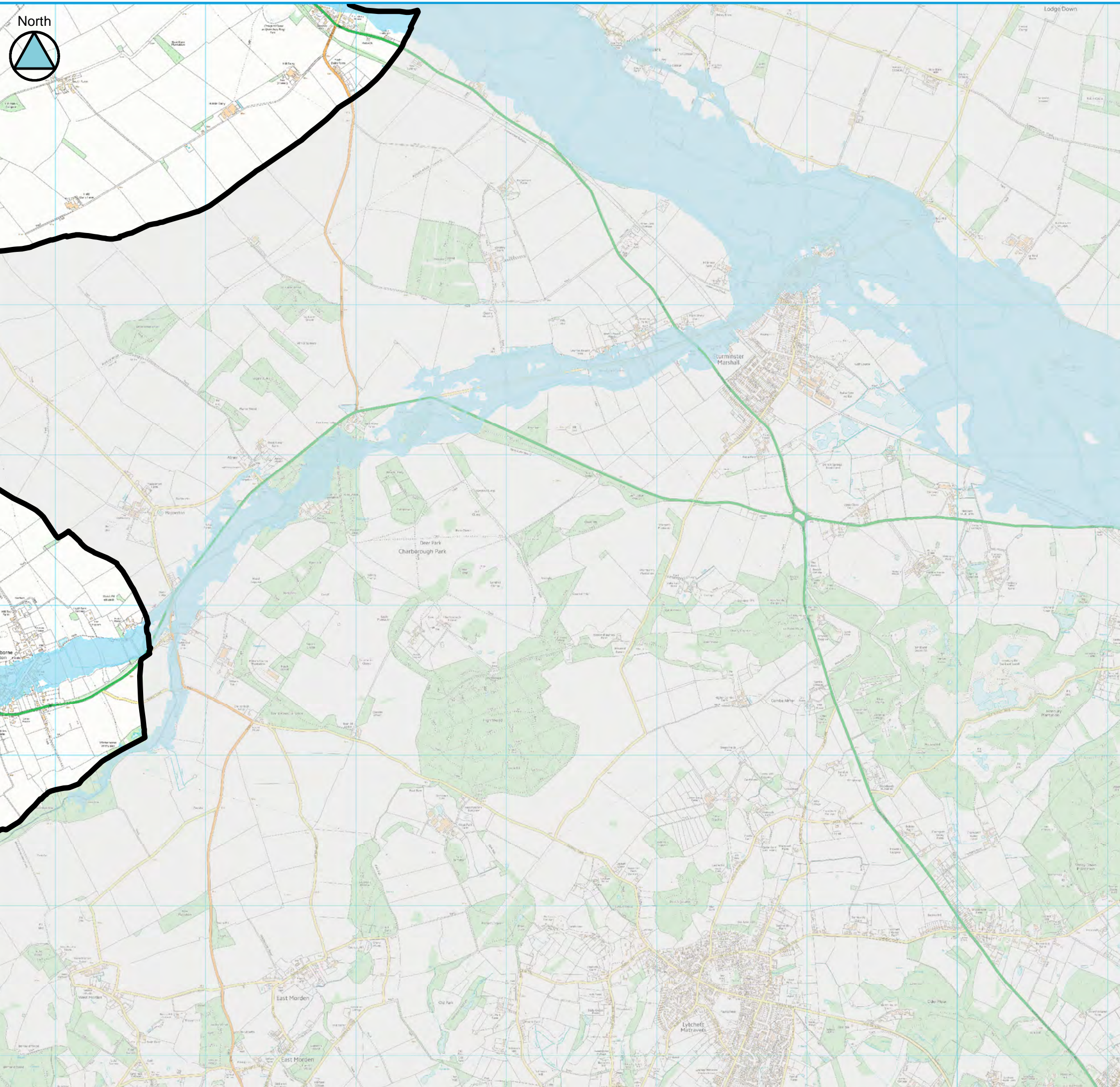
NORTH DORSET DISTRICT COUNCIL LEVEL 1 SFRA APPENDIX A Climate Change - Indicative Future Flood Zone 3

Sheet No: 30 of 32 Index Number: ND_30

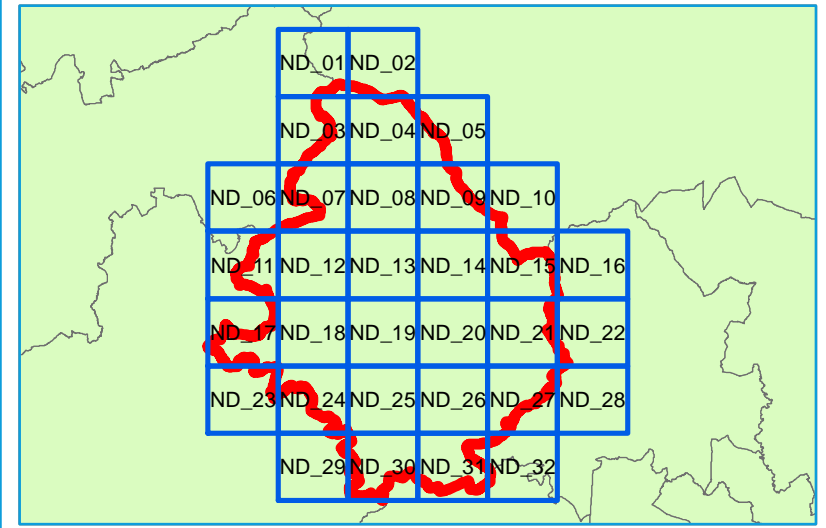
This document is the property of Jeremy Benn Associates Ltd. It shall not be reproduced in whole or in part, nor disclosed to a third party, without the permission of Jeremy Benn Associates Ltd.

DATE DRAWN:
15/06/2017





Key Plan



Legend

- North Dorset District Council Boundary
- Indicative Future Flood Zone 3



Contains Environment Agency information © Environment Agency and/or database right
 Reproduced from Ordnance Survey mapping with the permission of Ordnance Survey
 on behalf of the Controller of Her Majesty's Stationery Office. © Crown copyright. (2017)
 Unauthorised reproduction infringes Crown copyright and may lead to prosecution or civil proceedings.

Technical Note

This map shows the indicative future extent of Flood Zone 3 as a result of climate change. Where detailed modelling is available, banded outlines are shown giving the extent of Flood Zone 3 under different climate change allowances. Where there is no detailed modelling available, the future Flood Zone 3 extent has been assumed to be the present day Flood Zone 2 and this has been labelled as "Indicative Future Flood Zone 3". More accurate information will be required at site-specific risk assessment stage.

**NORTH DORSET DISTRICT COUNCIL
 LEVEL 1 SFRA
 APPENDIX A
 Climate Change - Indicative Future Flood Zone 3**

Sheet No: 32 of 32 Index Number: ND_32

This document is the property of Jeremy Benn Associates Ltd. It shall not be reproduced in whole or in part, nor disclosed to a third party, without the permission of Jeremy Benn Associates Ltd.

DATE DRAWN:
15/06/2017

