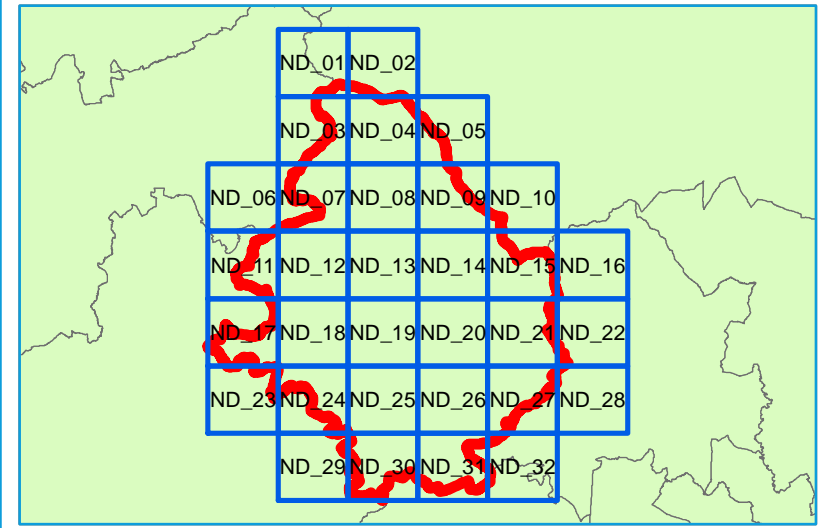








Key Plan



Legend

-  North Dorset District Council Boundary
-  uFMfSW 30yr
-  uFMfSW 100yr
-  uFMfSW 1000yr



Contains Environment Agency information © Environment Agency and/or database right
Reproduced from Ordnance Survey mapping with the permission of Ordnance Survey on behalf of the Controller of Her Majesty's Stationery Office. © Crown copyright. (2017)
Unauthorised reproduction infringes Crown copyright and may lead to prosecution or civil proceedings.

Technical Note

The uFSfSW shows the flooding that takes place from the 'surface runoff' generated by rainwater (including snow and other precipitation) which:
(a) is on the surface of the ground (whether or not it is moving), and
(b) has not yet entered a watercourse, drainage system or public sewer.

The updated Flood Map for Surface Water will pick out natural drainage channels, rivers, low areas in the floodplain and flow paths between buildings but it will only indicate flooding caused by local rainfall.

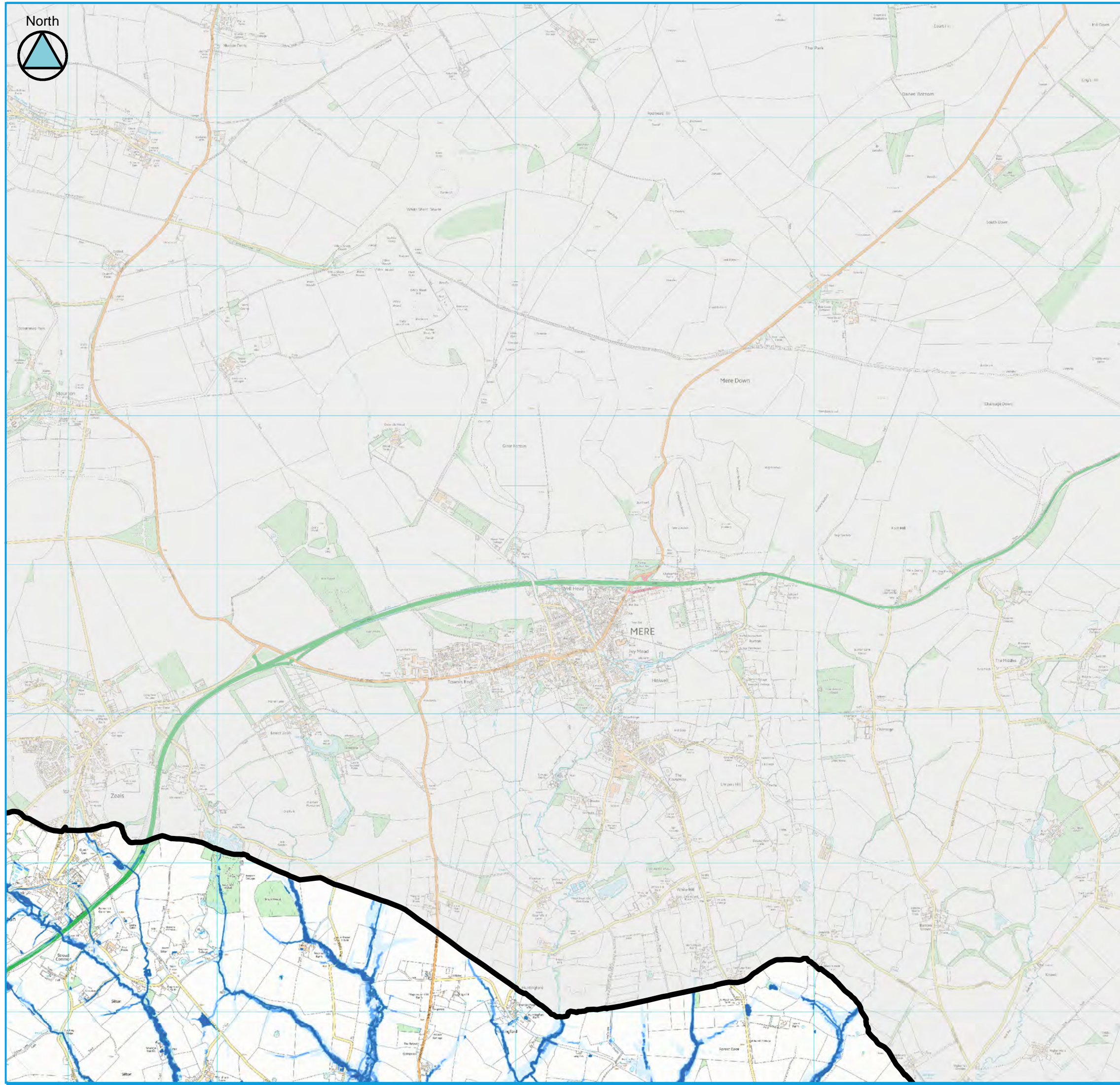
Note: The updated Flood Map for Surface Water shows predictions of flooded areas but does not show whether individual properties will be affected by surface water flooding or have been affected in the past. The updated Flood Map for Surface Water should not be used to predict if individual properties will flood.

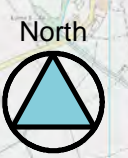
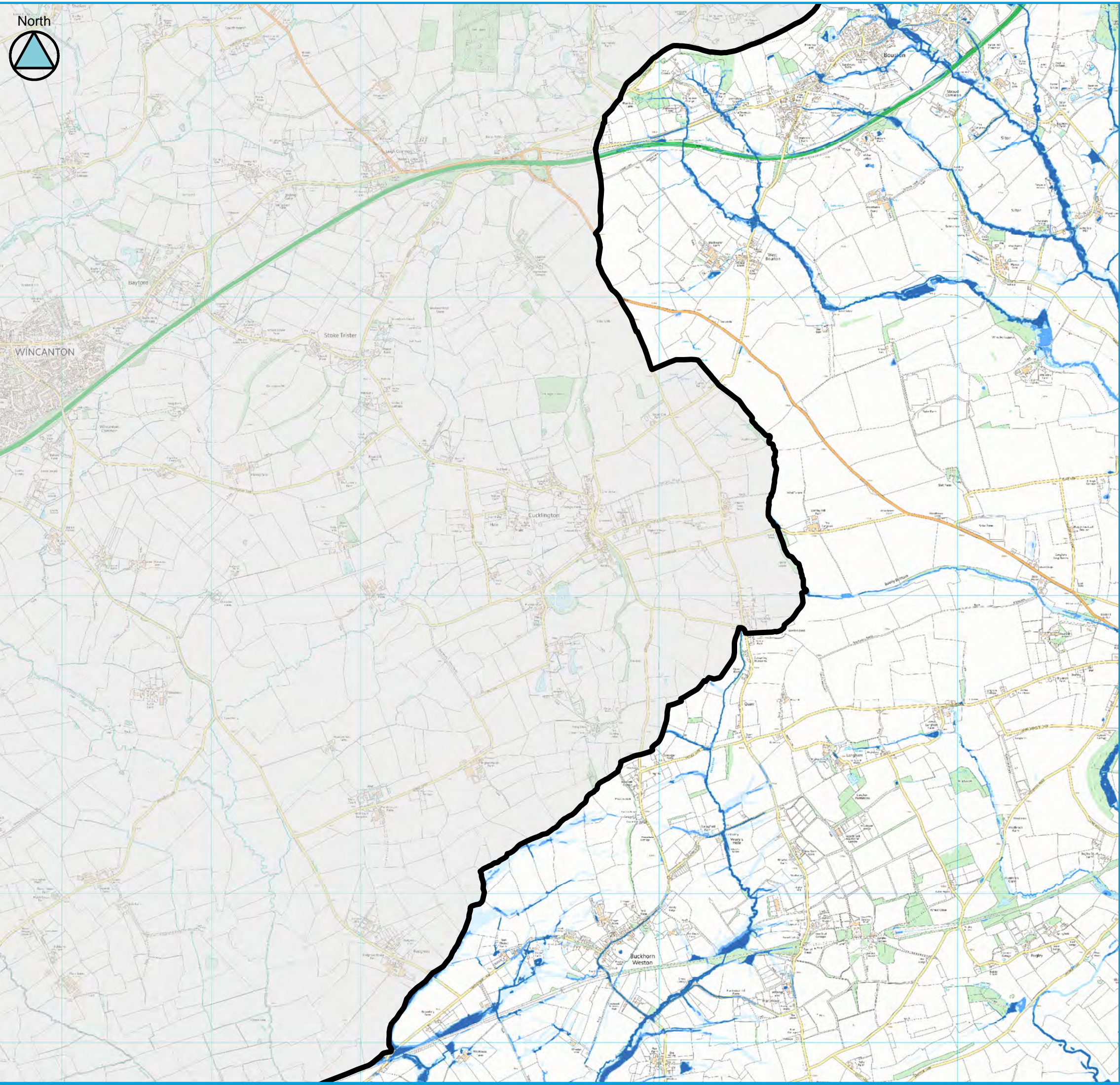
NORTH DORSET DISTRICT COUNCIL LEVEL 1 SFRA APPENDIX A SURFACE WATER FLOOD MAPS

Sheet No: 2 of 32 Index Number: ND_02

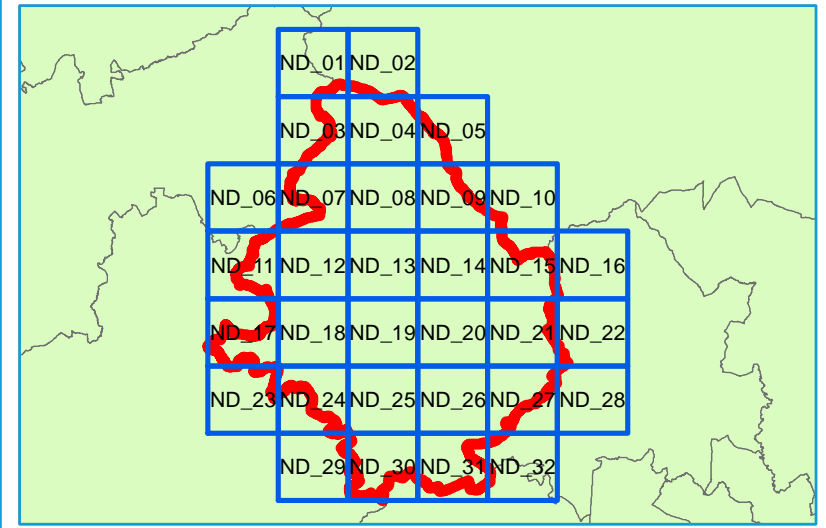
This document is the property of Jeremy Benn Associates Ltd. It shall not be reproduced in whole or in part, nor disclosed to a third party, without the permission of Jeremy Benn Associates Ltd.

DATE DRAWN:
18/05/2017









Key Plan



Legend

-  North Dorset District Council Boundary
-  uFMfSW 30yr
-  uFMfSW 100yr
-  uFMfSW 1000yr



Contains Environment Agency information © Environment Agency and/or database right
 Reproduced from Ordnance Survey mapping with the permission of Ordnance Survey
 on behalf of the Controller of Her Majesty's Stationery Office. © Crown copyright. (2017)
 Unauthorised reproduction infringes Crown copyright and may lead to prosecution or civil proceedings.

Technical Note

The uFSfSW shows the flooding that takes place from the 'surface runoff' generated by rainwater (including snow and other precipitation) which:
 (a) is on the surface of the ground (whether or not it is moving), and
 (b) has not yet entered a watercourse, drainage system or public sewer.

The updated Flood Map for Surface Water will pick out natural drainage channels, rivers, low areas in the floodplain and flow paths between buildings but it will only indicate flooding caused by local rainfall.

Note: The updated Flood Map for Surface Water shows predictions of flooded areas but does not show whether individual properties will be affected by surface water flooding or have been affected in the past. The updated Flood Map for Surface Water should not be used to predict if individual properties will flood.

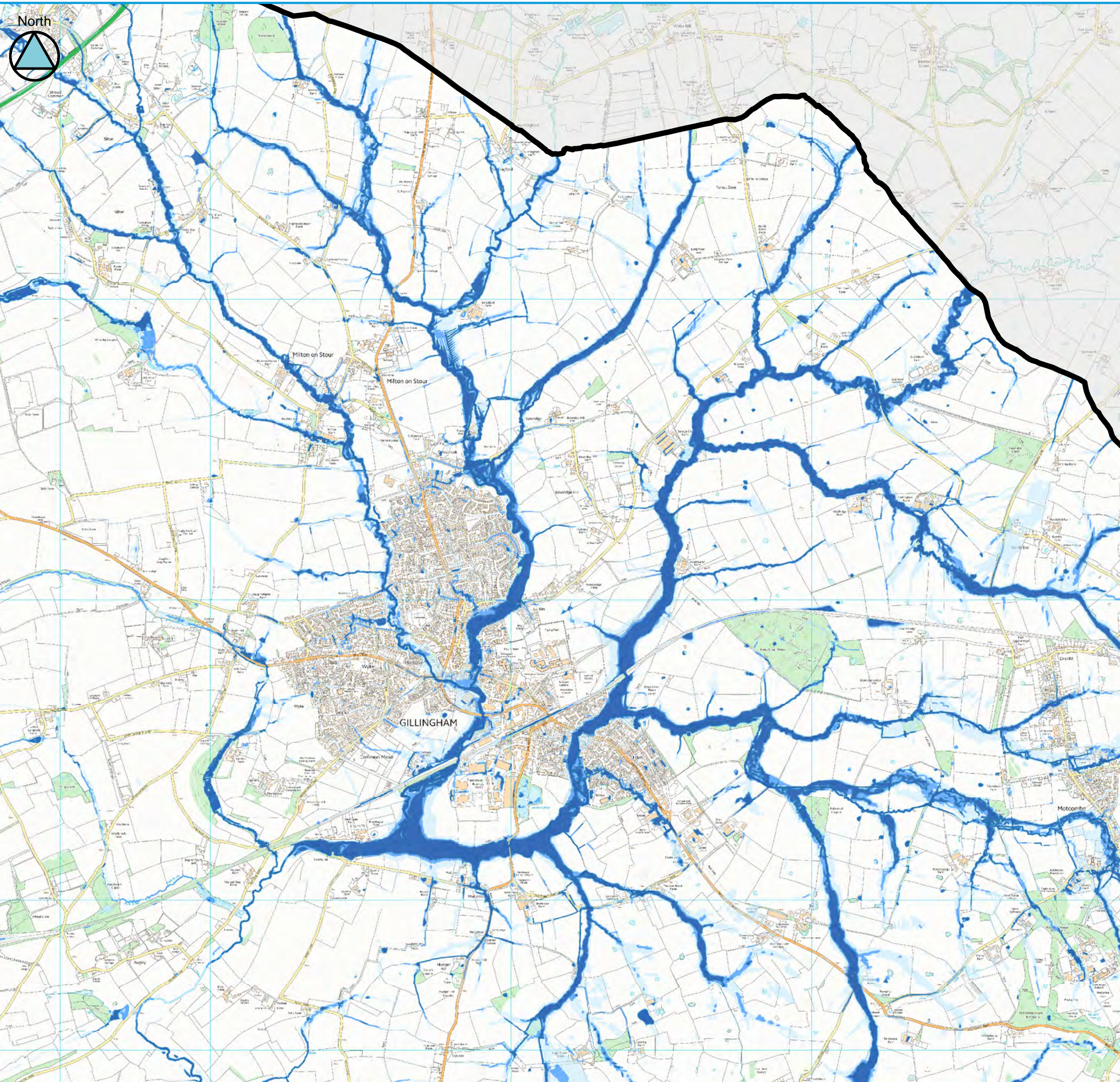
NORTH DORSET DISTRICT COUNCIL LEVEL 1 SFRA APPENDIX A SURFACE WATER FLOOD MAPS

Sheet No: 3 of 32 Index Number: ND_03

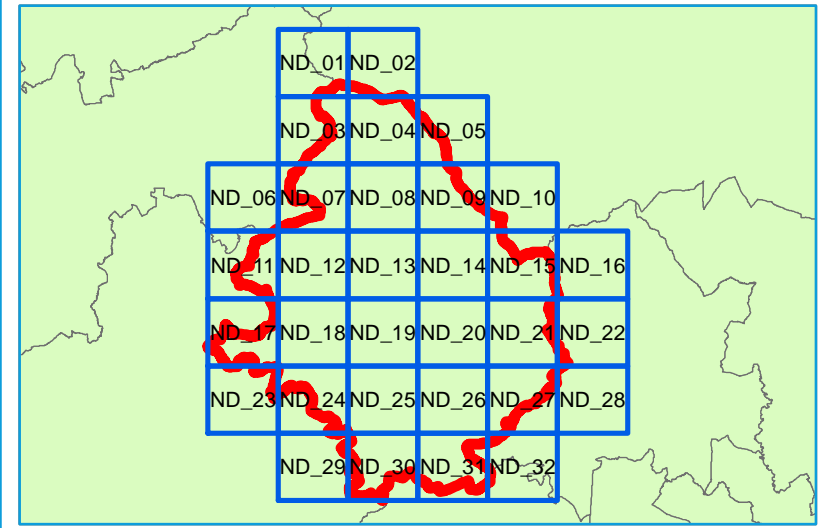
This document is the property of Jeremy Benn Associates Ltd. It shall not be reproduced in whole or in part, nor disclosed to a third party, without the permission of Jeremy Benn Associates Ltd.

DATE DRAWN:
18/05/2017









Key Plan



Legend

-  North Dorset District Council Boundary
-  uFMfSW 30yr
-  uFMfSW 100yr
-  uFMfSW 1000yr



Contains Environment Agency information © Environment Agency and/or database right
 Reproduced from Ordnance Survey mapping with the permission of Ordnance Survey on behalf of the Controller of Her Majesty's Stationery Office. © Crown copyright. (2017)
 Unauthorised reproduction infringes Crown copyright and may lead to prosecution or civil proceedings.

Technical Note

The uFSfSW shows the flooding that takes place from the 'surface runoff' generated by rainwater (including snow and other precipitation) which:
 (a) is on the surface of the ground (whether or not it is moving), and
 (b) has not yet entered a watercourse, drainage system or public sewer.

The updated Flood Map for Surface Water will pick out natural drainage channels, rivers, low areas in the floodplain and flow paths between buildings but it will only indicate flooding caused by local rainfall.

Note: The updated Flood Map for Surface Water shows predictions of flooded areas but does not show whether individual properties will be affected by surface water flooding or have been affected in the past. The updated Flood Map for Surface Water should not be used to predict if individual properties will flood.

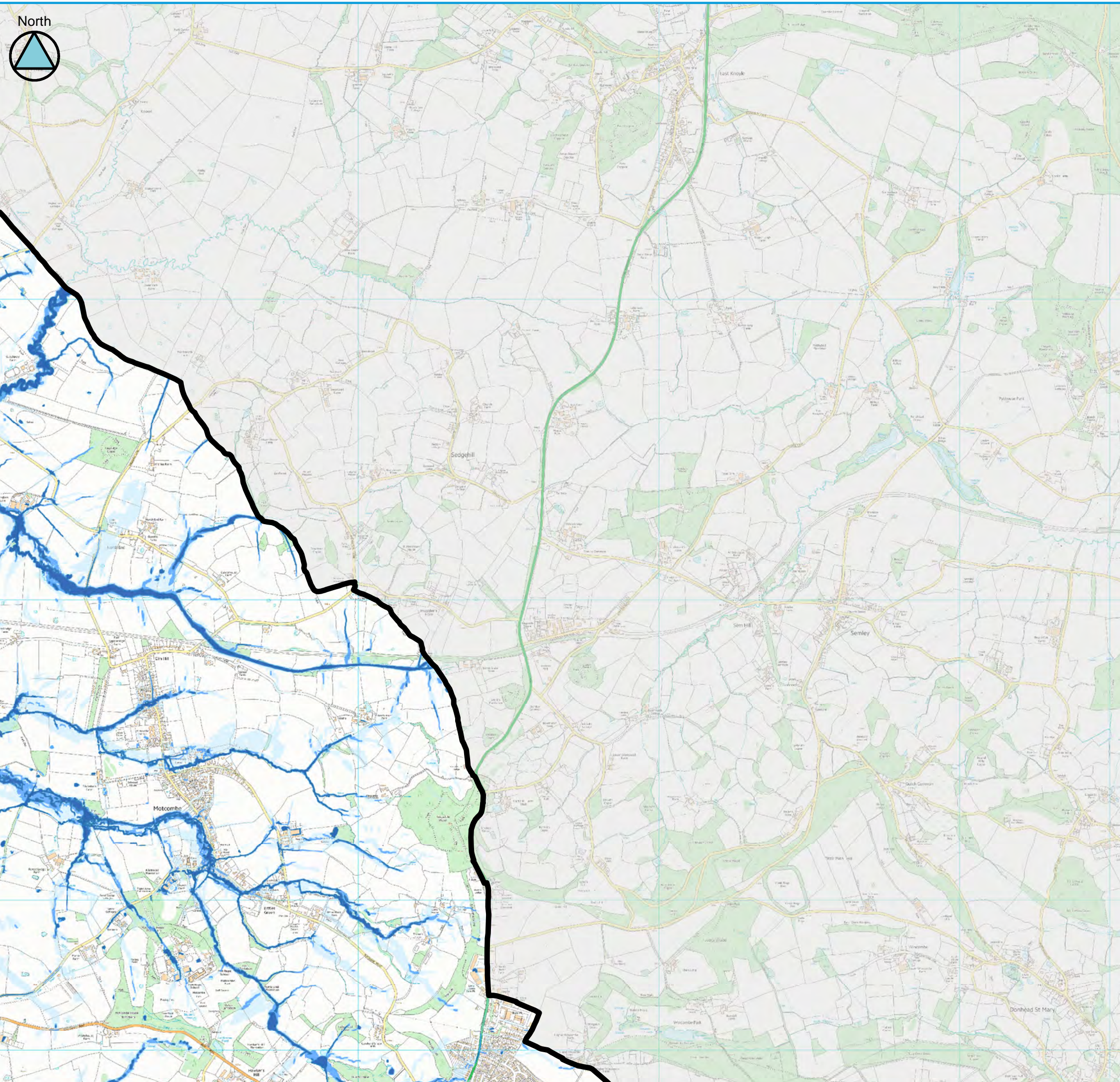
NORTH DORSET DISTRICT COUNCIL LEVEL 1 SFRA APPENDIX A SURFACE WATER FLOOD MAPS

Sheet No: 4 of 32 Index Number: ND_04

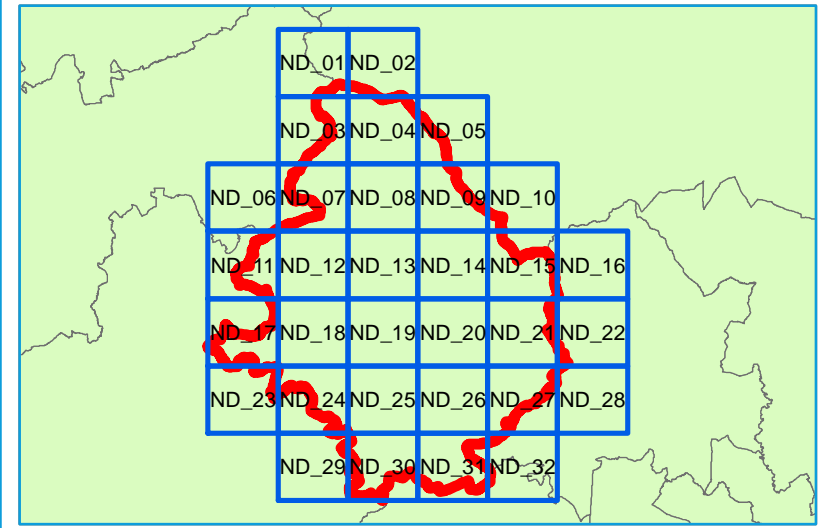
This document is the property of Jeremy Benn Associates Ltd. It shall not be reproduced in whole or in part, nor disclosed to a third party, without the permission of Jeremy Benn Associates Ltd.

DATE DRAWN:
18/05/2017









Key Plan



Legend

-  North Dorset District Council Boundary
-  uFMfSW 30yr
-  uFMfSW 100yr
-  uFMfSW 1000yr



Contains Environment Agency information © Environment Agency and/or database right
 Reproduced from Ordnance Survey mapping with the permission of Ordnance Survey on behalf of the Controller of Her Majesty's Stationery Office. © Crown copyright. (2017)
 Unauthorised reproduction infringes Crown copyright and may lead to prosecution or civil proceedings.

Technical Note

The uFSfSW shows the flooding that takes place from the 'surface runoff' generated by rainwater (including snow and other precipitation) which:
 (a) is on the surface of the ground (whether or not it is moving), and
 (b) has not yet entered a watercourse, drainage system or public sewer.

The updated Flood Map for Surface Water will pick out natural drainage channels, rivers, low areas in the floodplain and flow paths between buildings but it will only indicate flooding caused by local rainfall.

Note: The updated Flood Map for Surface Water shows predictions of flooded areas but does not show whether individual properties will be affected by surface water flooding or have been affected in the past. The updated Flood Map for Surface Water should not be used to predict if individual properties will flood.

NORTH DORSET DISTRICT COUNCIL LEVEL 1 SFRA APPENDIX A SURFACE WATER FLOOD MAPS

Sheet No: 5 of 32 Index Number: ND_05

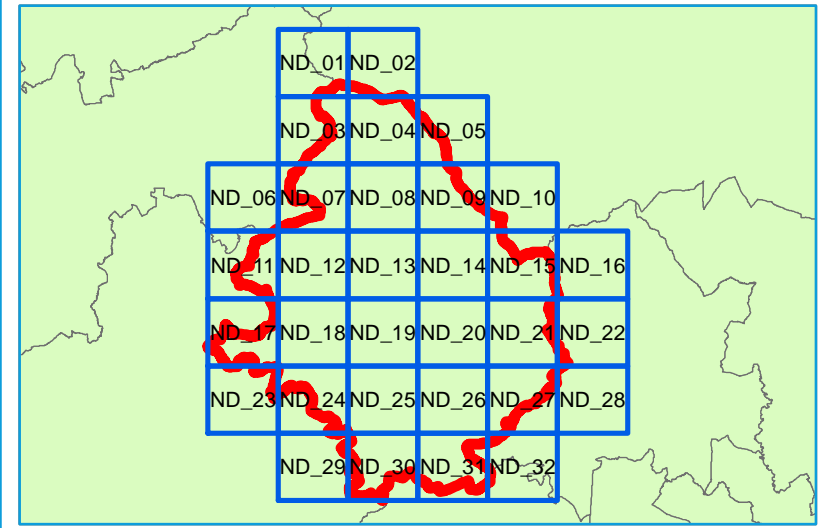
This document is the property of Jeremy Benn Associates Ltd. It shall not be reproduced in whole or in part, nor disclosed to a third party, without the permission of Jeremy Benn Associates Ltd.

DATE DRAWN:
18/05/2017









Key Plan



Legend

-  North Dorset District Council Boundary
-  uFMfSW 30yr
-  uFMfSW 100yr
-  uFMfSW 1000yr



Contains Environment Agency information © Environment Agency and/or database right
 Reproduced from Ordnance Survey mapping with the permission of Ordnance Survey
 on behalf of the Controller of Her Majesty's Stationery Office. © Crown copyright. (2017)
 Unauthorised reproduction infringes Crown copyright and may lead to prosecution or civil proceedings.

Technical Note

The uFSfSW shows the flooding that takes place from the 'surface runoff' generated by rainwater (including snow and other precipitation) which:
 (a) is on the surface of the ground (whether or not it is moving), and
 (b) has not yet entered a watercourse, drainage system or public sewer.

The updated Flood Map for Surface Water will pick out natural drainage channels, rivers, low areas in the floodplain and flow paths between buildings but it will only indicate flooding caused by local rainfall.

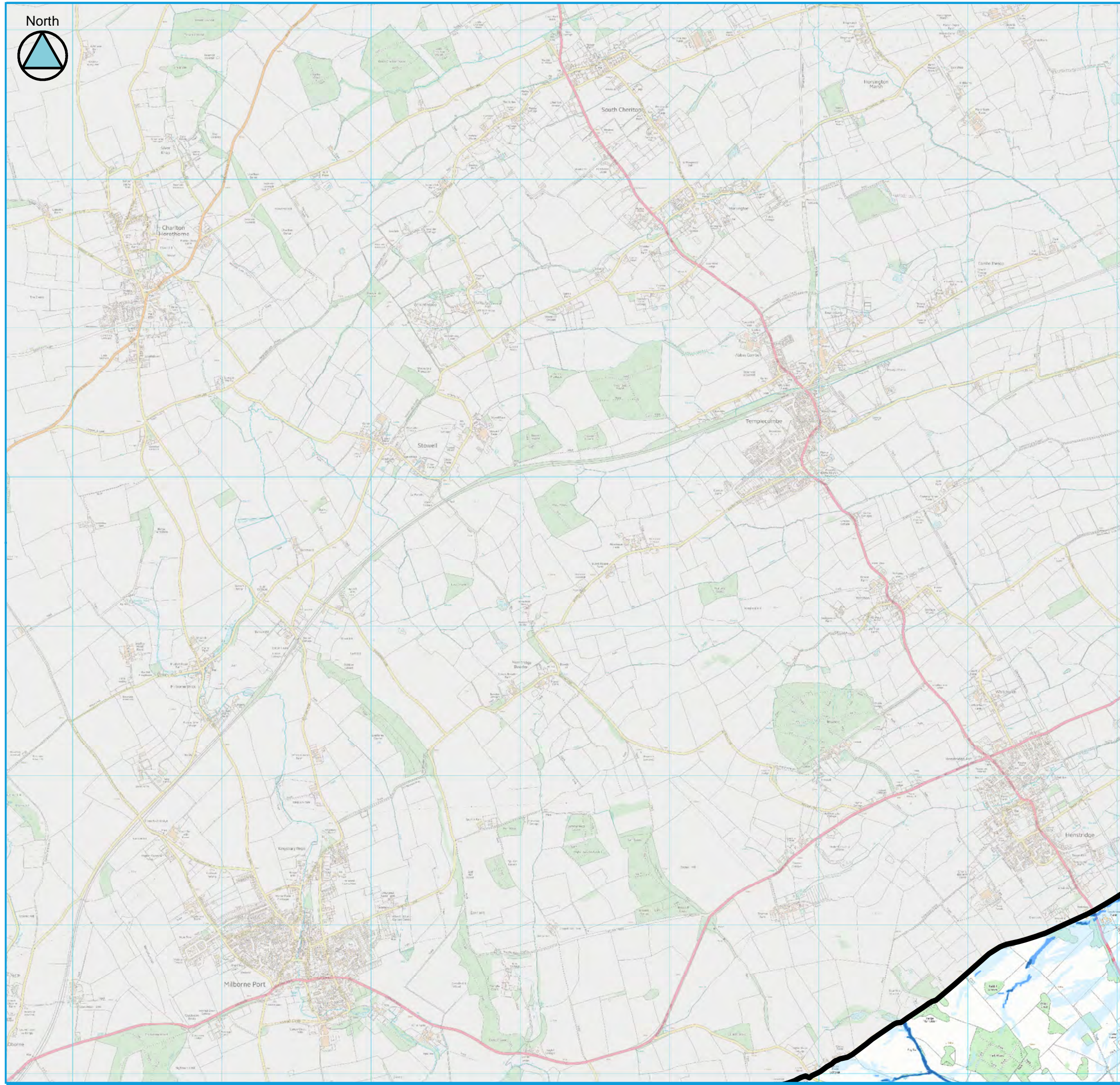
Note: The updated Flood Map for Surface Water shows predictions of flooded areas but does not show whether individual properties will be affected by surface water flooding or have been affected in the past. The updated Flood Map for Surface Water should not be used to predict if individual properties will flood.

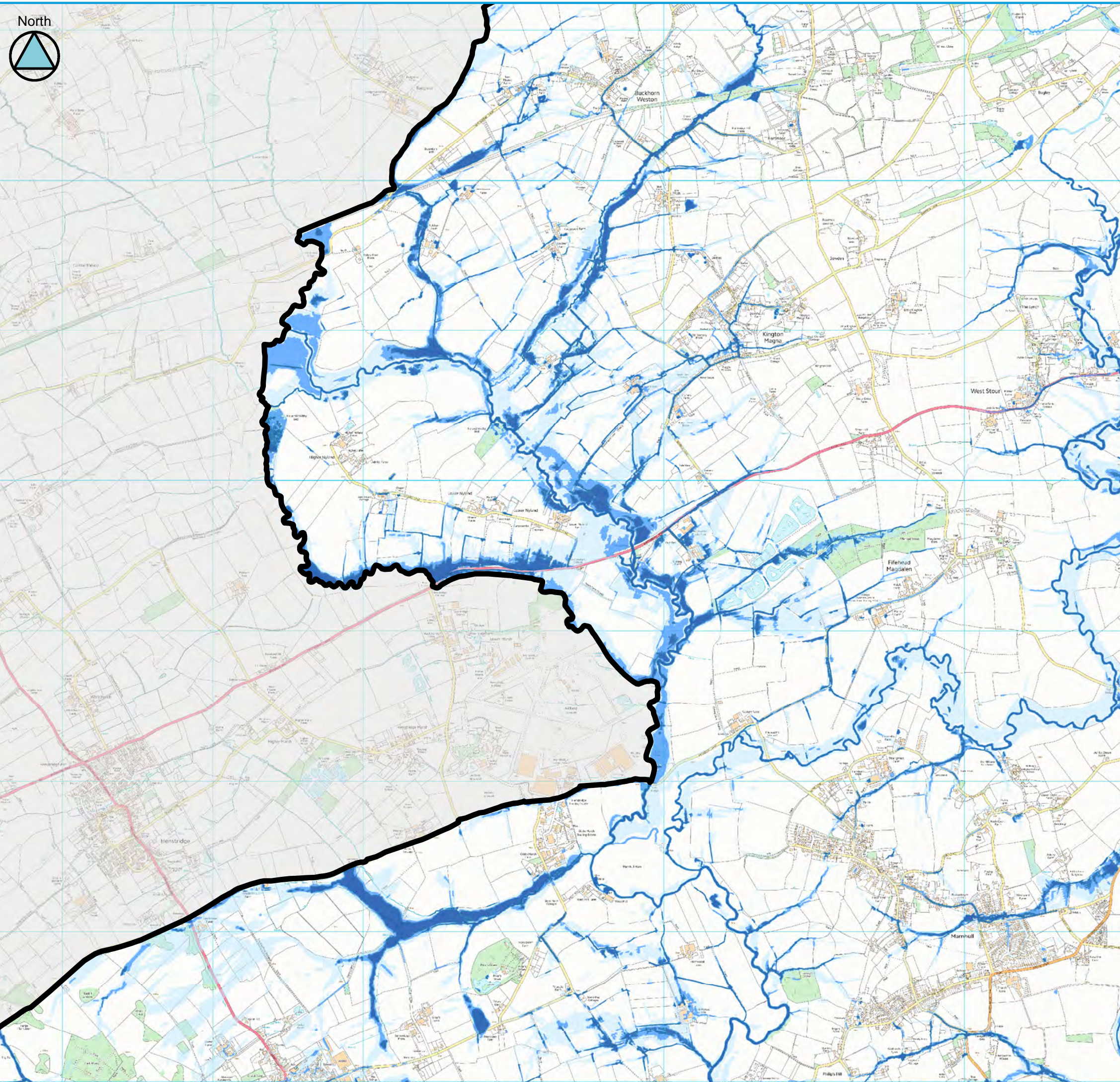
NORTH DORSET DISTRICT COUNCIL LEVEL 1 SFRA APPENDIX A SURFACE WATER FLOOD MAPS

Sheet No: 6 of 32 Index Number: ND_06

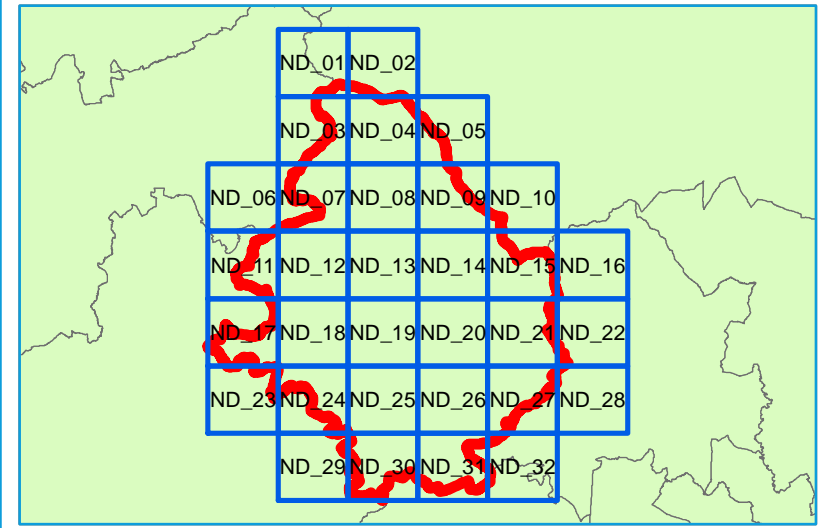
This document is the property of Jeremy Benn Associates Ltd. It shall not be reproduced in whole or in part, nor disclosed to a third party, without the permission of Jeremy Benn Associates Ltd.

DATE DRAWN:
18/05/2017









Key Plan



Legend

-  North Dorset District Council Boundary
-  uFMfSW 30yr
-  uFMfSW 100yr
-  uFMfSW 1000yr



Contains Environment Agency information © Environment Agency and/or database right
 Reproduced from Ordnance Survey mapping with the permission of Ordnance Survey
 on behalf of the Controller of Her Majesty's Stationery Office. © Crown copyright. (2017)
 Unauthorised reproduction infringes Crown copyright and may lead to prosecution or civil proceedings.

Technical Note

The uFSfSW shows the flooding that takes place from the 'surface runoff' generated by rainwater (including snow and other precipitation) which:
 (a) is on the surface of the ground (whether or not it is moving), and
 (b) has not yet entered a watercourse, drainage system or public sewer.

The updated Flood Map for Surface Water will pick out natural drainage channels, rivers, low areas in the floodplain and flow paths between buildings but it will only indicate flooding caused by local rainfall.

Note: The updated Flood Map for Surface Water shows predictions of flooded areas but does not show whether individual properties will be affected by surface water flooding or have been affected in the past. The updated Flood Map for Surface Water should not be used to predict if individual properties will flood.

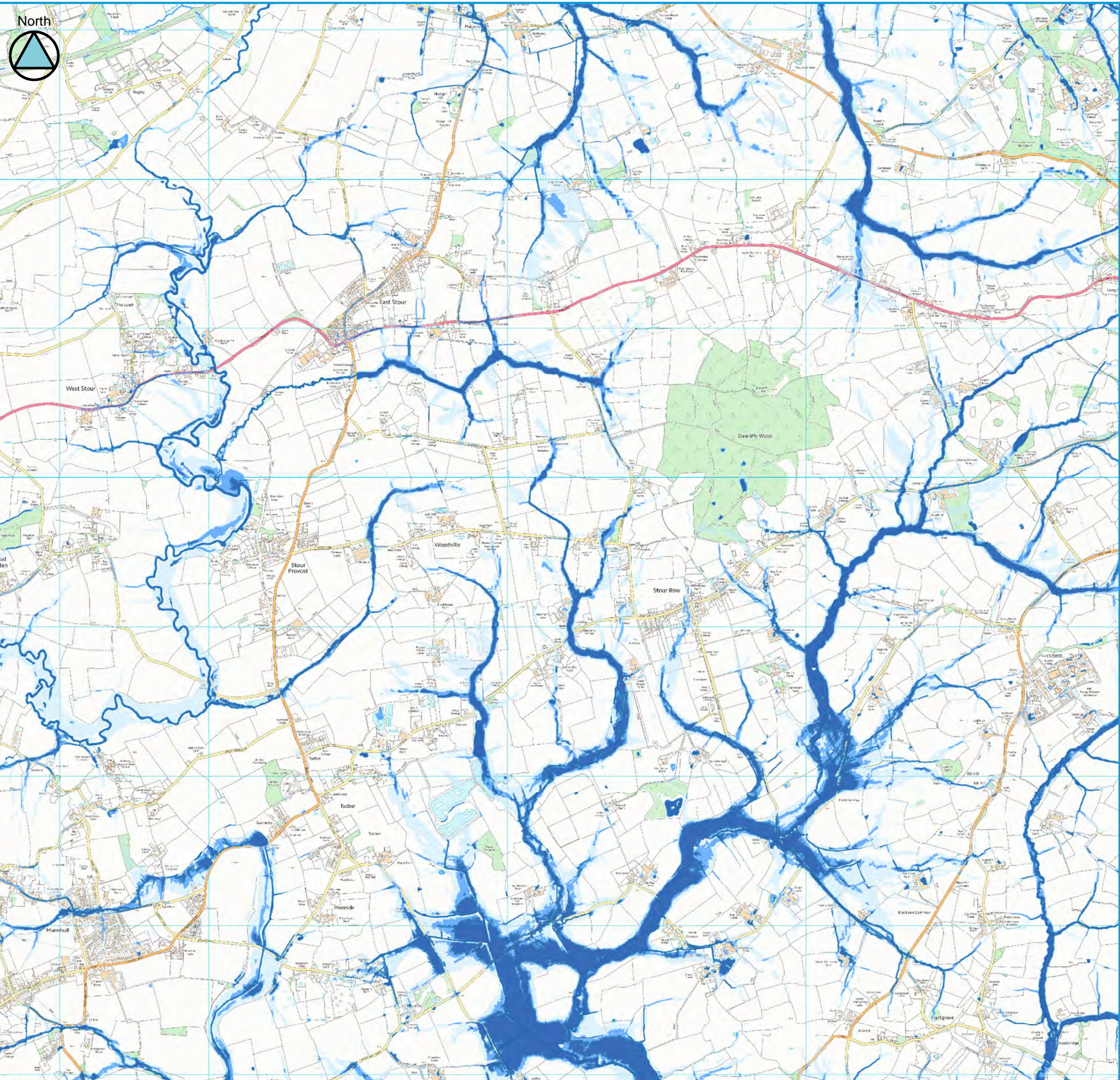
NORTH DORSET DISTRICT COUNCIL LEVEL 1 SFRA APPENDIX A SURFACE WATER FLOOD MAPS

Sheet No: 7 of 32 Index Number: ND_07

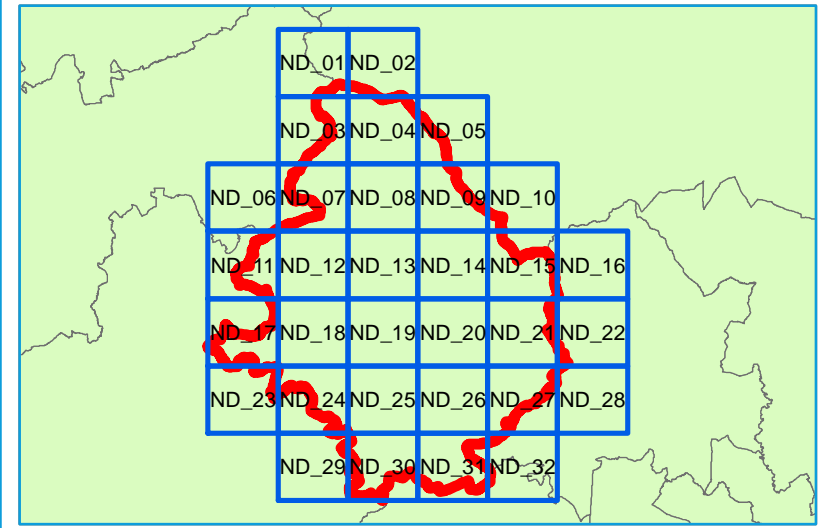
This document is the property of Jeremy Benn Associates Ltd. It shall not be reproduced in whole or in part, nor disclosed to a third party, without the permission of Jeremy Benn Associates Ltd.

DATE DRAWN:
18/05/2017









Key Plan



Legend

-  North Dorset District Council Boundary
-  uFMfSW 30yr
-  uFMfSW 100yr
-  uFMfSW 1000yr



Contains Environment Agency information © Environment Agency and/or database right
 Reproduced from Ordnance Survey mapping with the permission of Ordnance Survey
 on behalf of the Controller of Her Majesty's Stationery Office. © Crown copyright. (2017)
 Unauthorised reproduction infringes Crown copyright and may lead to prosecution or civil proceedings.

Technical Note

The uFSfSW shows the flooding that takes place from the 'surface runoff' generated by rainwater (including snow and other precipitation) which:
 (a) is on the surface of the ground (whether or not it is moving), and
 (b) has not yet entered a watercourse, drainage system or public sewer.

The updated Flood Map for Surface Water will pick out natural drainage channels, rivers, low areas in the floodplain and flow paths between buildings but it will only indicate flooding caused by local rainfall.

Note: The updated Flood Map for Surface Water shows predictions of flooded areas but does not show whether individual properties will be affected by surface water flooding or have been affected in the past. The updated Flood Map for Surface Water should not be used to predict if individual properties will flood.

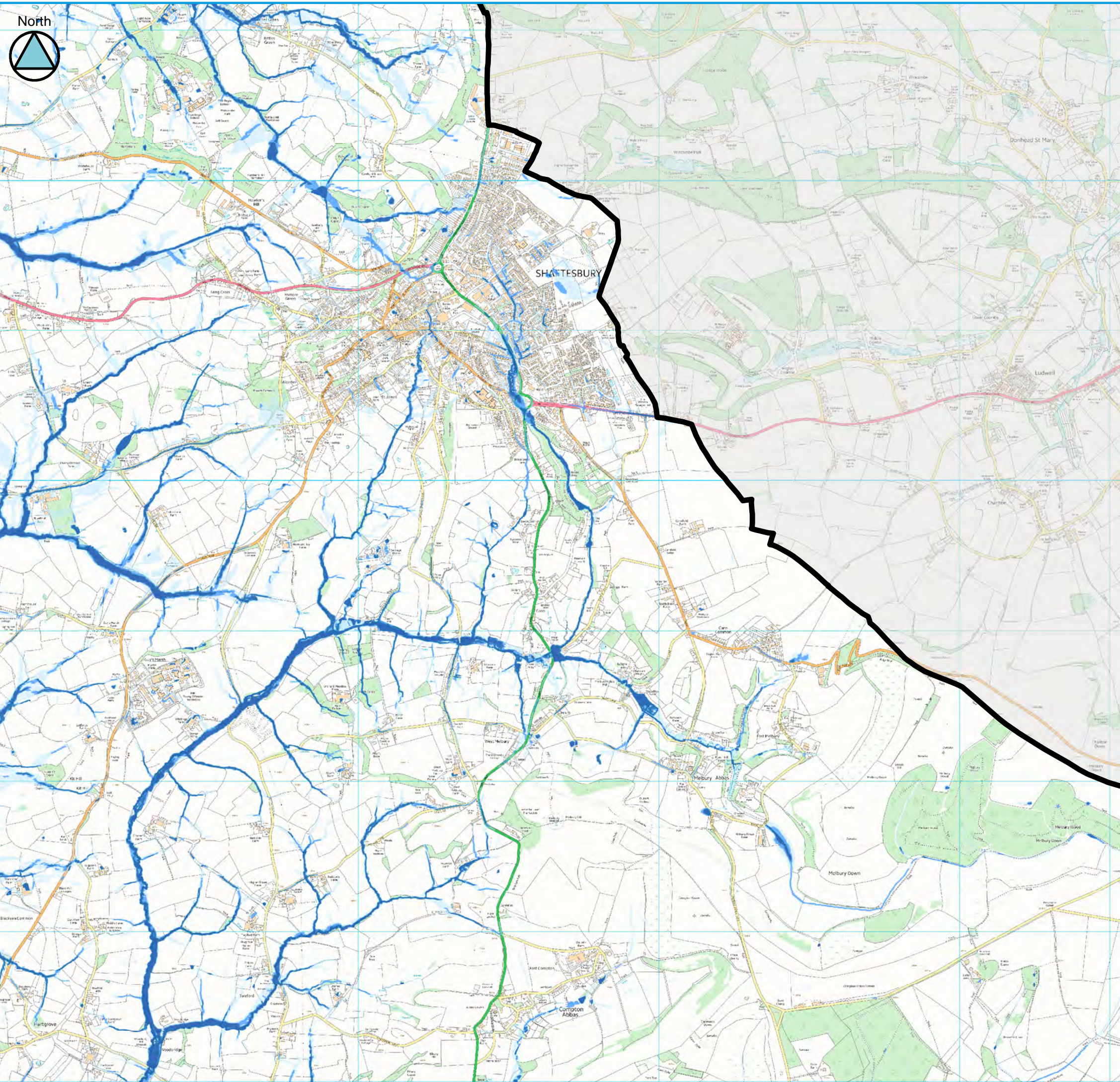
NORTH DORSET DISTRICT COUNCIL LEVEL 1 SFRA APPENDIX A SURFACE WATER FLOOD MAPS

Sheet No: 8 of 32 Index Number: ND_08

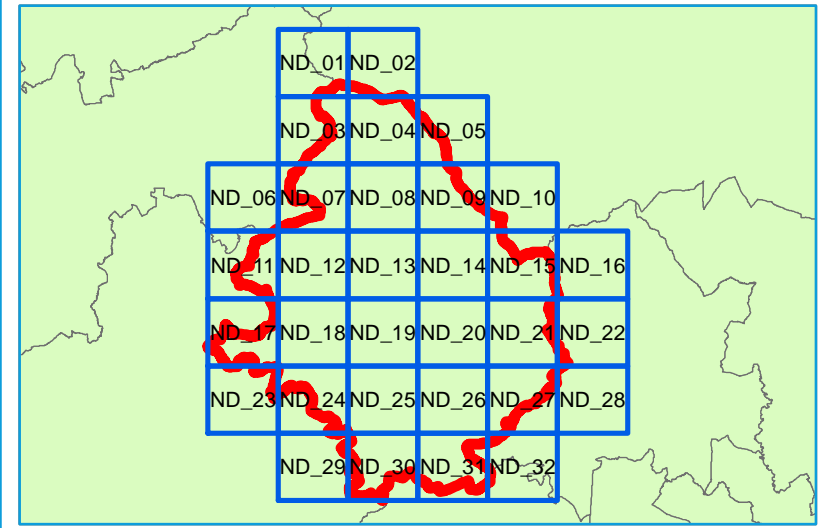
This document is the property of Jeremy Benn Associates Ltd. It shall not be reproduced in whole or in part, nor disclosed to a third party, without the permission of Jeremy Benn Associates Ltd.

DATE DRAWN:
18/05/2017









Key Plan



Legend

-  North Dorset District Council Boundary
-  uFMfSW 30yr
-  uFMfSW 100yr
-  uFMfSW 1000yr



Contains Environment Agency information © Environment Agency and/or database right
 Reproduced from Ordnance Survey mapping with the permission of Ordnance Survey on behalf of the Controller of Her Majesty's Stationery Office. © Crown copyright. (2017)
 Unauthorised reproduction infringes Crown copyright and may lead to prosecution or civil proceedings.

Technical Note

The uFSfSW shows the flooding that takes place from the 'surface runoff' generated by rainwater (including snow and other precipitation) which:
 (a) is on the surface of the ground (whether or not it is moving), and
 (b) has not yet entered a watercourse, drainage system or public sewer.

The updated Flood Map for Surface Water will pick out natural drainage channels, rivers, low areas in the floodplain and flow paths between buildings but it will only indicate flooding caused by local rainfall.

Note: The updated Flood Map for Surface Water shows predictions of flooded areas but does not show whether individual properties will be affected by surface water flooding or have been affected in the past. The updated Flood Map for Surface Water should not be used to predict if individual properties will flood.

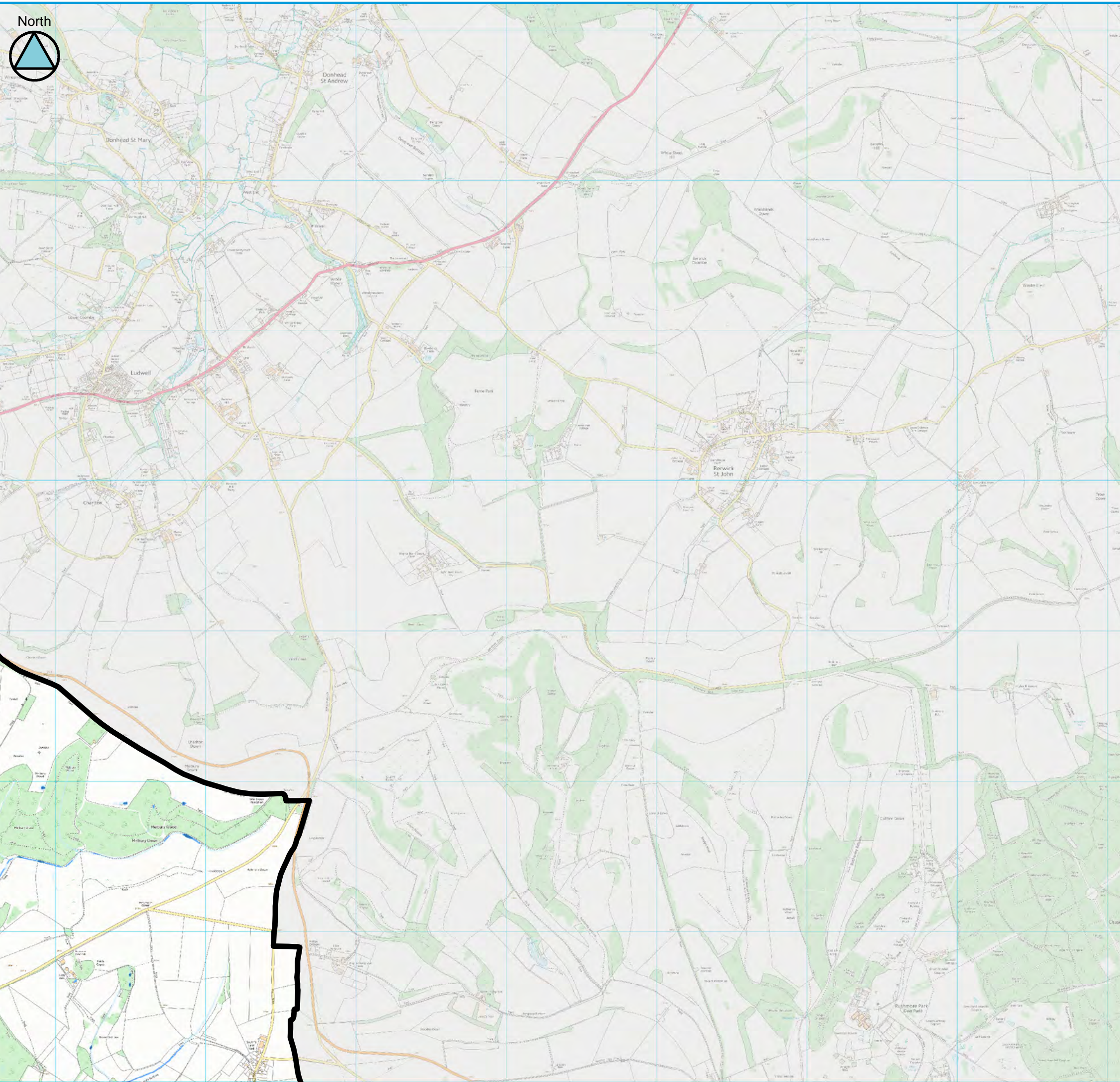
NORTH DORSET DISTRICT COUNCIL LEVEL 1 SFRA APPENDIX A SURFACE WATER FLOOD MAPS

Sheet No: 9 of 32 Index Number: ND_09

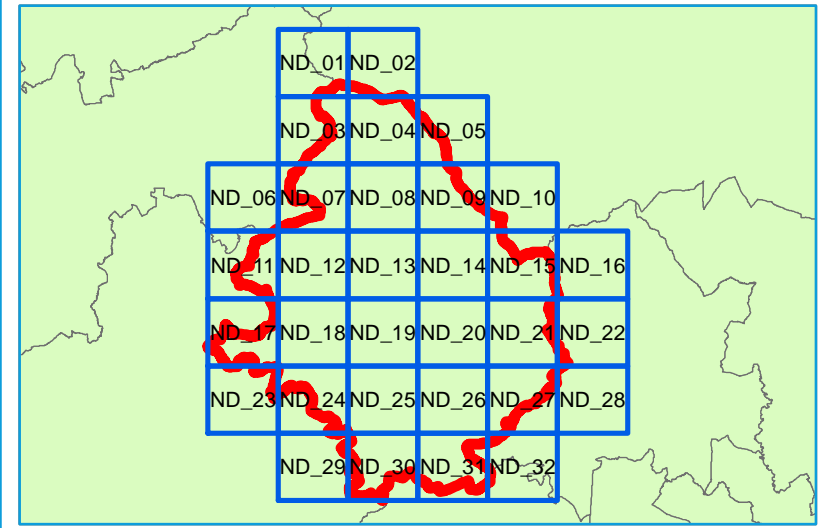
This document is the property of Jeremy Benn Associates Ltd. It shall not be reproduced in whole or in part, nor disclosed to a third party, without the permission of Jeremy Benn Associates Ltd.

DATE DRAWN:
18/05/2017









Key Plan



Legend

-  North Dorset District Council Boundary
-  uFMfSW 30yr
-  uFMfSW 100yr
-  uFMfSW 1000yr



Contains Environment Agency information © Environment Agency and/or database right
 Reproduced from Ordnance Survey mapping with the permission of Ordnance Survey
 on behalf of the Controller of Her Majesty's Stationery Office. © Crown copyright. (2017)
 Unauthorised reproduction infringes Crown copyright and may lead to prosecution or civil proceedings.

Technical Note

The uFSfSW shows the flooding that takes place from the 'surface runoff' generated by rainwater (including snow and other precipitation) which:
 (a) is on the surface of the ground (whether or not it is moving), and
 (b) has not yet entered a watercourse, drainage system or public sewer.

The updated Flood Map for Surface Water will pick out natural drainage channels, rivers, low areas in the floodplain and flow paths between buildings but it will only indicate flooding caused by local rainfall.

Note: The updated Flood Map for Surface Water shows predictions of flooded areas but does not show whether individual properties will be affected by surface water flooding or have been affected in the past. The updated Flood Map for Surface Water should not be used to predict if individual properties will flood.

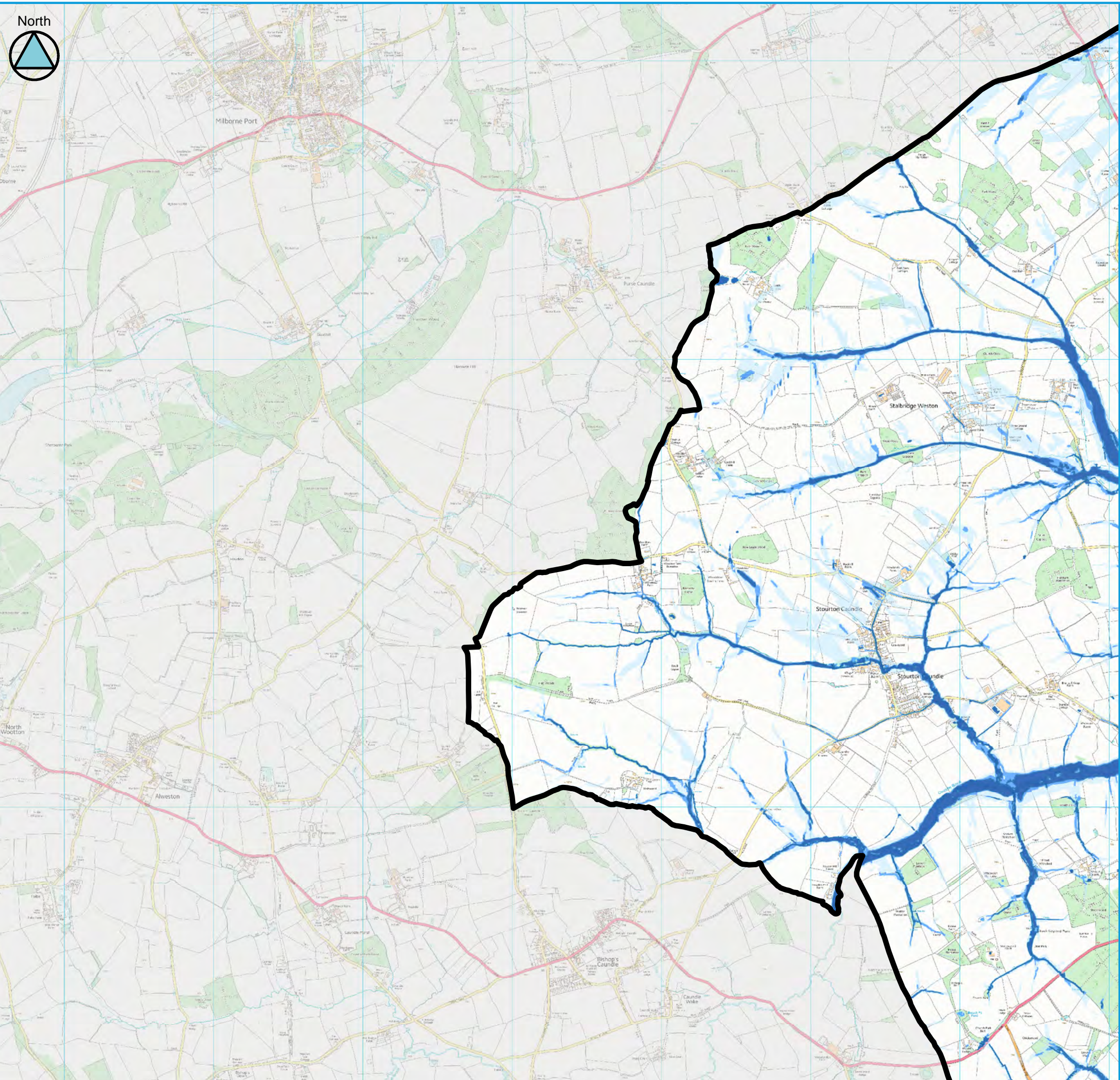
NORTH DORSET DISTRICT COUNCIL LEVEL 1 SFRA APPENDIX A SURFACE WATER FLOOD MAPS

Sheet No: 10 of 32 Index Number: ND_10

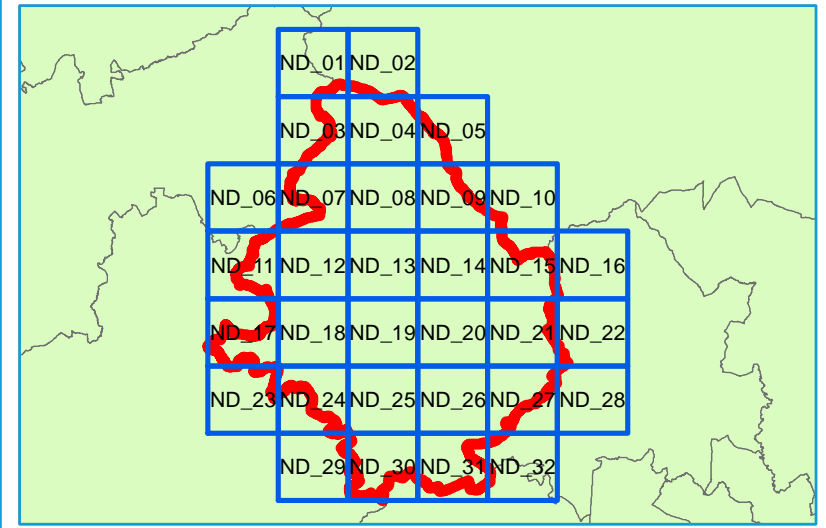
This document is the property of Jeremy Benn Associates Ltd. It shall not be reproduced in whole or in part, nor disclosed to a third party, without the permission of Jeremy Benn Associates Ltd.

DATE DRAWN:
18/05/2017









Key Plan



Legend

-  North Dorset District Council Boundary
-  uFMfSW 30yr
-  uFMfSW 100yr
-  uFMfSW 1000yr



Contains Environment Agency information © Environment Agency and/or database right
 Reproduced from Ordnance Survey mapping with the permission of Ordnance Survey
 on behalf of the Controller of Her Majesty's Stationery Office. © Crown copyright. (2017)
 Unauthorised reproduction infringes Crown copyright and may lead to prosecution or civil proceedings.

Technical Note

The uFSfSW shows the flooding that takes place from the 'surface runoff' generated by rainwater (including snow and other precipitation) which:
 (a) is on the surface of the ground (whether or not it is moving), and
 (b) has not yet entered a watercourse, drainage system or public sewer.

The updated Flood Map for Surface Water will pick out natural drainage channels, rivers, low areas in the floodplain and flow paths between buildings but it will only indicate flooding caused by local rainfall.

Note: The updated Flood Map for Surface Water shows predictions of flooded areas but does not show whether individual properties will be affected by surface water flooding or have been affected in the past. The updated Flood Map for Surface Water should not be used to predict if individual properties will flood.

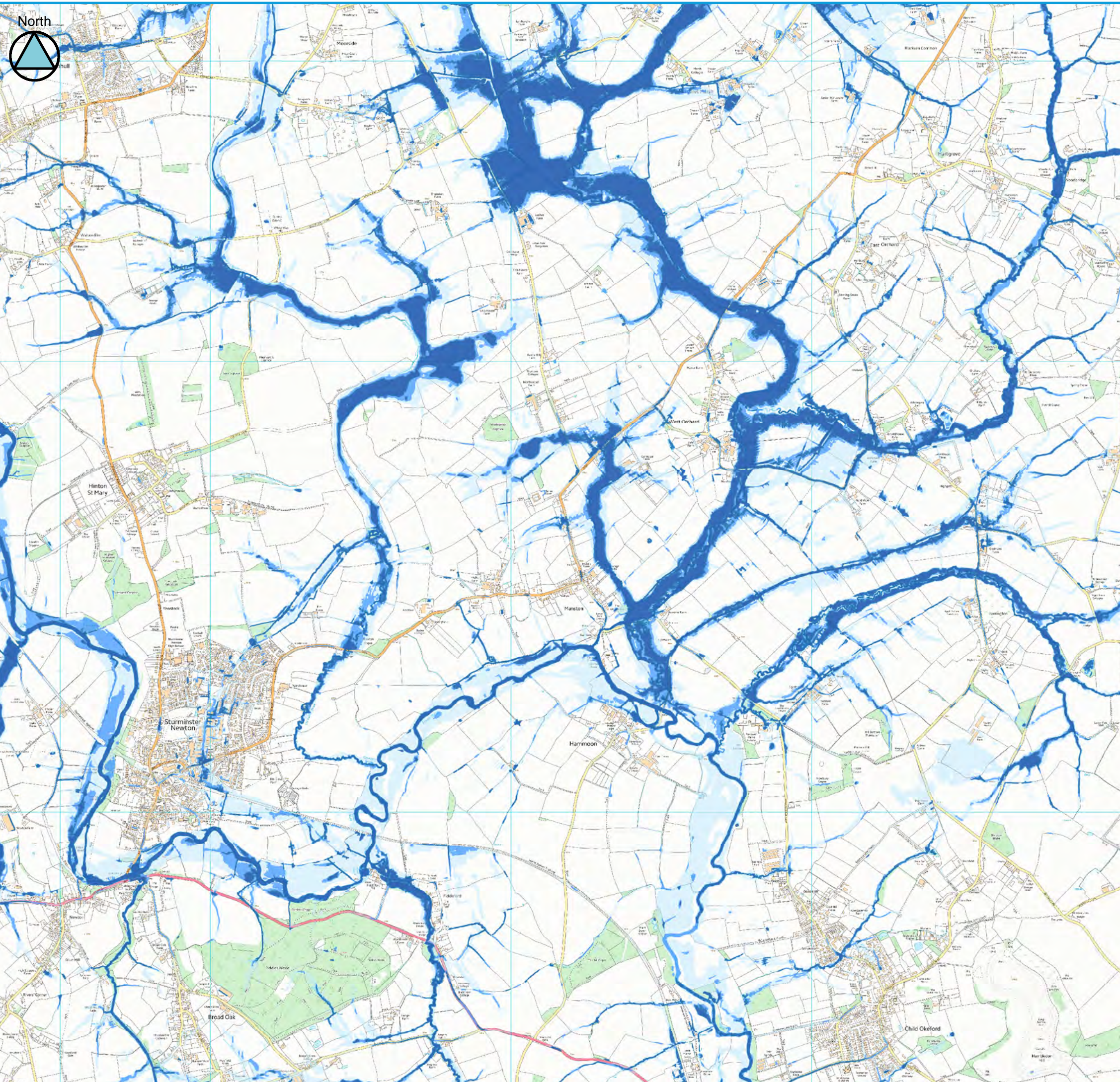
NORTH DORSET DISTRICT COUNCIL LEVEL 1 SFRA APPENDIX A SURFACE WATER FLOOD MAPS

Sheet No: 11 of 32 Index Number: ND_11

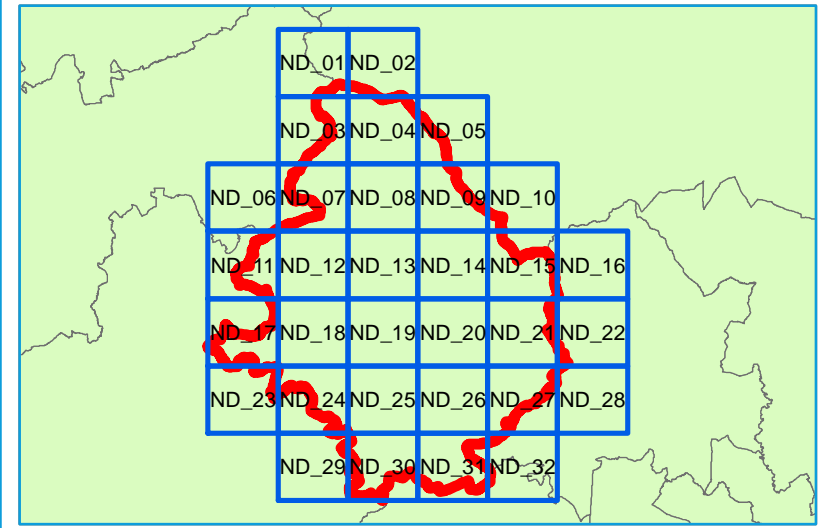
This document is the property of Jeremy Benn Associates Ltd. It shall not be reproduced in whole or in part, nor disclosed to a third party, without the permission of Jeremy Benn Associates Ltd.

DATE DRAWN:
18/05/2017









Key Plan



Legend

-  North Dorset District Council Boundary
-  uFMfSW 30yr
-  uFMfSW 100yr
-  uFMfSW 1000yr



Contains Environment Agency information © Environment Agency and/or database right
 Reproduced from Ordnance Survey mapping with the permission of Ordnance Survey
 on behalf of the Controller of Her Majesty's Stationery Office. © Crown copyright. (2017)
 Unauthorised reproduction infringes Crown copyright and may lead to prosecution or civil proceedings.

Technical Note

The uFSfSW shows the flooding that takes place from the 'surface runoff' generated by rainwater (including snow and other precipitation) which:
 (a) is on the surface of the ground (whether or not it is moving), and
 (b) has not yet entered a watercourse, drainage system or public sewer.

The updated Flood Map for Surface Water will pick out natural drainage channels, rivers, low areas in the floodplain and flow paths between buildings but it will only indicate flooding caused by local rainfall.

Note: The updated Flood Map for Surface Water shows predictions of flooded areas but does not show whether individual properties will be affected by surface water flooding or have been affected in the past. The updated Flood Map for Surface Water should not be used to predict if individual properties will flood.

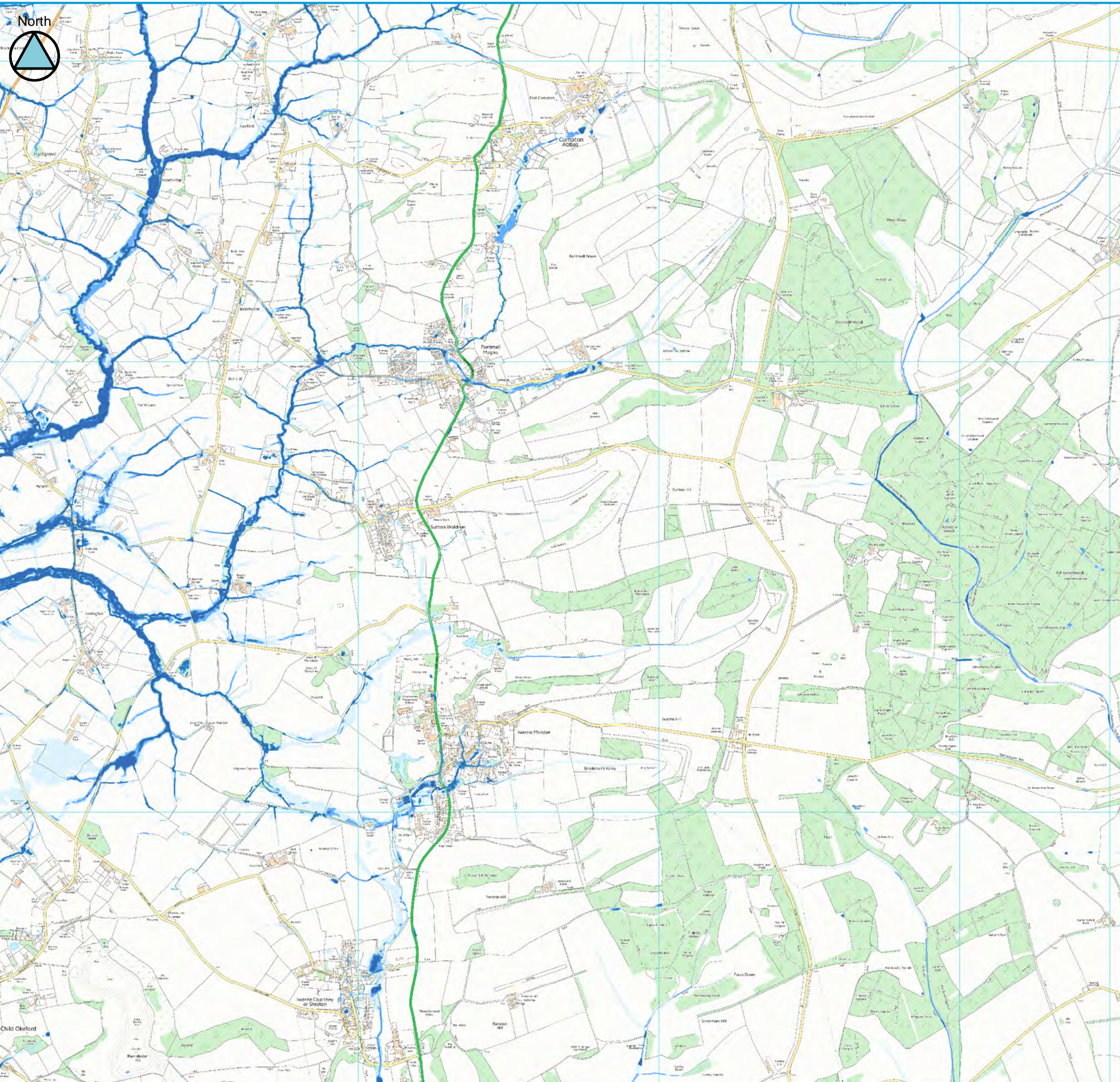
NORTH DORSET DISTRICT COUNCIL LEVEL 1 SFRA APPENDIX A SURFACE WATER FLOOD MAPS

Sheet No: 13 of 32 Index Number: ND_13

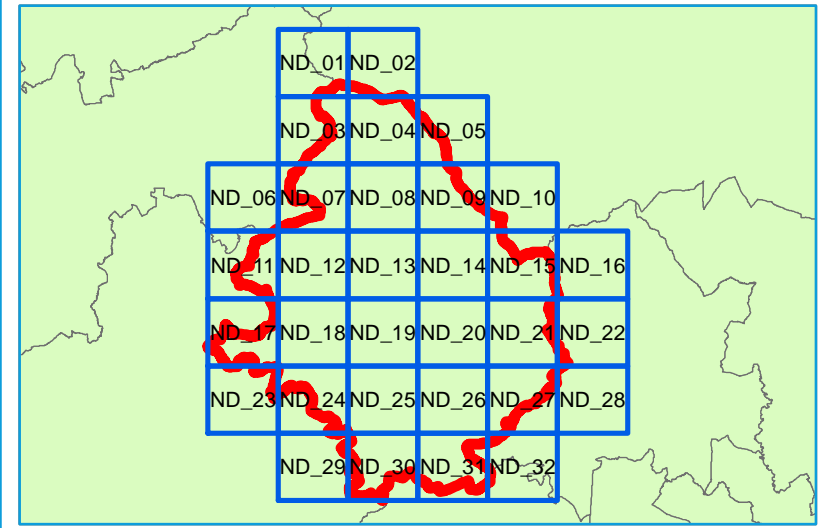
This document is the property of Jeremy Benn Associates Ltd. It shall not be reproduced in whole or in part, nor disclosed to a third party, without the permission of Jeremy Benn Associates Ltd.

DATE DRAWN:
18/05/2017









Key Plan



Legend

-  North Dorset District Council Boundary
-  uFMfSW 30yr
-  uFMfSW 100yr
-  uFMfSW 1000yr



Contains Environment Agency information © Environment Agency and/or database right
 Reproduced from Ordnance Survey mapping with the permission of Ordnance Survey on behalf of the Controller of Her Majesty's Stationery Office. © Crown copyright. (2017)
 Unauthorised reproduction infringes Crown copyright and may lead to prosecution or civil proceedings.

Technical Note

The uFSfSW shows the flooding that takes place from the 'surface runoff' generated by rainwater (including snow and other precipitation) which:
 (a) is on the surface of the ground (whether or not it is moving), and
 (b) has not yet entered a watercourse, drainage system or public sewer.

The updated Flood Map for Surface Water will pick out natural drainage channels, rivers, low areas in the floodplain and flow paths between buildings but it will only indicate flooding caused by local rainfall.

Note: The updated Flood Map for Surface Water shows predictions of flooded areas but does not show whether individual properties will be affected by surface water flooding or have been affected in the past. The updated Flood Map for Surface Water should not be used to predict if individual properties will flood.

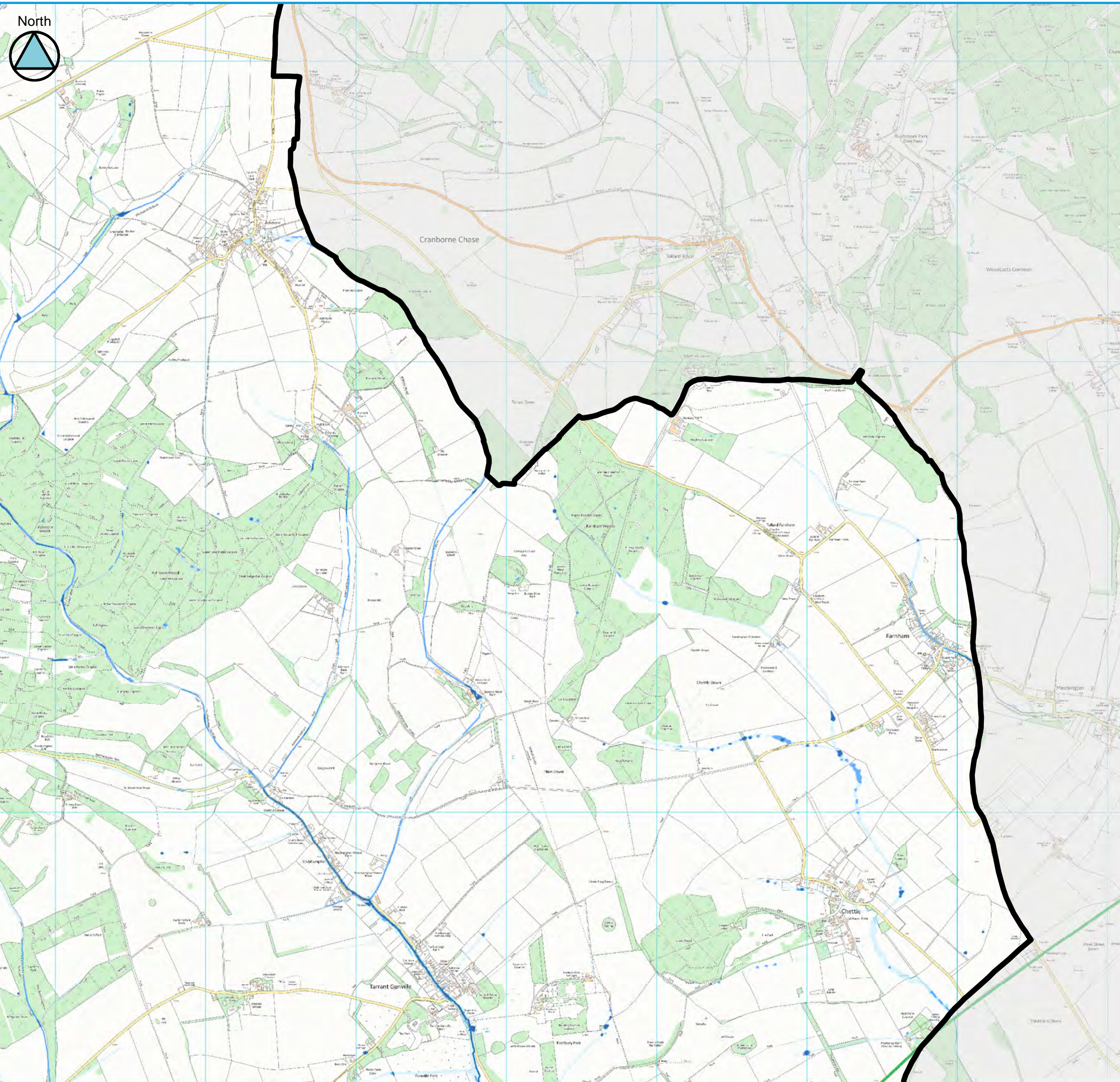
NORTH DORSET DISTRICT COUNCIL LEVEL 1 SFRA APPENDIX A SURFACE WATER FLOOD MAPS

Sheet No: 14 of 32 Index Number: ND_14

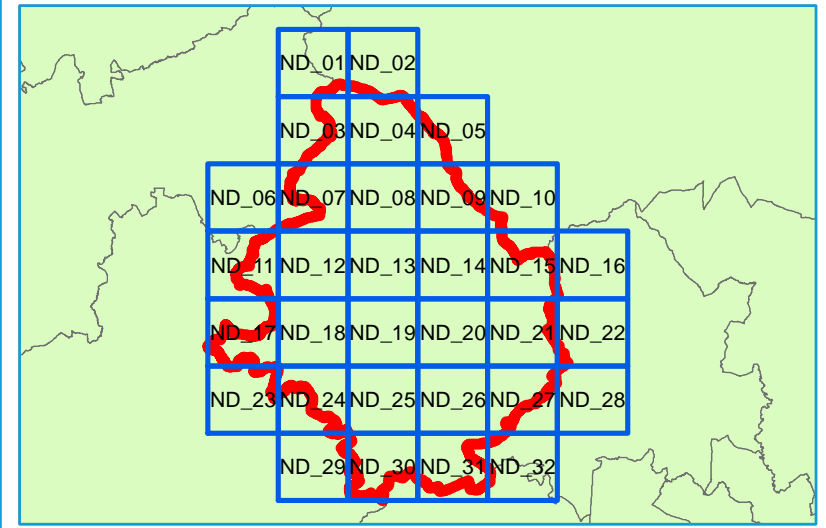
This document is the property of Jeremy Benn Associates Ltd. It shall not be reproduced in whole or in part, nor disclosed to a third party, without the permission of Jeremy Benn Associates Ltd.

DATE DRAWN:
18/05/2017









Key Plan



Legend

-  North Dorset District Council Boundary
-  uFMfSW 30yr
-  uFMfSW 100yr
-  uFMfSW 1000yr



Contains Environment Agency information © Environment Agency and/or database right
 Reproduced from Ordnance Survey mapping with the permission of Ordnance Survey
 on behalf of the Controller of Her Majesty's Stationery Office. © Crown copyright. (2017)
 Unauthorised reproduction infringes Crown copyright and may lead to prosecution or civil proceedings.

Technical Note

The uFSfSW shows the flooding that takes place from the 'surface runoff' generated by rainwater (including snow and other precipitation) which:
 (a) is on the surface of the ground (whether or not it is moving), and
 (b) has not yet entered a watercourse, drainage system or public sewer.

The updated Flood Map for Surface Water will pick out natural drainage channels, rivers, low areas in the floodplain and flow paths between buildings but it will only indicate flooding caused by local rainfall.

Note: The updated Flood Map for Surface Water shows predictions of flooded areas but does not show whether individual properties will be affected by surface water flooding or have been affected in the past. The updated Flood Map for Surface Water should not be used to predict if individual properties will flood.

NORTH DORSET DISTRICT COUNCIL LEVEL 1 SFRA APPENDIX A SURFACE WATER FLOOD MAPS

Sheet No: 15 of 32 Index Number: ND_15

This document is the property of Jeremy Benn Associates Ltd. It shall not be reproduced in whole or in part, nor disclosed to a third party, without the permission of Jeremy Benn Associates Ltd.

DATE DRAWN:
18/05/2017



