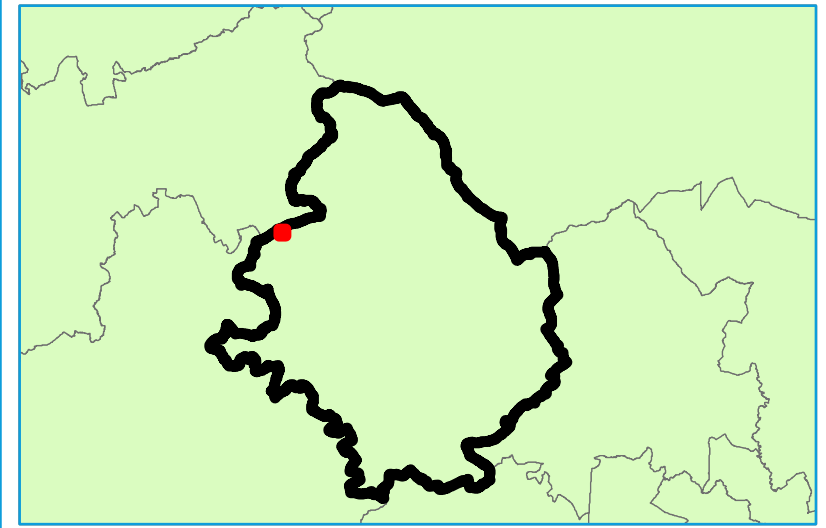
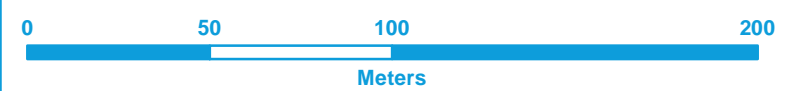


Key Plan



Legend

- North Dorset District Council Boundary
- Main Rivers
- Flood Zone 3
- Flood Zone 2
- 1m Contours



Contains Environment Agency information © Environment Agency and/or database right
 Reproduced from Ordnance Survey mapping with the permission of Ordnance Survey
 on behalf of the Controller of Her Majesty's Stationery Office. © Crown copyright. (2018)
 Unauthorised reproduction infringes Crown copyright and may lead to prosecution or civil proceedings.

Technical Note

This map provides indicative information on areas which may be sensitive to increases in fluvial flood risk as a result of climate change, based on their location in the vicinity of watercourses and floodplains and on local topography. This map is for planning only and should not be used for other purposes. It is important to note that the mapping process for these areas is based on spatial buffers only and the maps therefore do not reflect areas which will definitely be at increased risk in future. Applications within the climate change sensitivity buffer requiring site-specific flood risk assessments will need to evidence the anticipated effect of climate change on fluvial flood risk in order to demonstrate how flood risk will be managed over the development's lifetime. The type of evidence required will be proportionate to the degree of flood risk and appropriate to the scale, nature and location of the development. In some cases it is anticipated that the evidence will show no significant increase in risk to a site. The type of evidence required is detailed in Section 4 of the Level 1 SFRA report. Information on how the "climate change sensitivity buffer" was derived is also included in Section 4.

NORTH DORSET DISTRICT COUNCIL LEVEL 1 SFRA APPENDIX E

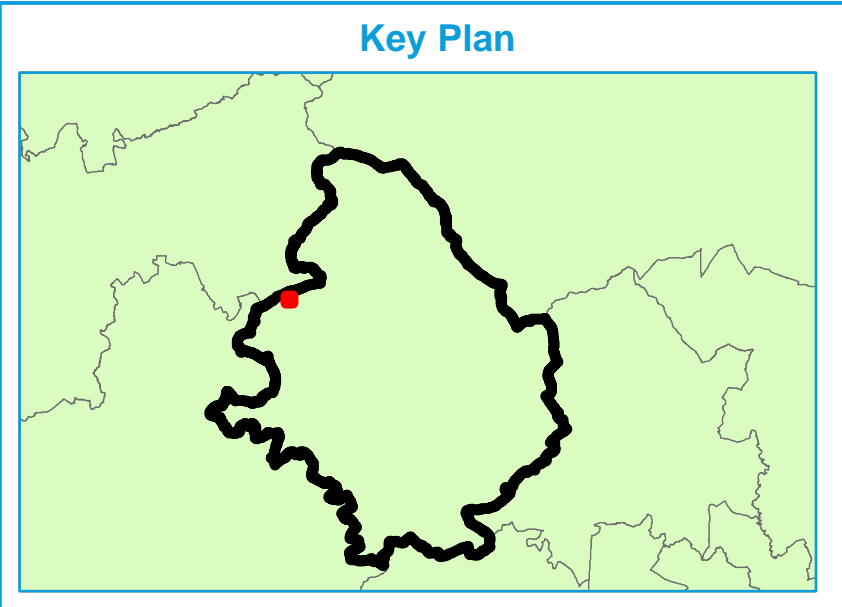
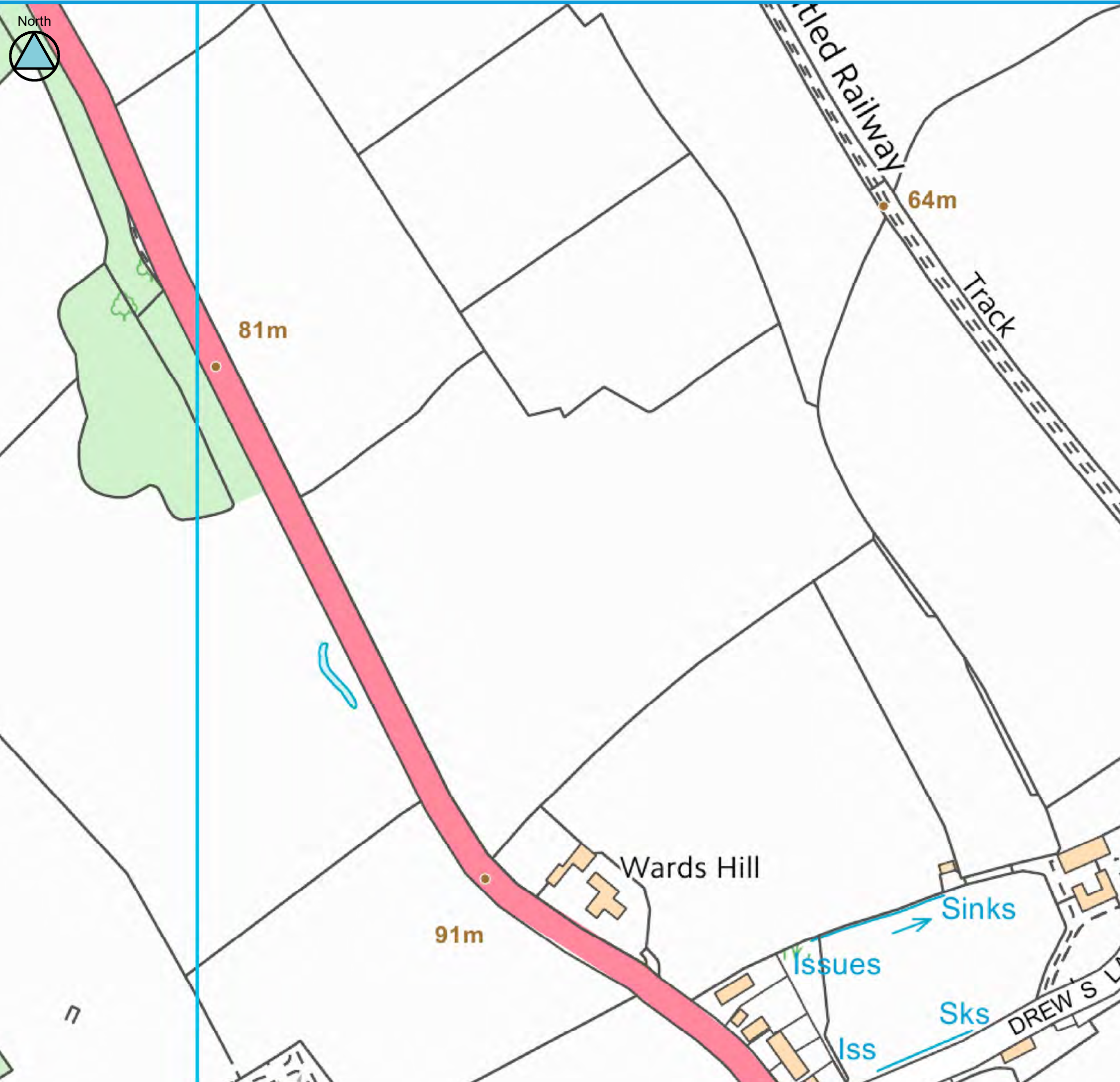
Climate Change - Topographic Sensitivity Maps

Sheet No: 90 of 224 Index: Stalbridge 1

This document is the property of Jeremy Benn Associates Ltd. It shall not be reproduced in whole or in part, nor disclosed to a third party, without the permission of Jeremy Benn Associates Ltd.

DATE DRAWN:
13/02/2018





Legend

- North Dorset District Council Boundary
- Main Rivers
- Flood Zone 3
- Flood Zone 2
- 1m Contours

0 50 100 200
Meters

Contains Environment Agency information © Environment Agency and/or database right. Reproduced from Ordnance Survey mapping with the permission of Ordnance Survey on behalf of the Controller of Her Majesty's Stationery Office. © Crown copyright. (2018). Unauthorised reproduction infringes Crown copyright and may lead to prosecution or civil proceedings.

Technical Note

This map provides indicative information on areas which may be sensitive to increases in fluvial flood risk as a result of climate change, based on their location in the vicinity of watercourses and floodplains and on local topography. This map is for planning only and should not be used for other purposes. It is important to note that the mapping process for these areas is based on spatial buffers only and the maps therefore do not reflect areas which will definitely be at increased risk in future. Applications within the climate change sensitivity buffer requiring site-specific flood risk assessments will need to evidence the anticipated effect of climate change on fluvial flood risk in order to demonstrate how flood risk will be managed over the development's lifetime. The type of evidence required will be proportionate to the degree of flood risk and appropriate to the scale, nature and location of the development. In some cases it is anticipated that the evidence will show no significant increase in risk to a site. The type of evidence required is detailed in Section 4 of the Level 1 SFRA report. Information on how the "climate change sensitivity buffer" was derived is also included in Section 4.

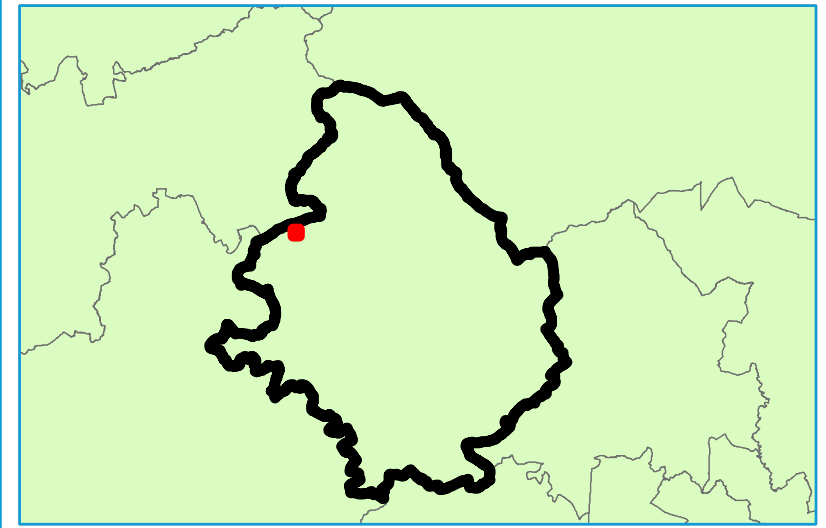
NORTH DORSET DISTRICT COUNCIL
LEVEL 1 SFRA
APPENDIX E
Climate Change - Topographic Sensitivity Maps

Sheet No: 91 of 224 Index: Stalbridge 2

This document is the property of Jeremy Benn Associates Ltd. It shall not be reproduced in whole or in part, nor disclosed to a third party, without the permission of Jeremy Benn Associates Ltd.

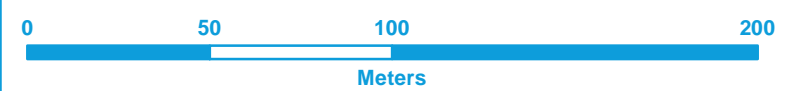


Key Plan



Legend

- North Dorset District Council Boundary
- Main Rivers
- Flood Zone 3
- Flood Zone 2
- Climate Change Sensitivity Buffer
- 1m Contours



Contains Environment Agency information © Environment Agency and/or database right
 Reproduced from Ordnance Survey mapping with the permission of Ordnance Survey
 on behalf of the Controller of Her Majesty's Stationery Office. © Crown copyright. (2018)
 Unauthorised reproduction infringes Crown copyright and may lead to prosecution or civil proceedings.

Technical Note

This map provides indicative information on areas which may be sensitive to increases in fluvial flood risk as a result of climate change, based on their location in the vicinity of watercourses and floodplains and on local topography. This map is for planning only and should not be used for other purposes. It is important to note that the mapping process for these areas is based on spatial buffers only and the maps therefore do not reflect areas which will definitely be at increased risk in future. Applications within the climate change sensitivity buffer requiring site-specific flood risk assessments will need to evidence the anticipated effect of climate change on fluvial flood risk in order to demonstrate how flood risk will be managed over the development's lifetime. The type of evidence required will be proportionate to the degree of flood risk and appropriate to the scale, nature and location of the development. In some cases it is anticipated that the evidence will show no significant increase in risk to a site. The type of evidence required is detailed in Section 4 of the Level 1 SFRA report. Information on how the "climate change sensitivity buffer" was derived is also included in Section 4.

NORTH DORSET DISTRICT COUNCIL LEVEL 1 SFRA APPENDIX E Climate Change - Topographic Sensitivity Maps

Sheet No: 92 of 224 Index: Stalbridge 3

This document is the property of Jeremy Benn Associates Ltd. It shall not be reproduced in whole or in part, nor disclosed to a third party, without the permission of Jeremy Benn Associates Ltd.

DATE DRAWN:
13/02/2018



Issues


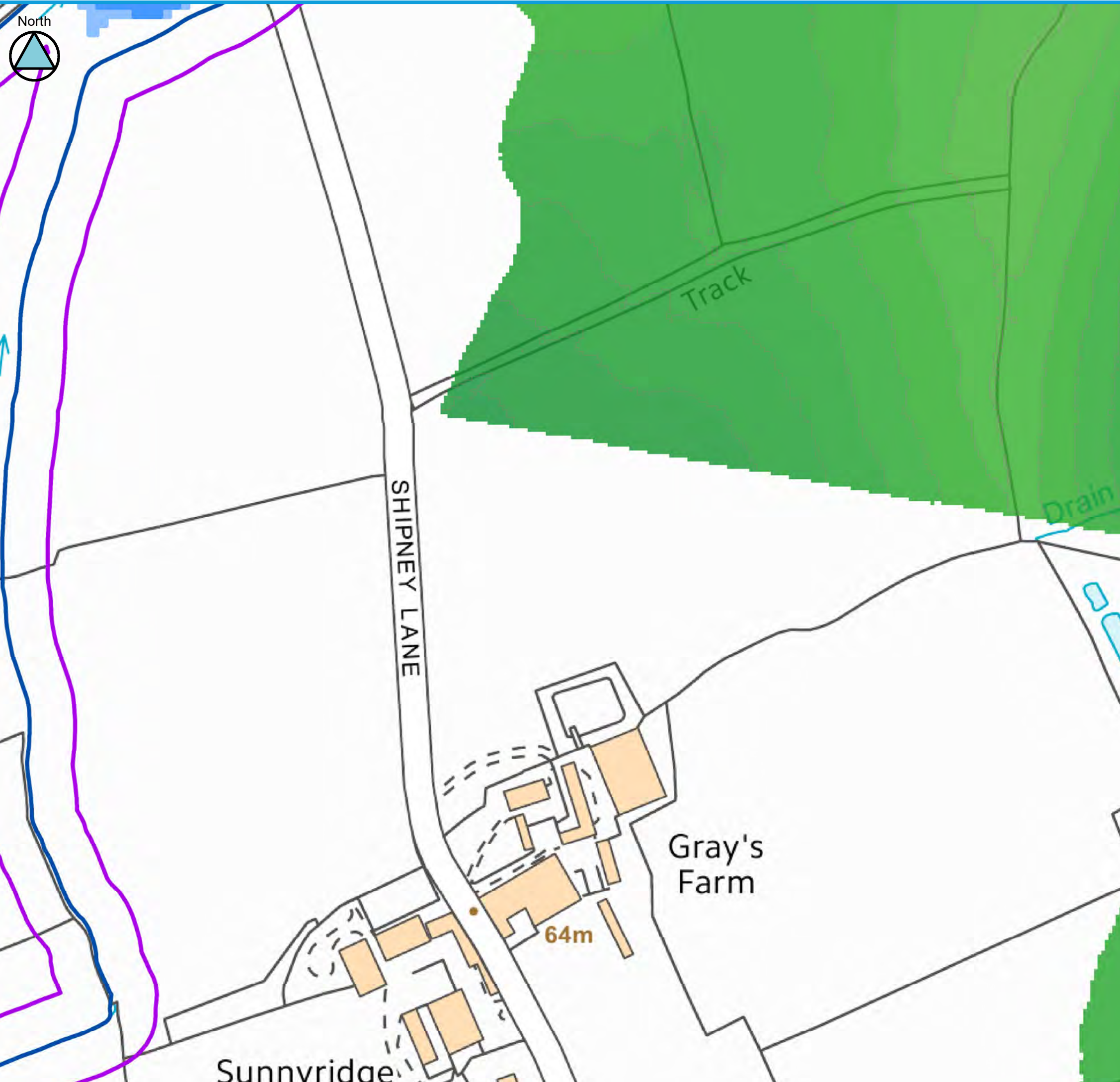
Drew's Lane (Track)

58m

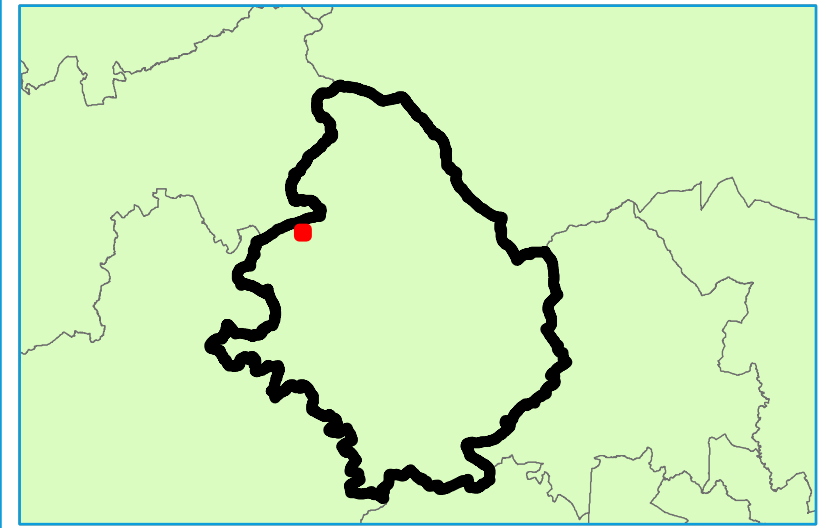
Jetty

Foxlea Farm

LANE

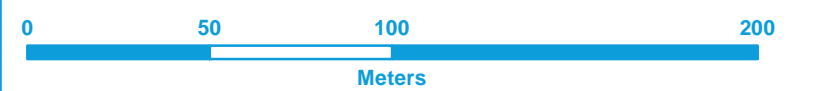


Key Plan



Legend

North Dorset District Council Boundary	DTM	55.01 - 56	59.01 - 60
Main Rivers	mAOD	56.01 - 57	60.01 - 61
Flood Zone 3	53.01 - 54	57.01 - 58	61.01 - 62
Flood Zone 2	54.01 - 55	58.01 - 59	
Climate Change Sensitivity Buffer			
1m Contours			



Contains Environment Agency information © Environment Agency and/or database right
 Reproduced from Ordnance Survey mapping with the permission of Ordnance Survey
 on behalf of the Controller of Her Majesty's Stationery Office. © Crown copyright. (2018)
 Unauthorised reproduction infringes Crown copyright and may lead to prosecution or civil proceedings.

Technical Note

This map provides indicative information on areas which may be sensitive to increases in fluvial flood risk as a result of climate change, based on their location in the vicinity of watercourses and floodplains and on local topography. This map is for planning only and should not be used for other purposes. It is important to note that the mapping process for these areas is based on spatial buffers only and the maps therefore do not reflect areas which will definitely be at increased risk in future. Applications within the climate change sensitivity buffer requiring site-specific flood risk assessments will need to evidence the anticipated effect of climate change on fluvial flood risk in order to demonstrate how flood risk will be managed over the development's lifetime. The type of evidence required will be proportionate to the degree of flood risk and appropriate to the scale, nature and location of the development. In some cases it is anticipated that the evidence will show no significant increase in risk to a site. The type of evidence required is detailed in Section 4 of the Level 1 SFRA report. Information on how the "climate change sensitivity buffer" was derived is also included in Section 4.

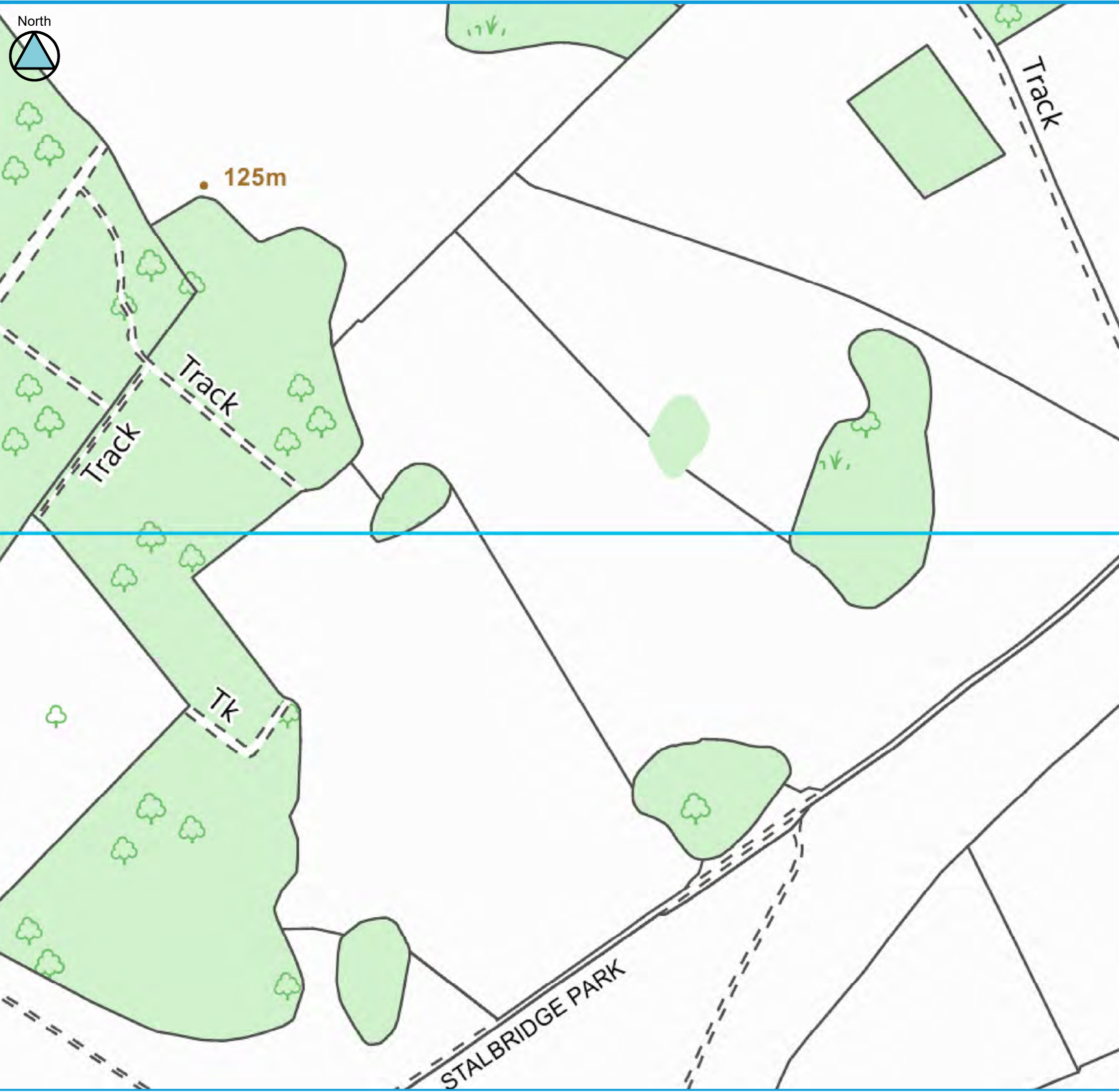
NORTH DORSET DISTRICT COUNCIL LEVEL 1 SFRA APPENDIX E Climate Change - Topographic Sensitivity Maps

Sheet No: 93 of 224 Index: Stalbridge 4

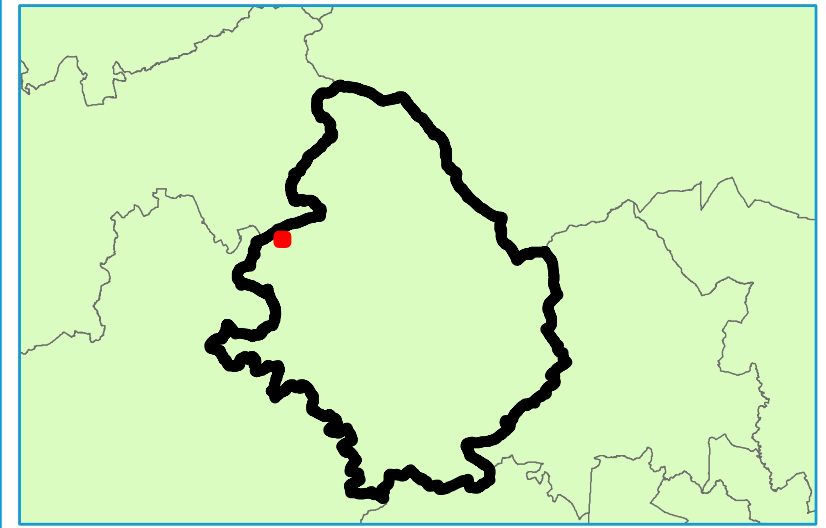
This document is the property of Jeremy Benn Associates Ltd. It shall not be reproduced in whole or in part, nor disclosed to a third party, without the permission of Jeremy Benn Associates Ltd.

DATE DRAWN:
13/02/2018



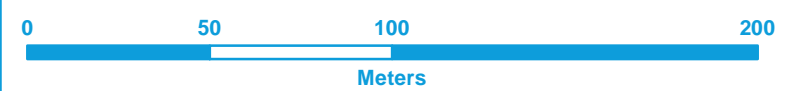


Key Plan



Legend

- North Dorset District Council Boundary
- Main Rivers
- Flood Zone 3
- Flood Zone 2
- 1m Contours



Contains Environment Agency information © Environment Agency and/or database right
 Reproduced from Ordnance Survey mapping with the permission of Ordnance Survey
 on behalf of the Controller of Her Majesty's Stationery Office. © Crown copyright. (2018)
 Unauthorised reproduction infringes Crown copyright and may lead to prosecution or civil proceedings.

Technical Note

This map provides indicative information on areas which may be sensitive to increases in fluvial flood risk as a result of climate change, based on their location in the vicinity of watercourses and floodplains and on local topography. This map is for planning only and should not be used for other purposes. It is important to note that the mapping process for these areas is based on spatial buffers only and the maps therefore do not reflect areas which will definitely be at increased risk in future. Applications within the climate change sensitivity buffer requiring site-specific flood risk assessments will need to evidence the anticipated effect of climate change on fluvial flood risk in order to demonstrate how flood risk will be managed over the development's lifetime. The type of evidence required will be proportionate to the degree of flood risk and appropriate to the scale, nature and location of the development. In some cases it is anticipated that the evidence will show no significant increase in risk to a site. The type of evidence required is detailed in Section 4 of the Level 1 SFRA report. Information on how the "climate change sensitivity buffer" was derived is also included in Section 4.

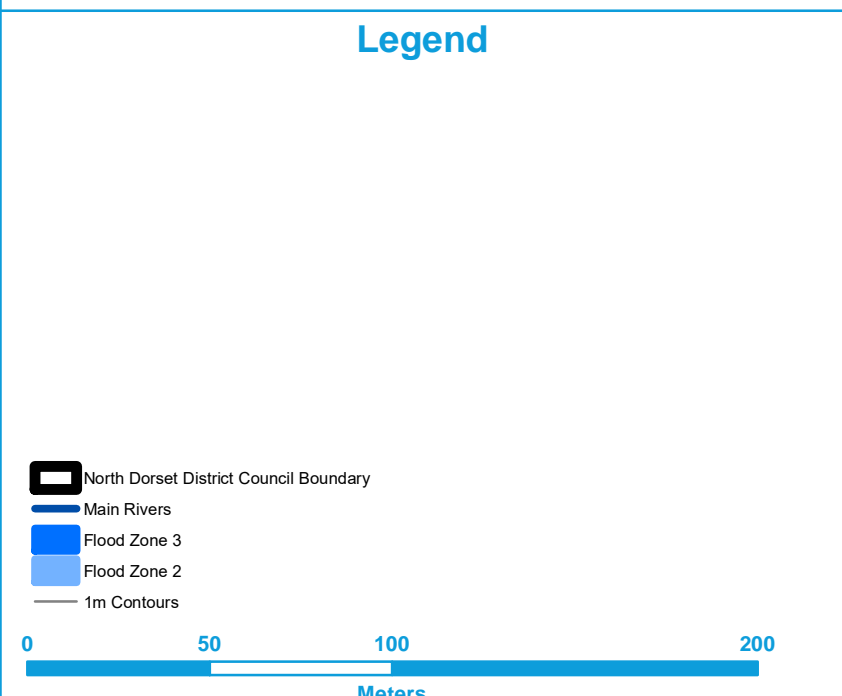
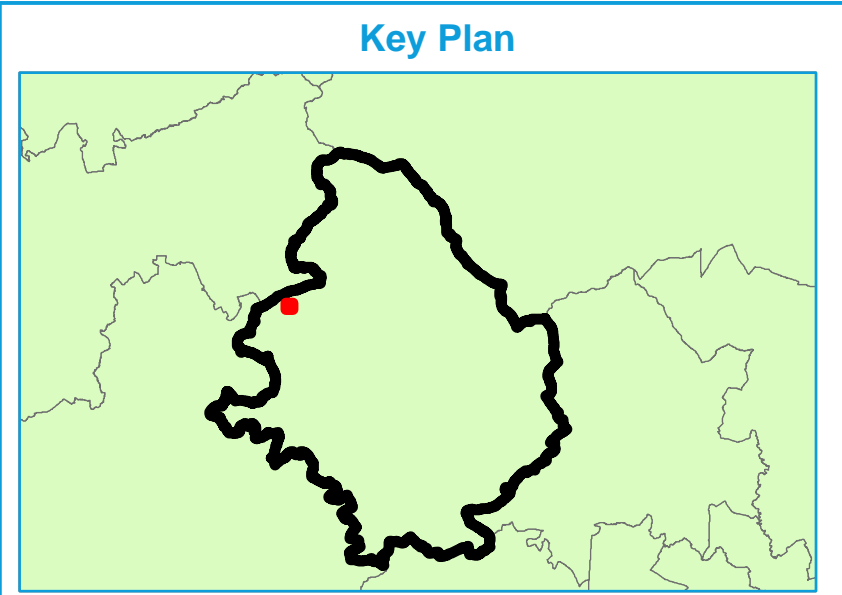
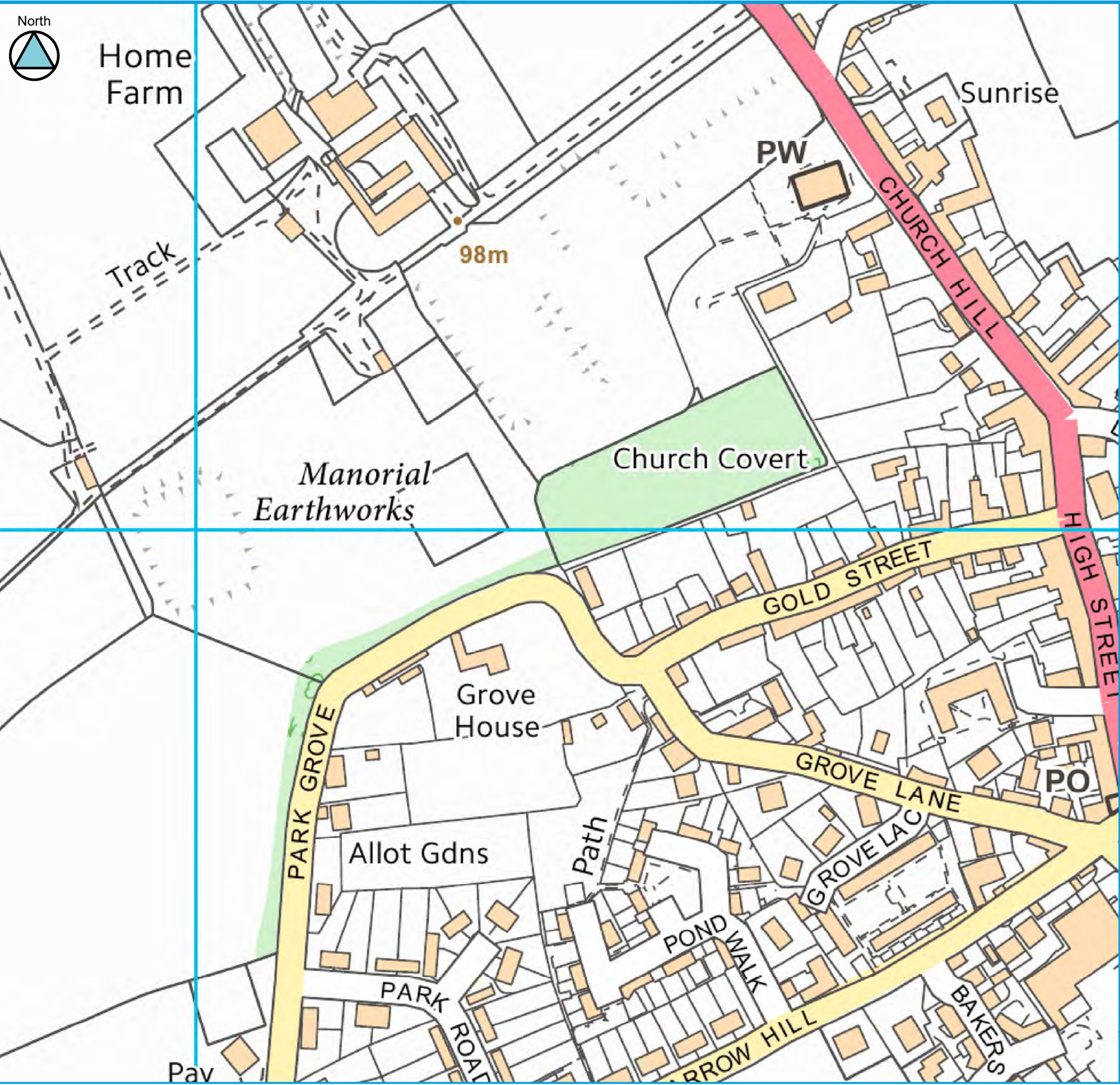
**NORTH DORSET DISTRICT COUNCIL
 LEVEL 1 SFRA
 APPENDIX E**

Climate Change - Topographic Sensitivity Maps
 Sheet No: 97 of 224 Index: Stalbridge 5

This document is the property of Jeremy Benn Associates Ltd. It shall not be reproduced in whole or in part, nor disclosed to a third party, without the permission of Jeremy Benn Associates Ltd.

DATE DRAWN:
13/02/2018





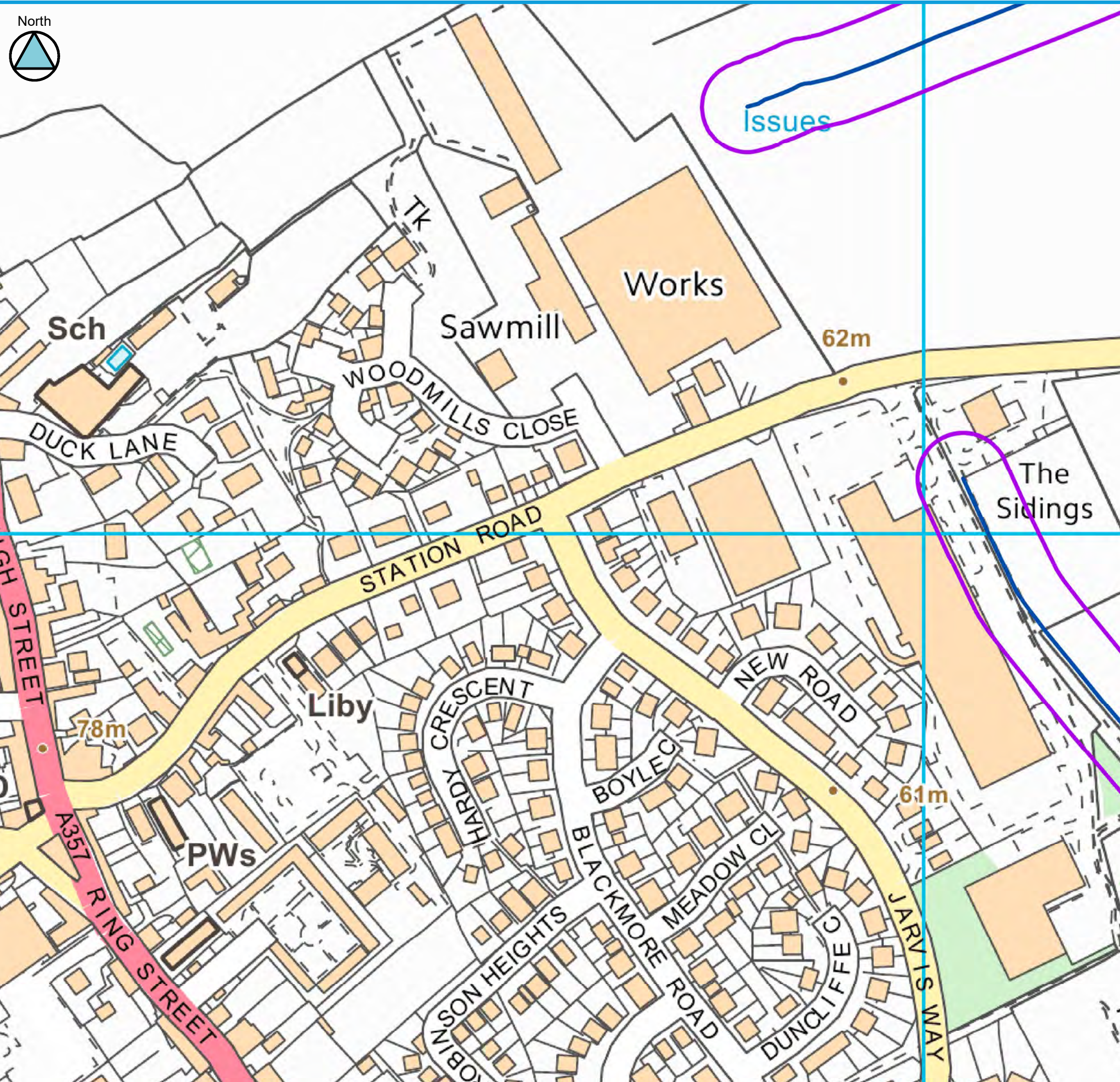
Contains Environment Agency information © Environment Agency and/or database right
 Reproduced from Ordnance Survey mapping with the permission of Ordnance Survey
 on behalf of the Controller of Her Majesty's Stationery Office. © Crown copyright. (2018)
 Unauthorised reproduction infringes Crown copyright and may lead to prosecution or civil proceedings.

Technical Note

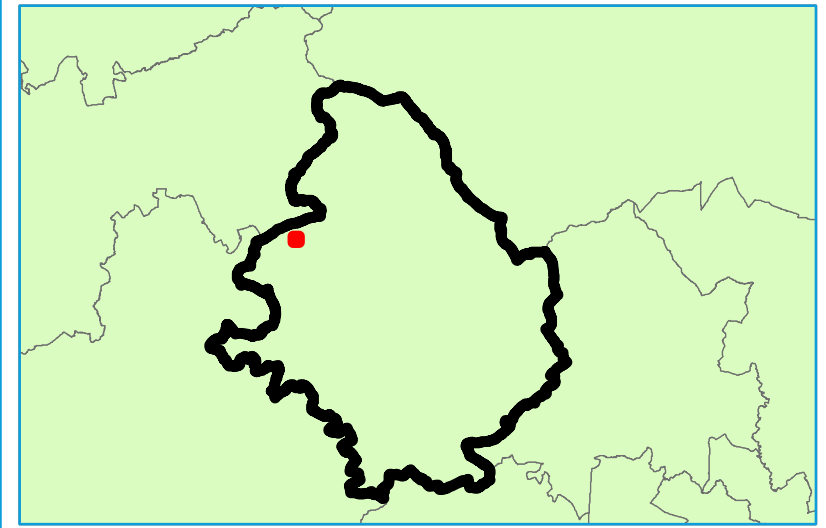
This map provides indicative information on areas which may be sensitive to increases in fluvial flood risk as a result of climate change, based on their location in the vicinity of watercourses and floodplains and on local topography. This map is for planning only and should not be used for other purposes. It is important to note that the mapping process for these areas is based on spatial buffers only and the maps therefore do not reflect areas which will definitely be at increased risk in future. Applications within the climate change sensitivity buffer requiring site-specific flood risk assessments will need to evidence the anticipated effect of climate change on fluvial flood risk in order to demonstrate how flood risk will be managed over the development's lifetime. The type of evidence required will be proportionate to the degree of flood risk and appropriate to the scale, nature and location of the development. In some cases it is anticipated that the evidence will show no significant increase in risk to a site. The type of evidence required is detailed in Section 4 of the Level 1 SFRA report. Information on how the "climate change sensitivity buffer" was derived is also included in Section 4.

NORTH DORSET DISTRICT COUNCIL
LEVEL 1 SFRA
APPENDIX E
Climate Change - Topographic Sensitivity Maps
 Sheet No: 98 of 224 Index: Stalbridge 6

This document is the property of Jeremy Benn Associates Ltd. It shall not be reproduced in whole or in part, nor disclosed to a third party, without the permission of Jeremy Benn Associates Ltd.

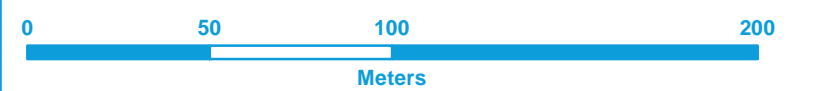


Key Plan



Legend

- North Dorset District Council Boundary
- Main Rivers
- Flood Zone 3
- Flood Zone 2
- Climate Change Sensitivity Buffer
- 1m Contours



Contains Environment Agency information © Environment Agency and/or database right
 Reproduced from Ordnance Survey mapping with the permission of Ordnance Survey
 on behalf of the Controller of Her Majesty's Stationery Office. © Crown copyright. (2018)
 Unauthorised reproduction infringes Crown copyright and may lead to prosecution or civil proceedings.

Technical Note

This map provides indicative information on areas which may be sensitive to increases in fluvial flood risk as a result of climate change, based on their location in the vicinity of watercourses and floodplains and on local topography. This map is for planning only and should not be used for other purposes. It is important to note that the mapping process for these areas is based on spatial buffers only and the maps therefore do not reflect areas which will definitely be at increased risk in future. Applications within the climate change sensitivity buffer requiring site-specific flood risk assessments will need to evidence the anticipated effect of climate change on fluvial flood risk in order to demonstrate how flood risk will be managed over the development's lifetime. The type of evidence required will be proportionate to the degree of flood risk and appropriate to the scale, nature and location of the development. In some cases it is anticipated that the evidence will show no significant increase in risk to a site. The type of evidence required is detailed in Section 4 of the Level 1 SFRA report. Information on how the "climate change sensitivity buffer" was derived is also included in Section 4.

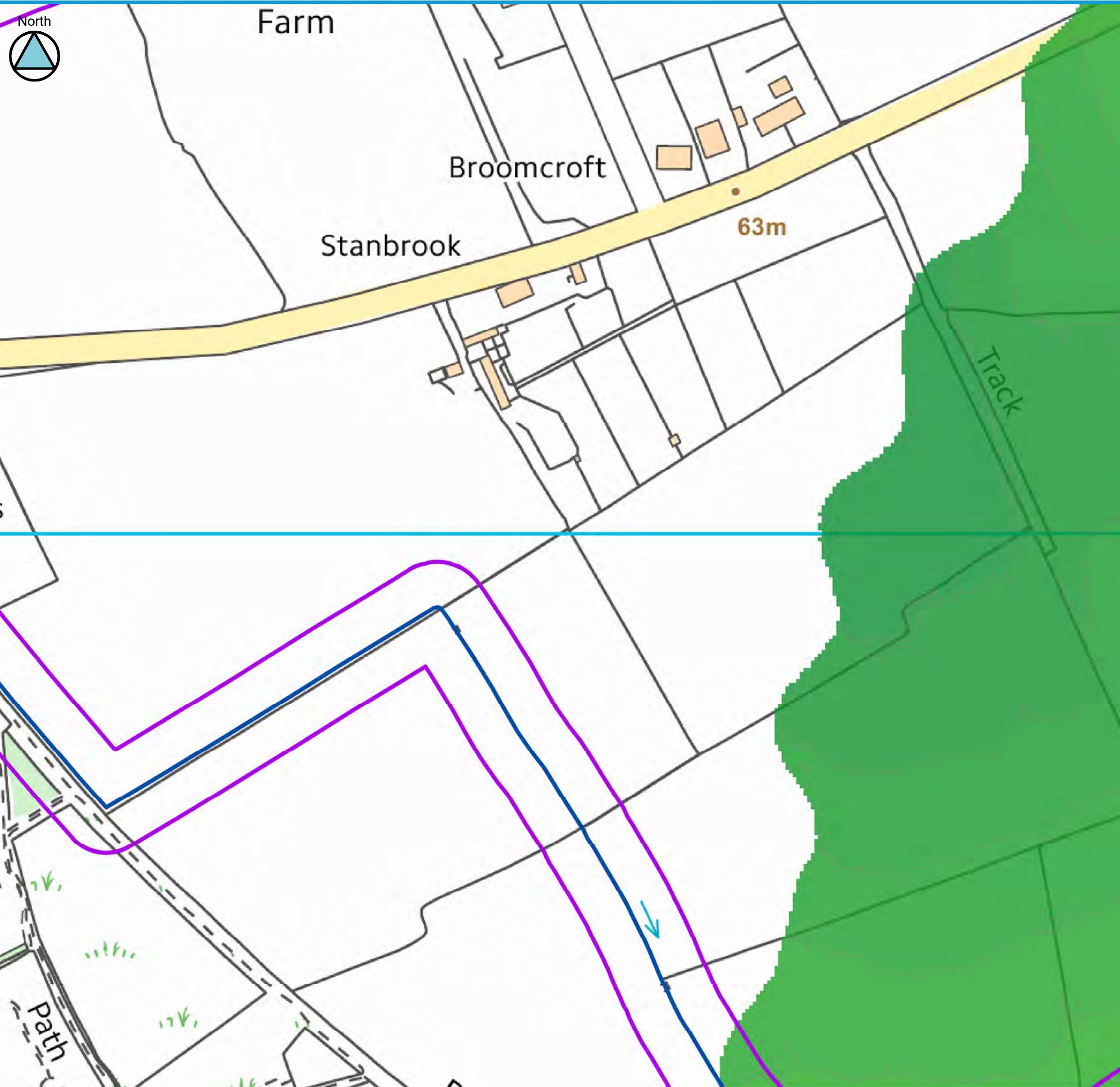
**NORTH DORSET DISTRICT COUNCIL
 LEVEL 1 SFRA
 APPENDIX E**

Climate Change - Topographic Sensitivity Maps
 Sheet No: 99 of 224 Index: Stalbridge 7

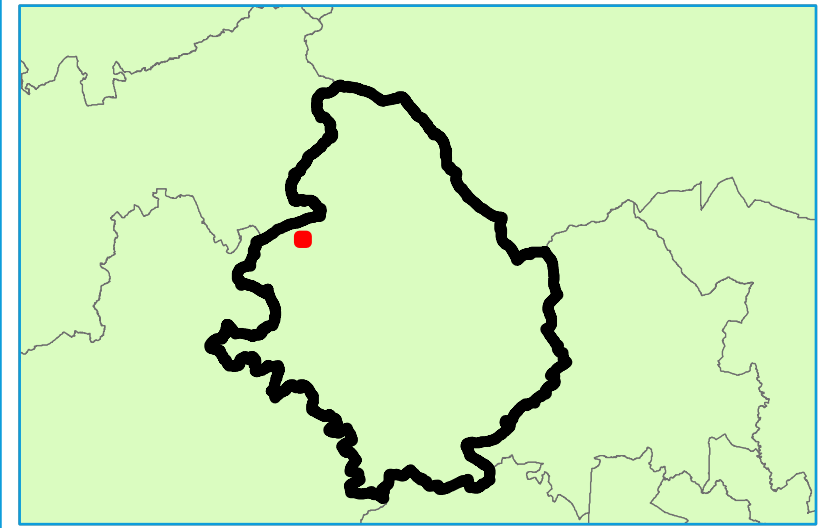
This document is the property of Jeremy Benn Associates Ltd. It shall not be reproduced in whole or in part, nor disclosed to a third party, without the permission of Jeremy Benn Associates Ltd.

DATE DRAWN:
 13/02/2018

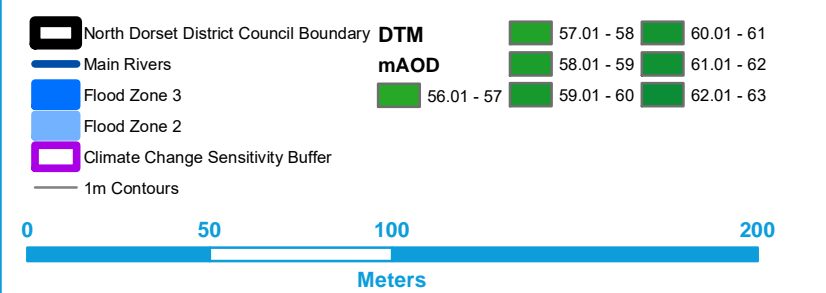




Key Plan



Legend



Contains Environment Agency information © Environment Agency and/or database right
 Reproduced from Ordnance Survey mapping with the permission of Ordnance Survey
 on behalf of the Controller of Her Majesty's Stationery Office. © Crown copyright. (2018)
 Unauthorised reproduction infringes Crown copyright and may lead to prosecution or civil proceedings.

Technical Note

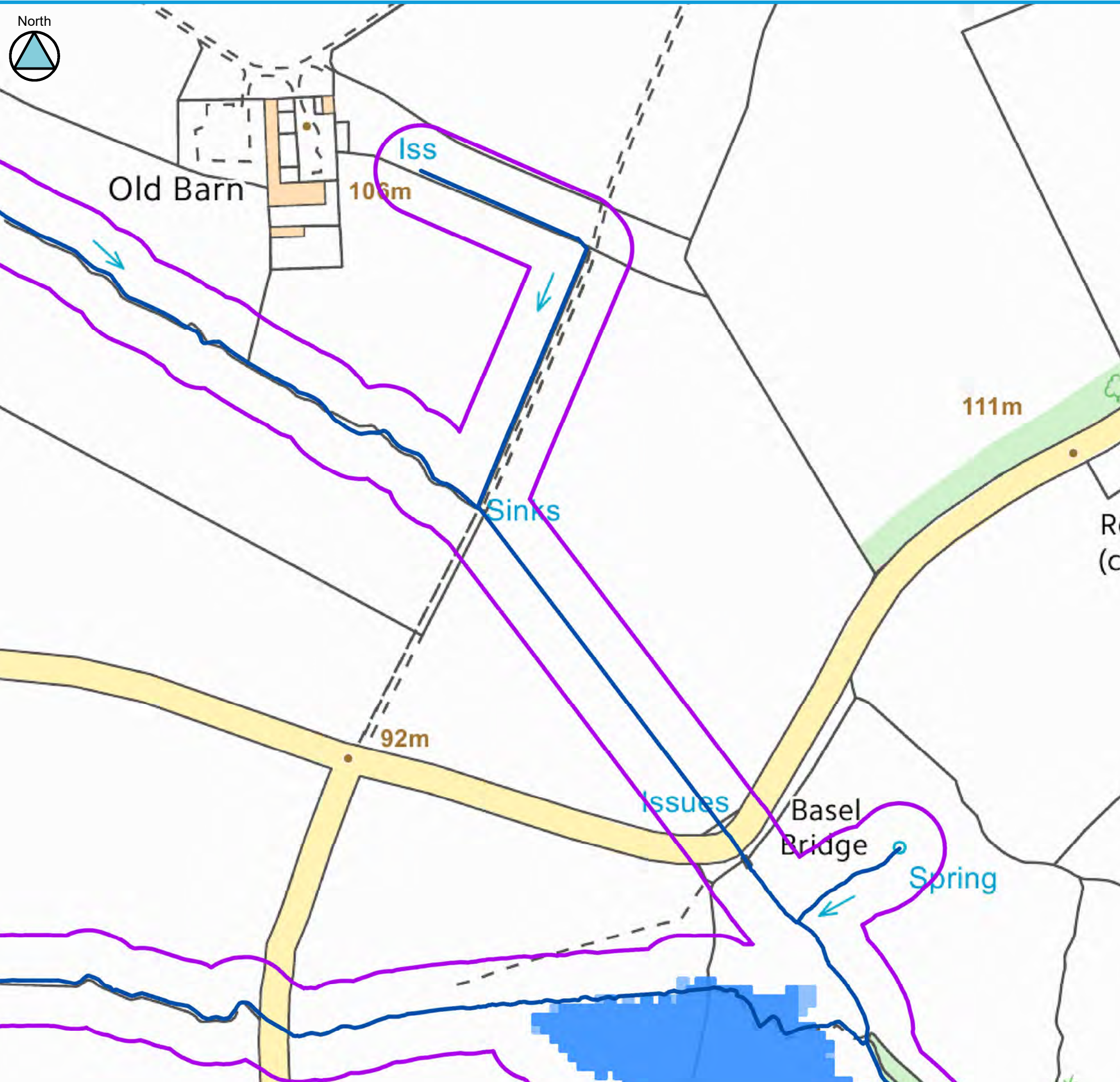
This map provides indicative information on areas which may be sensitive to increases in fluvial flood risk as a result of climate change, based on their location in the vicinity of watercourses and floodplains and on local topography. This map is for planning only and should not be used for other purposes. It is important to note that the mapping process for these areas is based on spatial buffers only and the maps therefore do not reflect areas which will definitely be at increased risk in future. Applications within the climate change sensitivity buffer requiring site-specific flood risk assessments will need to evidence the anticipated effect of climate change on fluvial flood risk in order to demonstrate how flood risk will be managed over the development's lifetime. The type of evidence required will be proportionate to the degree of flood risk and appropriate to the scale, nature and location of the development. In some cases it is anticipated that the evidence will show no significant increase in risk to a site. The type of evidence required is detailed in Section 4 of the Level 1 SFRA report. Information on how the "climate change sensitivity buffer" was derived is also included in Section 4.

NORTH DORSET DISTRICT COUNCIL
LEVEL 1 SFRA
APPENDIX E
Climate Change - Topographic Sensitivity Maps
 Sheet No: 100 of 224 Index: Stalbridge 8

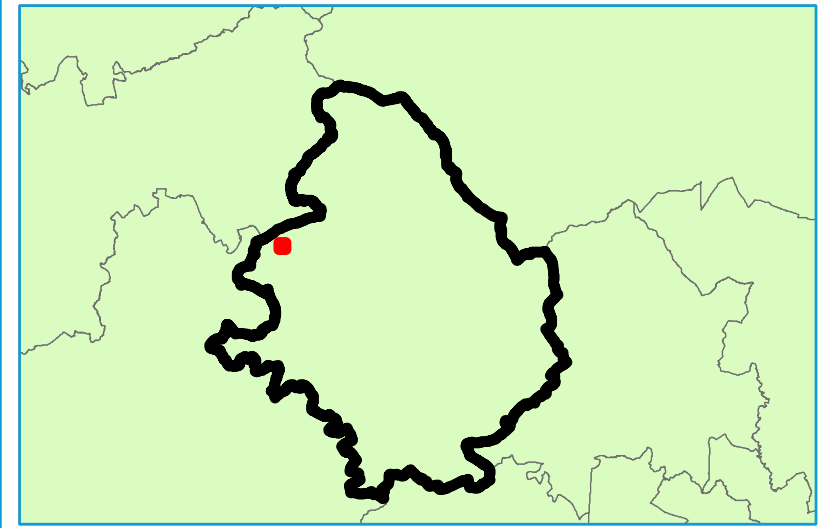
This document is the property of Jeremy Benn Associates Ltd. It shall not be reproduced in whole or in part, nor disclosed to a third party, without the permission of Jeremy Benn Associates Ltd.

DATE DRAWN:
13/02/2018



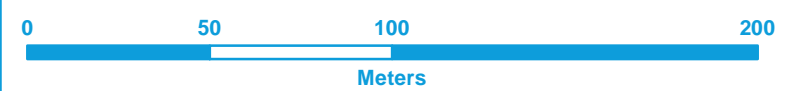


Key Plan



Legend

- North Dorset District Council Boundary
- Main Rivers
- Flood Zone 3
- Flood Zone 2
- Climate Change Sensitivity Buffer
- 1m Contours



Contains Environment Agency information © Environment Agency and/or database right
 Reproduced from Ordnance Survey mapping with the permission of Ordnance Survey
 on behalf of the Controller of Her Majesty's Stationery Office. © Crown copyright. (2018)
 Unauthorised reproduction infringes Crown copyright and may lead to prosecution or civil proceedings.

Technical Note

This map provides indicative information on areas which may be sensitive to increases in fluvial flood risk as a result of climate change, based on their location in the vicinity of watercourses and floodplains and on local topography. This map is for planning only and should not be used for other purposes. It is important to note that the mapping process for these areas is based on spatial buffers only and the maps therefore do not reflect areas which will definitely be at increased risk in future. Applications within the climate change sensitivity buffer requiring site-specific flood risk assessments will need to evidence the anticipated effect of climate change on fluvial flood risk in order to demonstrate how flood risk will be managed over the development's lifetime. The type of evidence required will be proportionate to the degree of flood risk and appropriate to the scale, nature and location of the development. In some cases it is anticipated that the evidence will show no significant increase in risk to a site. The type of evidence required is detailed in Section 4 of the Level 1 SFRA report. Information on how the "climate change sensitivity buffer" was derived is also included in Section 4.

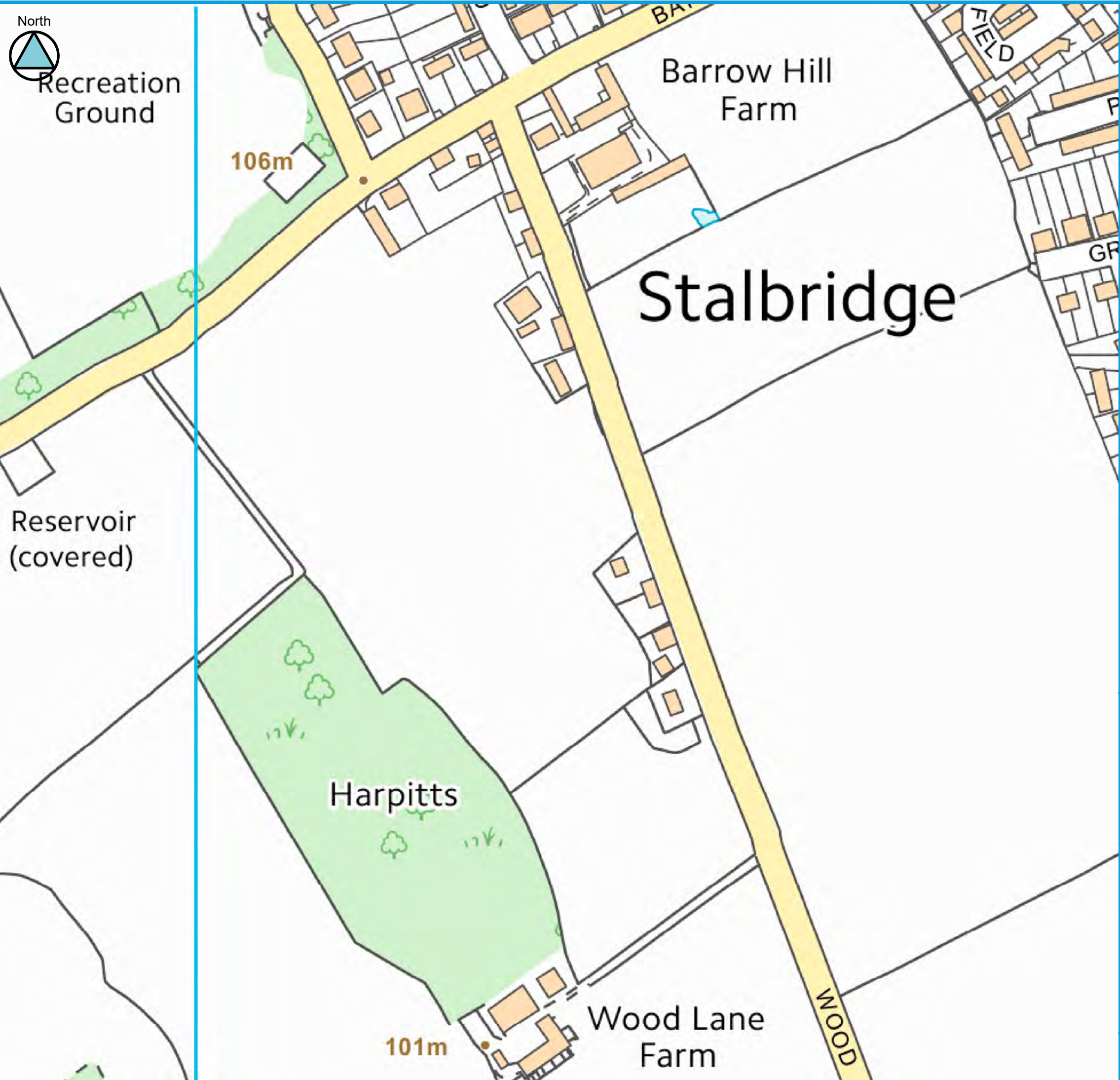
NORTH DORSET DISTRICT COUNCIL LEVEL 1 SFRA APPENDIX E

Climate Change - Topographic Sensitivity Maps
 Sheet No: 101 of 224 Index: Stalbridge 9

This document is the property of Jeremy Benn Associates Ltd. It shall not be reproduced in whole or in part, nor disclosed to a third party, without the permission of Jeremy Benn Associates Ltd.

DATE DRAWN:
 13/02/2018





North
Recreation Ground

Reservoir (covered)

106m

Harpitts

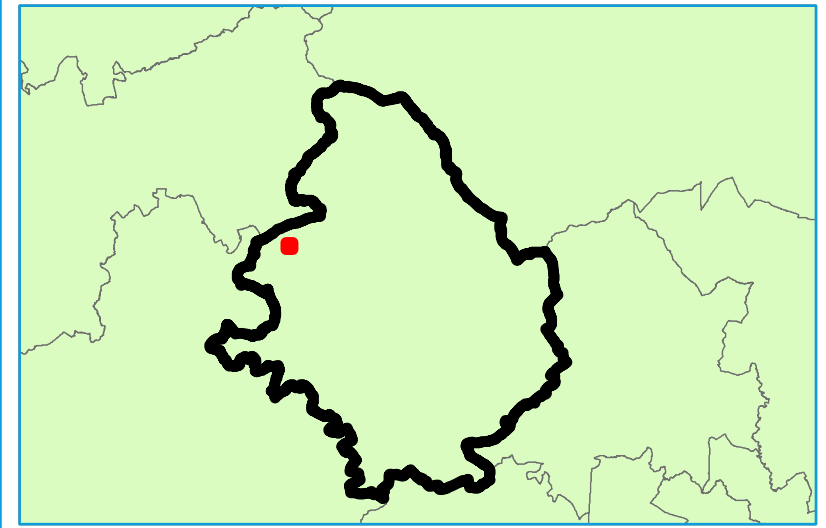
101m

Barrow Hill Farm

Stalbridge

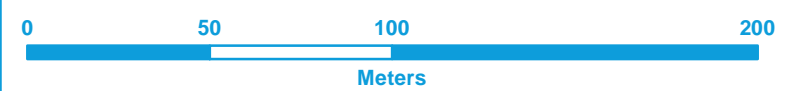
Wood Lane Farm

Key Plan



Legend

- North Dorset District Council Boundary
- Main Rivers
- Flood Zone 3
- Flood Zone 2
- 1m Contours



Contains Environment Agency information © Environment Agency and/or database right
 Reproduced from Ordnance Survey mapping with the permission of Ordnance Survey
 on behalf of the Controller of Her Majesty's Stationery Office. © Crown copyright. (2018)
 Unauthorised reproduction infringes Crown copyright and may lead to prosecution or civil proceedings.

Technical Note

This map provides indicative information on areas which may be sensitive to increases in fluvial flood risk as a result of climate change, based on their location in the vicinity of watercourses and floodplains and on local topography. This map is for planning only and should not be used for other purposes. It is important to note that the mapping process for these areas is based on spatial buffers only and the maps therefore do not reflect areas which will definitely be at increased risk in future. Applications within the climate change sensitivity buffer requiring site-specific flood risk assessments will need to evidence the anticipated effect of climate change on fluvial flood risk in order to demonstrate how flood risk will be managed over the development's lifetime. The type of evidence required will be proportionate to the degree of flood risk and appropriate to the scale, nature and location of the development. In some cases it is anticipated that the evidence will show no significant increase in risk to a site. The type of evidence required is detailed in Section 4 of the Level 1 SFRA report. Information on how the "climate change sensitivity buffer" was derived is also included in Section 4.

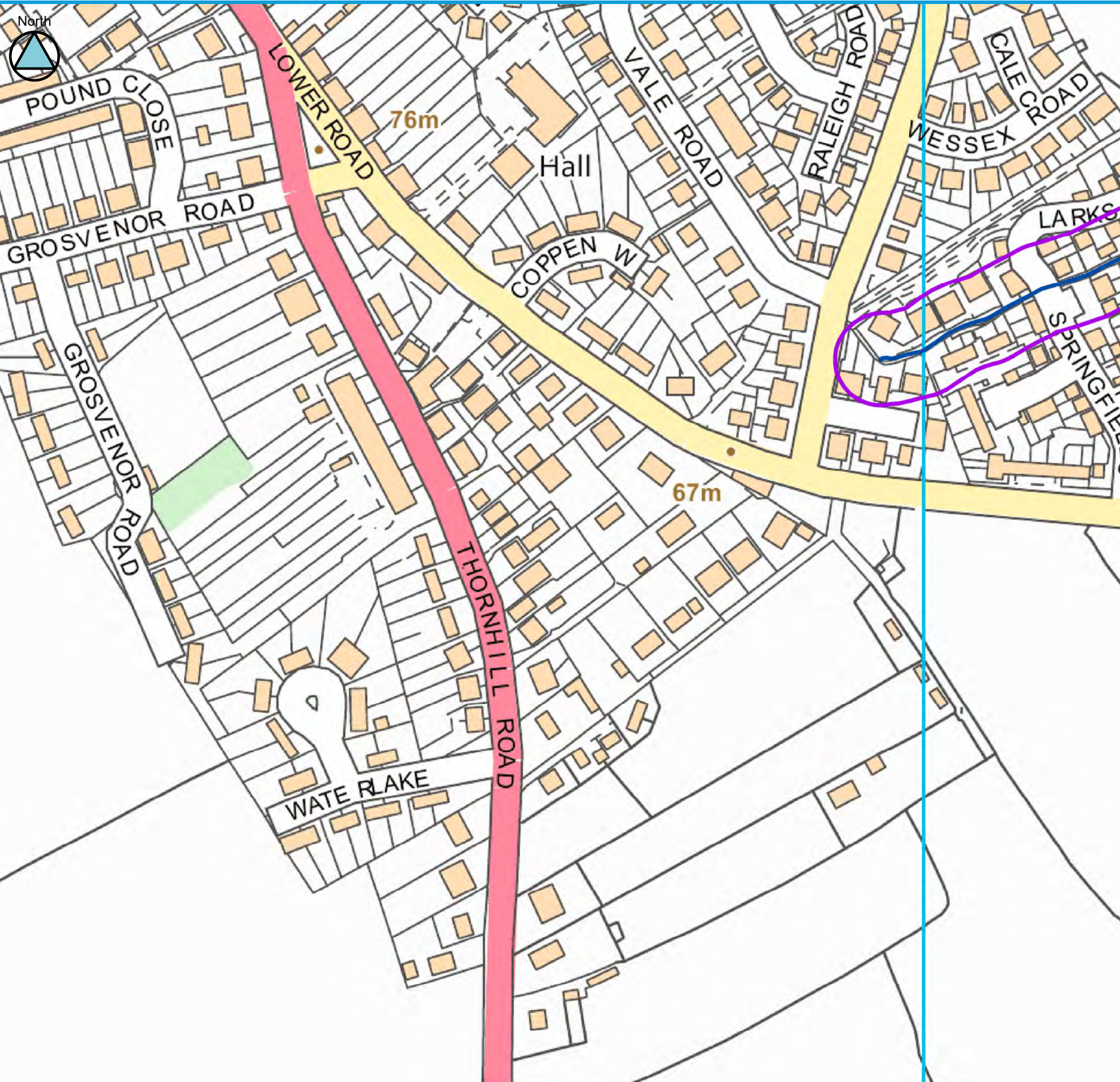
**NORTH DORSET DISTRICT COUNCIL
 LEVEL 1 SFRA
 APPENDIX E**

Climate Change - Topographic Sensitivity Maps
 Sheet No: 102 of 224 Index: Stalbridge 10

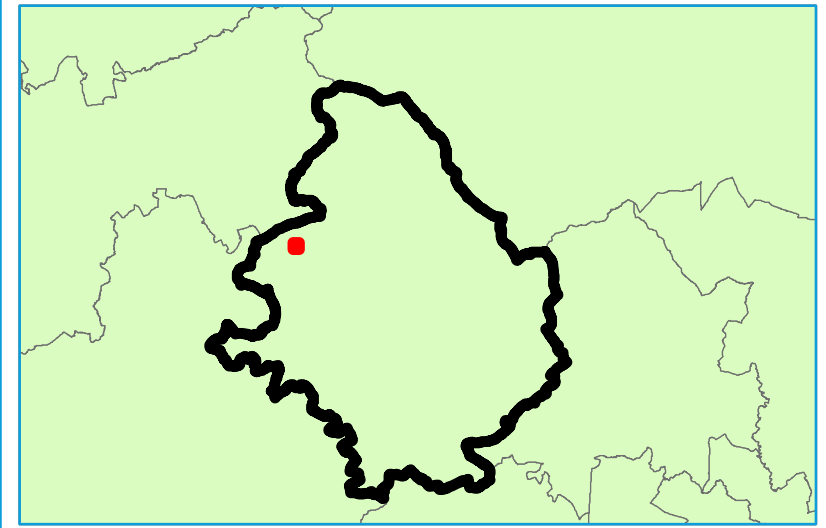
This document is the property of Jeremy Benn Associates Ltd. It shall not be reproduced in whole or in part, nor disclosed to a third party, without the permission of Jeremy Benn Associates Ltd.

DATE DRAWN:
13/02/2018



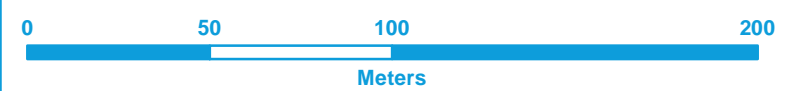


Key Plan



Legend

- North Dorset District Council Boundary
- Main Rivers
- Flood Zone 3
- Flood Zone 2
- Climate Change Sensitivity Buffer
- 1m Contours



Contains Environment Agency information © Environment Agency and/or database right
 Reproduced from Ordnance Survey mapping with the permission of Ordnance Survey
 on behalf of the Controller of Her Majesty's Stationery Office. © Crown copyright. (2018)
 Unauthorised reproduction infringes Crown copyright and may lead to prosecution or civil proceedings.

Technical Note

This map provides indicative information on areas which may be sensitive to increases in fluvial flood risk as a result of climate change, based on their location in the vicinity of watercourses and floodplains and on local topography. This map is for planning only and should not be used for other purposes. It is important to note that the mapping process for these areas is based on spatial buffers only and the maps therefore do not reflect areas which will definitely be at increased risk in future. Applications within the climate change sensitivity buffer requiring site-specific flood risk assessments will need to evidence the anticipated effect of climate change on fluvial flood risk in order to demonstrate how flood risk will be managed over the development's lifetime. The type of evidence required will be proportionate to the degree of flood risk and appropriate to the scale, nature and location of the development. In some cases it is anticipated that the evidence will show no significant increase in risk to a site. The type of evidence required is detailed in Section 4 of the Level 1 SFRA report. Information on how the "climate change sensitivity buffer" was derived is also included in Section 4.

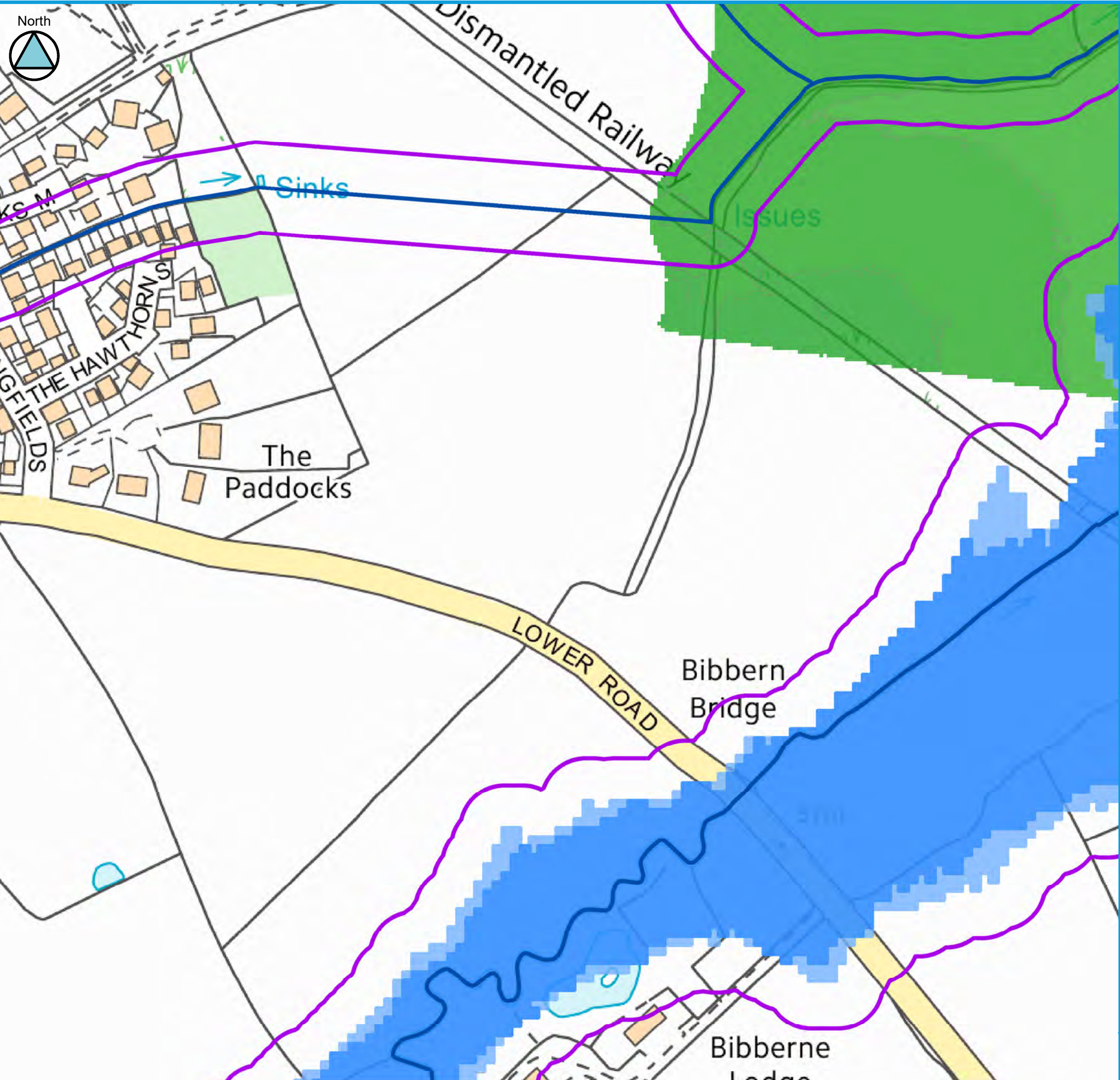
**NORTH DORSET DISTRICT COUNCIL
 LEVEL 1 SFRA
 APPENDIX E**

Climate Change - Topographic Sensitivity Maps
 Sheet No: 103 of 224 Index: Stalbridge 11

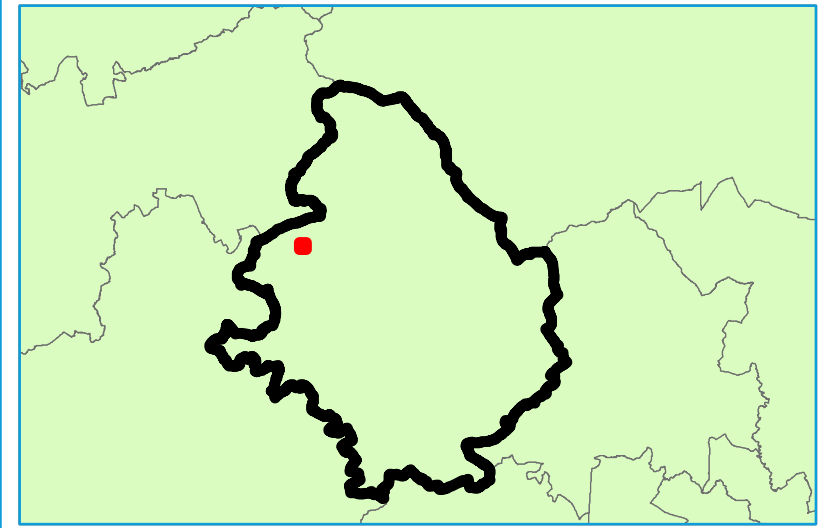
This document is the property of Jeremy Benn Associates Ltd. It shall not be reproduced in whole or in part, nor disclosed to a third party, without the permission of Jeremy Benn Associates Ltd.

DATE DRAWN:
13/02/2018






Key Plan



Legend



Contains Environment Agency information © Environment Agency and/or database right
 Reproduced from Ordnance Survey mapping with the permission of Ordnance Survey
 on behalf of the Controller of Her Majesty's Stationery Office. © Crown copyright. (2018)
 Unauthorised reproduction infringes Crown copyright and may lead to prosecution or civil proceedings.

Technical Note

This map provides indicative information on areas which may be sensitive to increases in fluvial flood risk as a result of climate change, based on their location in the vicinity of watercourses and floodplains and on local topography. This map is for planning only and should not be used for other purposes. It is important to note that the mapping process for these areas is based on spatial buffers only and the maps therefore do not reflect areas which will definitely be at increased risk in future. Applications within the climate change sensitivity buffer requiring site-specific flood risk assessments will need to evidence the anticipated effect of climate change on fluvial flood risk in order to demonstrate how flood risk will be managed over the development's lifetime. The type of evidence required will be proportionate to the degree of flood risk and appropriate to the scale, nature and location of the development. In some cases it is anticipated that the evidence will show no significant increase in risk to a site. The type of evidence required is detailed in Section 4 of the Level 1 SFRA report. Information on how the "climate change sensitivity buffer" was derived is also included in Section 4.

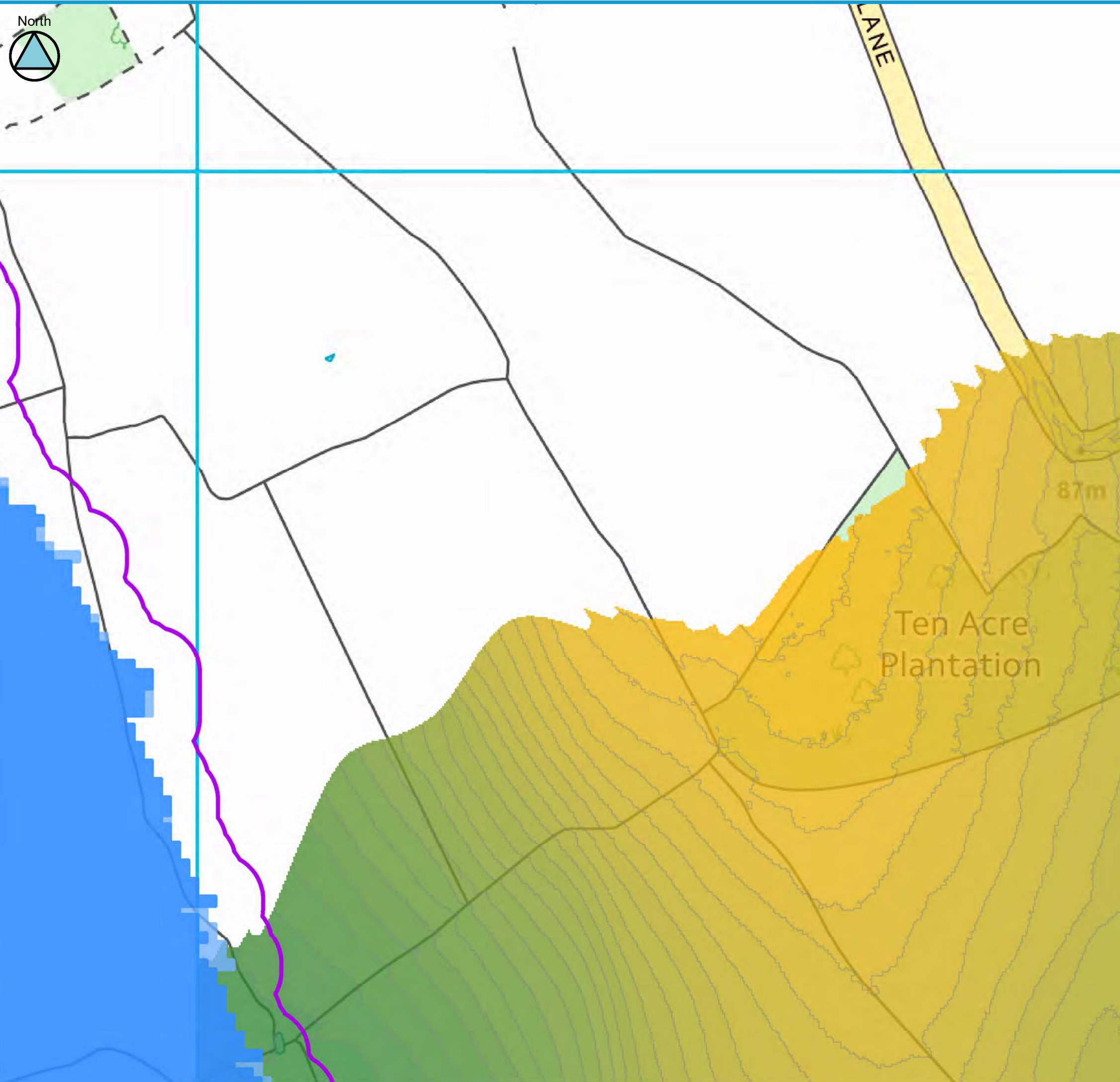
NORTH DORSET DISTRICT COUNCIL LEVEL 1 SFRA APPENDIX E

Climate Change - Topographic Sensitivity Maps
 Sheet No: 104 of 224 Index: Stalbridge 12

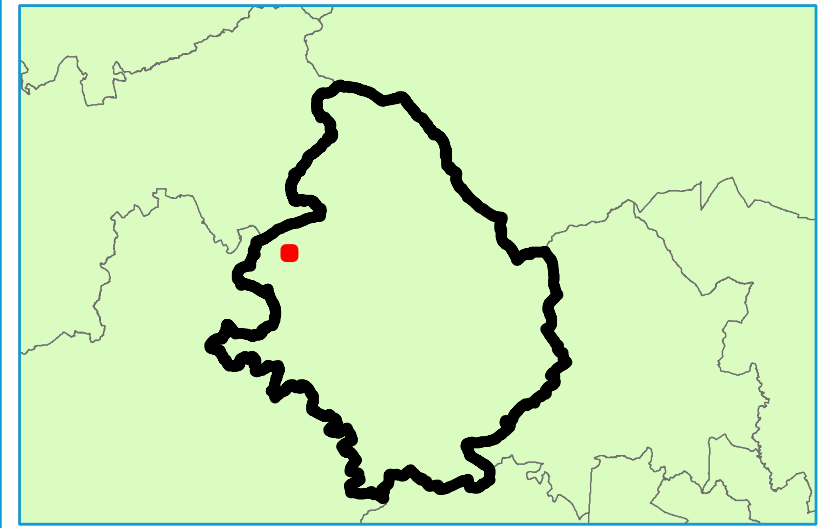
This document is the property of Jeremy Benn Associates Ltd. It shall not be reproduced in whole or in part, nor disclosed to a third party, without the permission of Jeremy Benn Associates Ltd.

DATE DRAWN:
13/02/2018





Key Plan



Legend

North Dorset District Council Boundary	DTM	75.01 - 76	84.01 - 85
Main Rivers	mAO D	76.01 - 77	85.01 - 86
Flood Zone 3	68.01 - 69	77.01 - 78	86.01 - 87
Flood Zone 2	69.01 - 70	78.01 - 79	87.01 - 88
Climate Change Sensitivity Buffer	70.01 - 71	79.01 - 80	88.01 - 89
1m Contours	71.01 - 72	80.01 - 81	89.01 - 90
	72.01 - 73	81.01 - 82	90.01 - 91
	73.01 - 74	82.01 - 83	91.01 - 92
	74.01 - 75	83.01 - 84	92.01 - 93

0 50 100 200
Meters

Contains Environment Agency information © Environment Agency and/or database right
 Reproduced from Ordnance Survey mapping with the permission of Ordnance Survey
 on behalf of the Controller of Her Majesty's Stationery Office. © Crown copyright. (2018)
 Unauthorised reproduction infringes Crown copyright and may lead to prosecution or civil proceedings.

Technical Note

This map provides indicative information on areas which may be sensitive to increases in fluvial flood risk as a result of climate change, based on their location in the vicinity of watercourses and floodplains and on local topography. This map is for planning only and should not be used for other purposes. It is important to note that the mapping process for these areas is based on spatial buffers only and the maps therefore do not reflect areas which will definitely be at increased risk in future. Applications within the climate change sensitivity buffer requiring site-specific flood risk assessments will need to evidence the anticipated effect of climate change on fluvial flood risk in order to demonstrate how flood risk will be managed over the development's lifetime. The type of evidence required will be proportionate to the degree of flood risk and appropriate to the scale, nature and location of the development. In some cases it is anticipated that the evidence will show no significant increase in risk to a site. The type of evidence required is detailed in Section 4 of the Level 1 SFRA report. Information on how the "climate change sensitivity buffer" was derived is also included in Section 4.

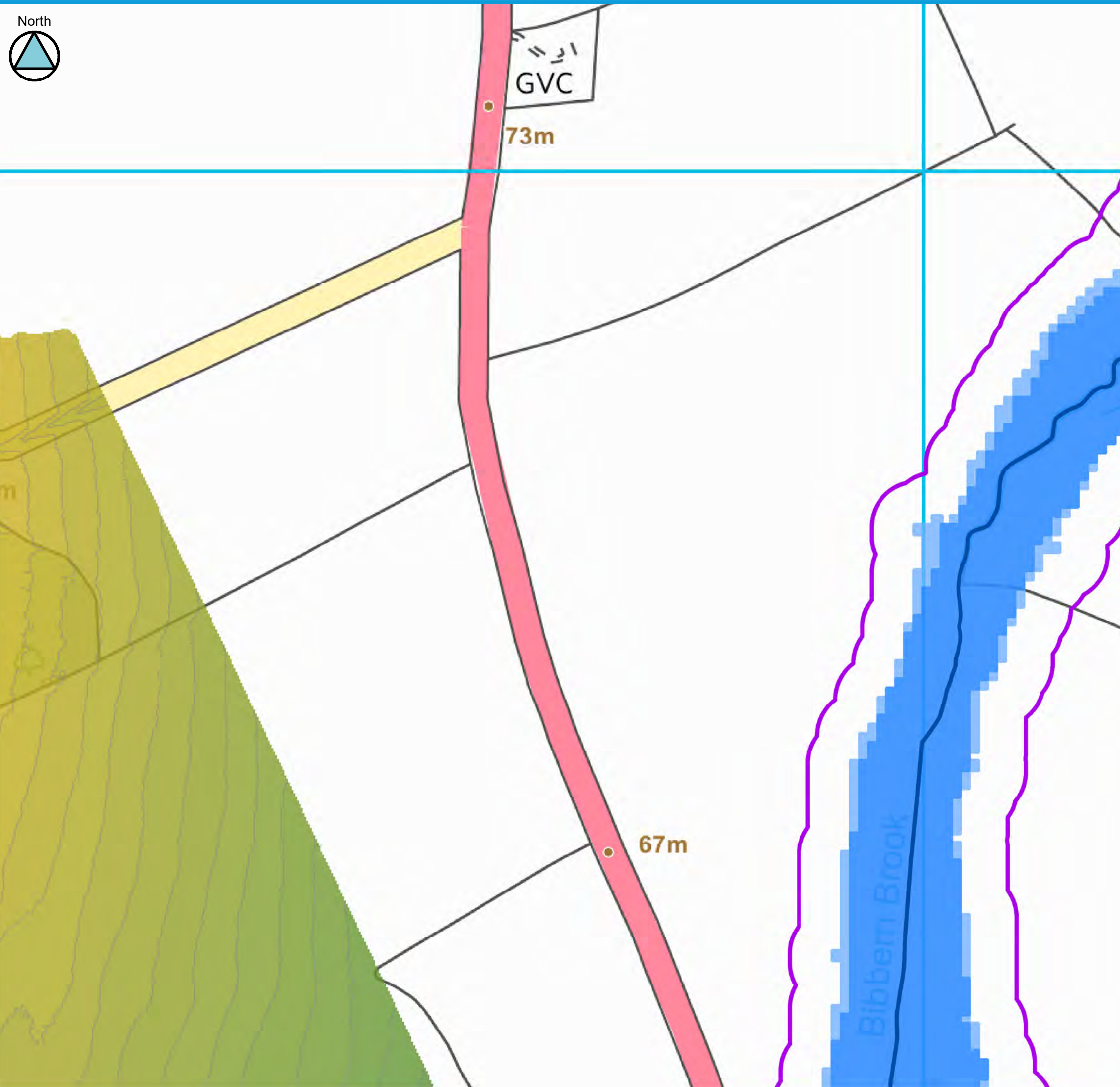
NORTH DORSET DISTRICT COUNCIL LEVEL 1 SFRA APPENDIX E Climate Change - Topographic Sensitivity Maps

Sheet No: 107 of 224 Index: Stalbridge 13

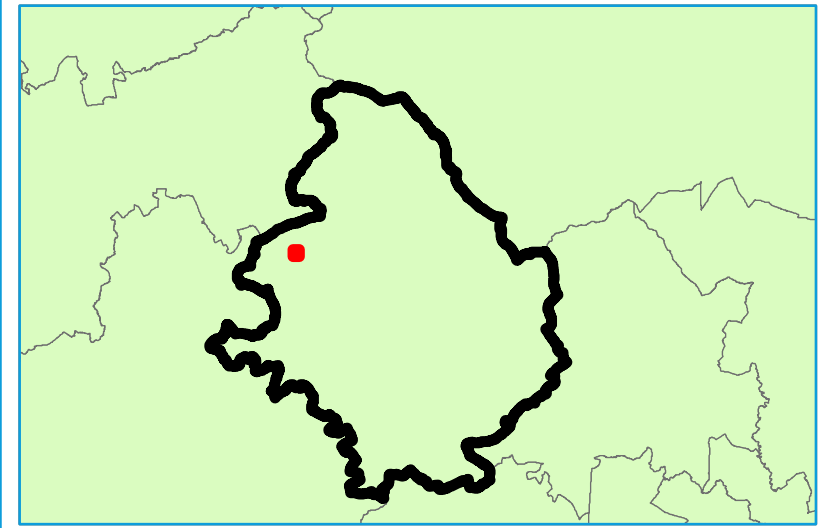
This document is the property of Jeremy Benn Associates Ltd. It shall not be reproduced in whole or in part, nor disclosed to a third party, without the permission of Jeremy Benn Associates Ltd.

DATE DRAWN:
13/02/2018



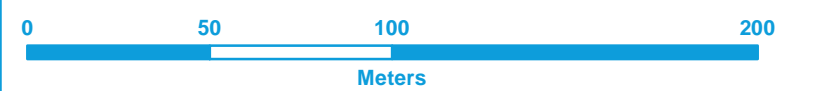


Key Plan



Legend

North Dorset District Council Boundary	DTM	77.01 - 78	83.01 - 84
Main Rivers	mAOD	78.01 - 79	84.01 - 85
Flood Zone 3	73.01 - 74	79.01 - 80	85.01 - 86
Flood Zone 2	74.01 - 75	80.01 - 81	86.01 - 87
Climate Change Sensitivity Buffer	75.01 - 76	81.01 - 82	87.01 - 88
1m Contours	76.01 - 77	82.01 - 83	



Contains Environment Agency information © Environment Agency and/or database right
 Reproduced from Ordnance Survey mapping with the permission of Ordnance Survey
 on behalf of the Controller of Her Majesty's Stationery Office. © Crown copyright. (2018)
 Unauthorised reproduction infringes Crown copyright and may lead to prosecution or civil proceedings.

Technical Note

This map provides indicative information on areas which may be sensitive to increases in fluvial flood risk as a result of climate change, based on their location in the vicinity of watercourses and floodplains and on local topography. This map is for planning only and should not be used for other purposes. It is important to note that the mapping process for these areas is based on spatial buffers only and the maps therefore do not reflect areas which will definitely be at increased risk in future. Applications within the climate change sensitivity buffer requiring site-specific flood risk assessments will need to evidence the anticipated effect of climate change on fluvial flood risk in order to demonstrate how flood risk will be managed over the development's lifetime. The type of evidence required will be proportionate to the degree of flood risk and appropriate to the scale, nature and location of the development. In some cases it is anticipated that the evidence will show no significant increase in risk to a site. The type of evidence required is detailed in Section 4 of the Level 1 SFRA report. Information on how the "climate change sensitivity buffer" was derived is also included in Section 4.

NORTH DORSET DISTRICT COUNCIL LEVEL 1 SFRA APPENDIX E

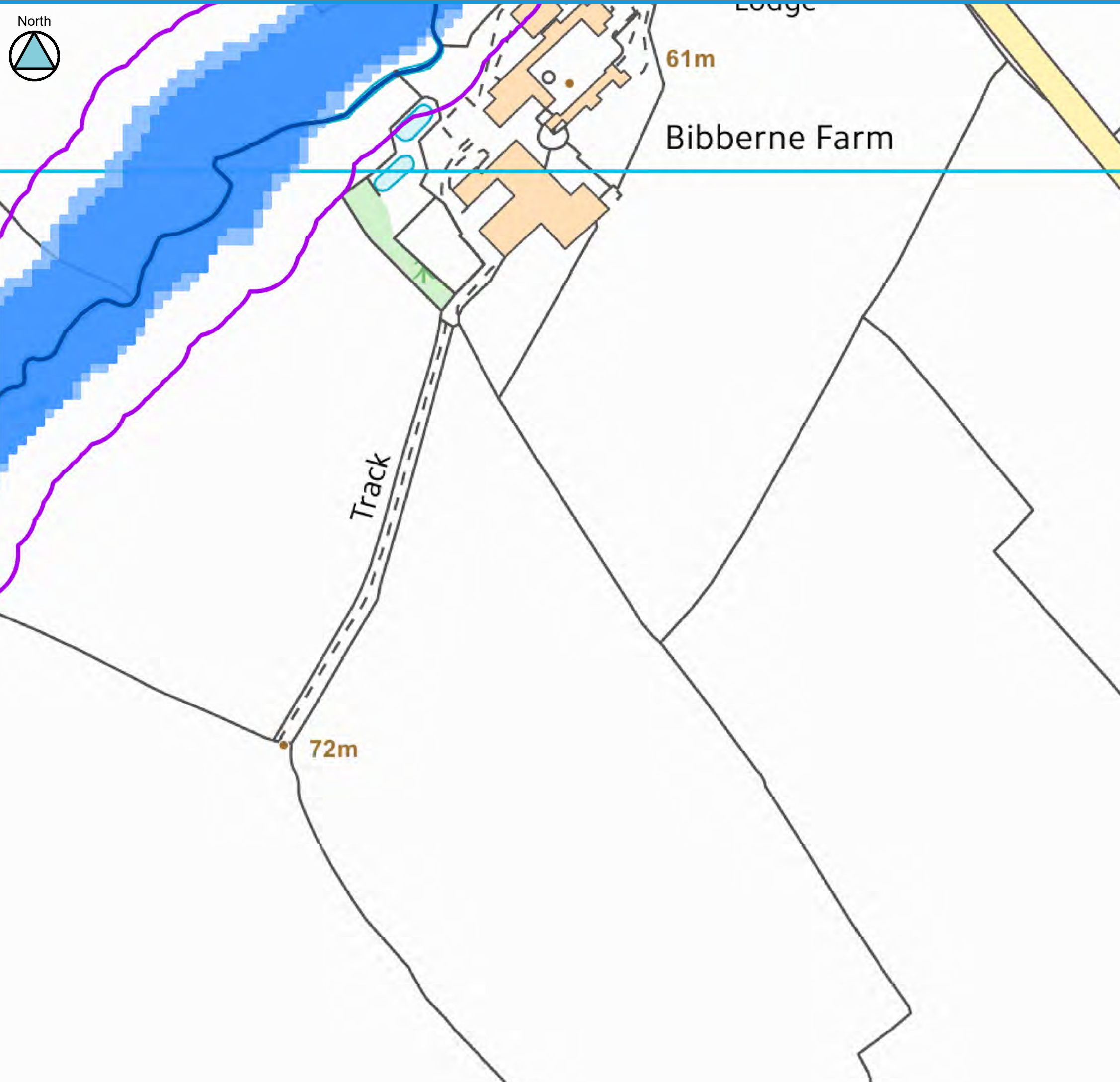
Climate Change - Topographic Sensitivity Maps

Sheet No: 108 of 224 Index: Stalbridge 14

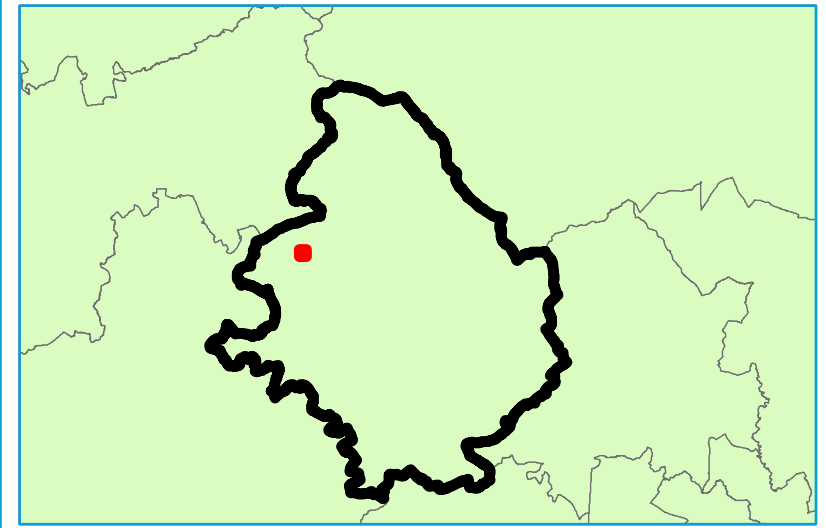
This document is the property of Jeremy Benn Associates Ltd. It shall not be reproduced in whole or in part, nor disclosed to a third party, without the permission of Jeremy Benn Associates Ltd.

DATE DRAWN:
13/02/2018






Key Plan



Legend



Contains Environment Agency information © Environment Agency and/or database right
 Reproduced from Ordnance Survey mapping with the permission of Ordnance Survey
 on behalf of the Controller of Her Majesty's Stationery Office. © Crown copyright. (2018)
 Unauthorised reproduction infringes Crown copyright and may lead to prosecution or civil proceedings.

Technical Note

This map provides indicative information on areas which may be sensitive to increases in fluvial flood risk as a result of climate change, based on their location in the vicinity of watercourses and floodplains and on local topography. This map is for planning only and should not be used for other purposes. It is important to note that the mapping process for these areas is based on spatial buffers only and the maps therefore do not reflect areas which will definitely be at increased risk in future. Applications within the climate change sensitivity buffer requiring site-specific flood risk assessments will need to evidence the anticipated effect of climate change on fluvial flood risk in order to demonstrate how flood risk will be managed over the development's lifetime. The type of evidence required will be proportionate to the degree of flood risk and appropriate to the scale, nature and location of the development. In some cases it is anticipated that the evidence will show no significant increase in risk to a site. The type of evidence required is detailed in Section 4 of the Level 1 SFRA report. Information on how the "climate change sensitivity buffer" was derived is also included in Section 4.

NORTH DORSET DISTRICT COUNCIL
LEVEL 1 SFRA
APPENDIX E
Climate Change - Topographic Sensitivity Maps
 Sheet No: 109 of 224 Index: Stalbridge 15

This document is the property of Jeremy Benn Associates Ltd. It shall not be reproduced in whole or in part, nor disclosed to a third party, without the permission of Jeremy Benn Associates Ltd.

DATE DRAWN:
13/02/2018

