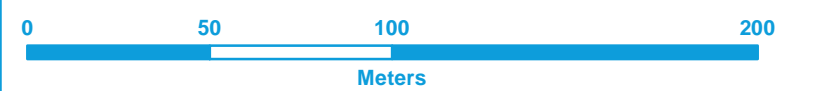


### Legend

- North Dorset District Council Boundary
- Main Rivers
- Flood Zone 3
- Flood Zone 2
- 1m Contours



Contains Environment Agency information © Environment Agency and/or database right  
 Reproduced from Ordnance Survey mapping with the permission of Ordnance Survey  
 on behalf of the Controller of Her Majesty's Stationery Office. © Crown copyright. (2018)  
 Unauthorised reproduction infringes Crown copyright and may lead to prosecution or civil proceedings.

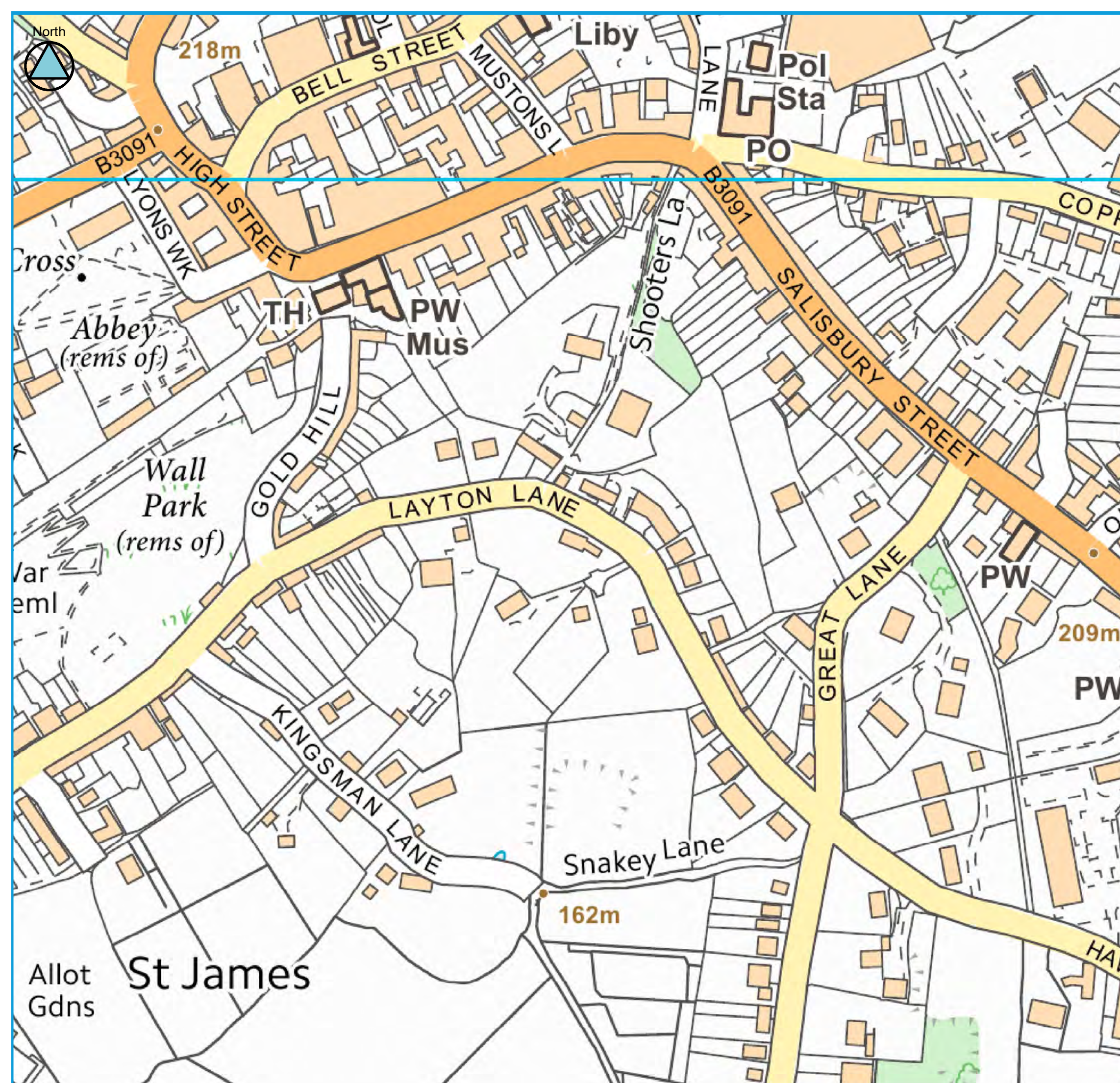
### Technical Note

This map provides indicative information on areas which may be sensitive to increases in fluvial flood risk as a result of climate change, based on their location in the vicinity of watercourses and floodplains and on local topography. This map is for planning only and should not be used for other purposes. It is important to note that the mapping process for these areas is based on spatial buffers only and the maps therefore do not reflect areas which will definitely be at increased risk in future. Applications within the climate change sensitivity buffer requiring site-specific flood risk assessments will need to evidence the anticipated effect of climate change on fluvial flood risk in order to demonstrate how flood risk will be managed over the development's lifetime. The type of evidence required will be proportionate to the degree of flood risk and appropriate to the scale, nature and location of the development. In some cases it is anticipated that the evidence will show no significant increase in risk to a site. The type of evidence required is detailed in Section 4 of the Level 1 SFRA report. Information on how the "climate change sensitivity buffer" was derived is also included in Section 4.

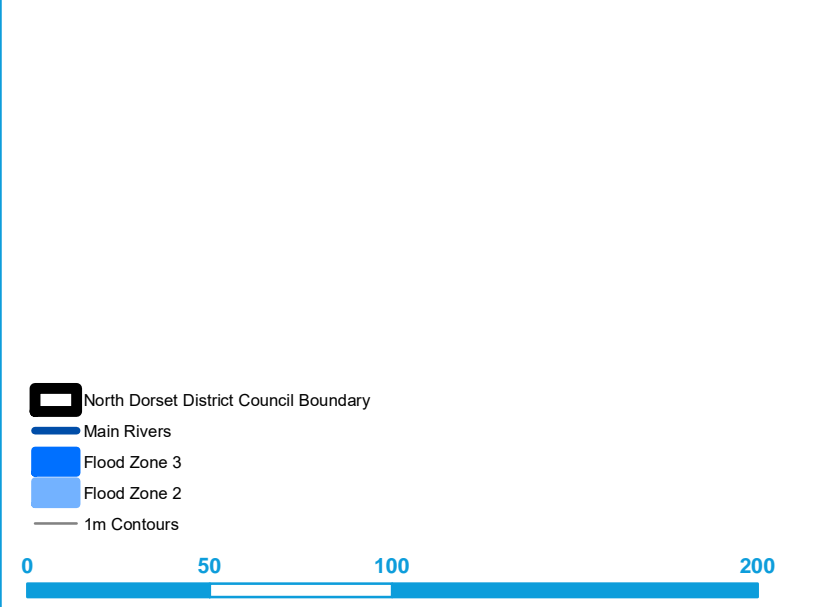
**NORTH DORSET DISTRICT COUNCIL**  
**LEVEL 1 SFRA**  
**APPENDIX E**  
**Climate Change - Topographic Sensitivity Maps**  
 Sheet No: 71 of 224      Index: Shaftesbury 16

This document is the property of Jeremy Benn Associates Ltd. It shall not be reproduced in whole or in part, nor disclosed to a third party, without the permission of Jeremy Benn Associates Ltd.





### Legend



Contains Environment Agency information © Environment Agency and/or database right  
 Reproduced from Ordnance Survey mapping with the permission of Ordnance Survey on behalf of the Controller of Her Majesty's Stationery Office. © Crown copyright. (2018)  
 Unauthorised reproduction infringes Crown copyright and may lead to prosecution or civil proceedings.

### Technical Note

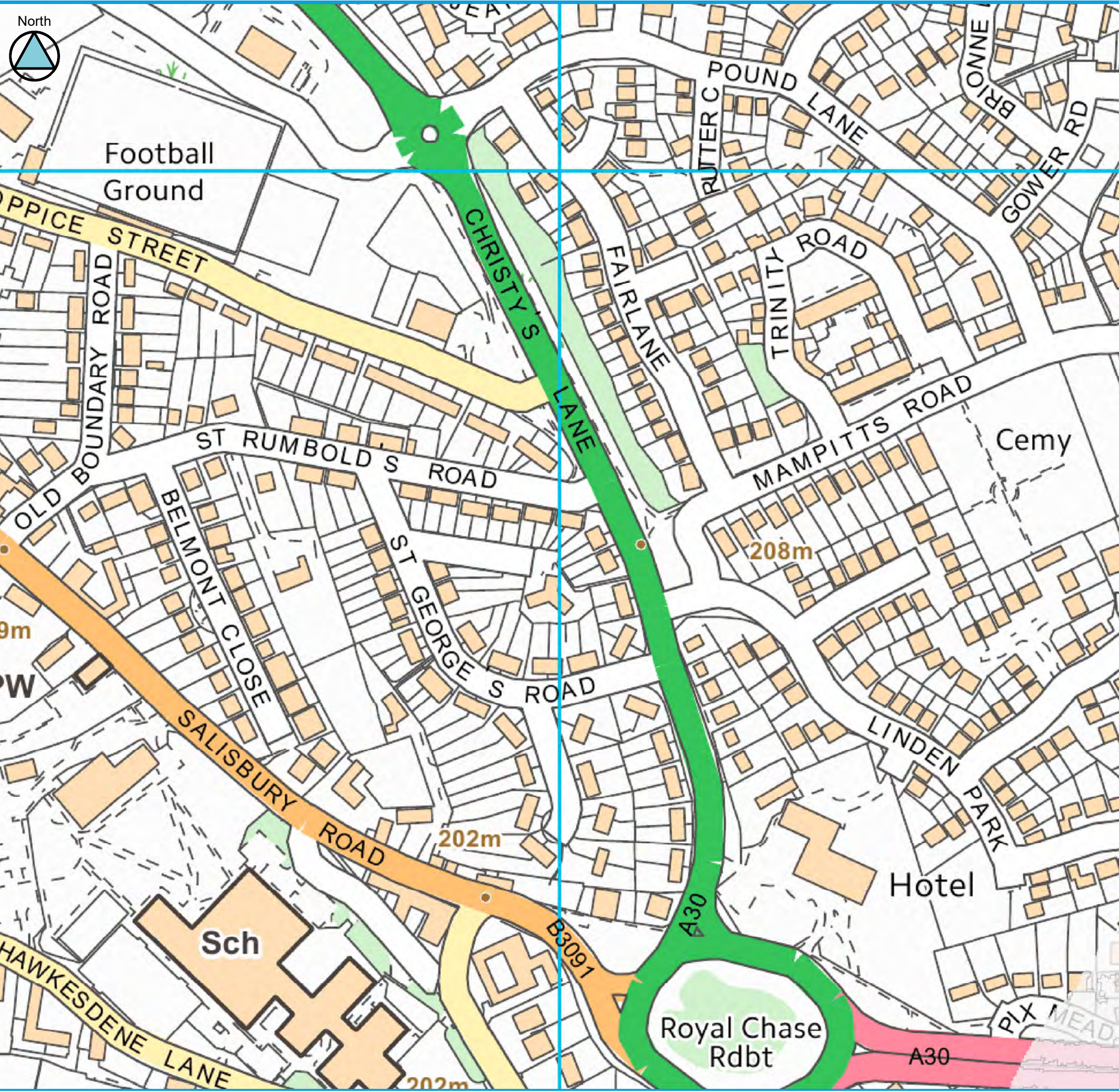
This map provides indicative information on areas which may be sensitive to increases in fluvial flood risk as a result of climate change, based on their location in the vicinity of watercourses and floodplains and on local topography. This map is for planning only and should not be used for other purposes. It is important to note that the mapping process for these areas is based on spatial buffers only and the maps therefore do not reflect areas which will definitely be at increased risk in future. Applications within the climate change sensitivity buffer requiring site-specific flood risk assessments will need to evidence the anticipated effect of climate change on fluvial flood risk in order to demonstrate how flood risk will be managed over the development's lifetime. The type of evidence required will be proportionate to the degree of flood risk and appropriate to the scale, nature and location of the development. In some cases it is anticipated that the evidence will show no significant increase in risk to a site. The type of evidence required is detailed in Section 4 of the Level 1 SFRA report. Information on how the "climate change sensitivity buffer" was derived is also included in Section 4.

**NORTH DORSET DISTRICT COUNCIL**  
**LEVEL 1 SFRA**  
**APPENDIX E**  
**Climate Change - Topographic Sensitivity Maps**

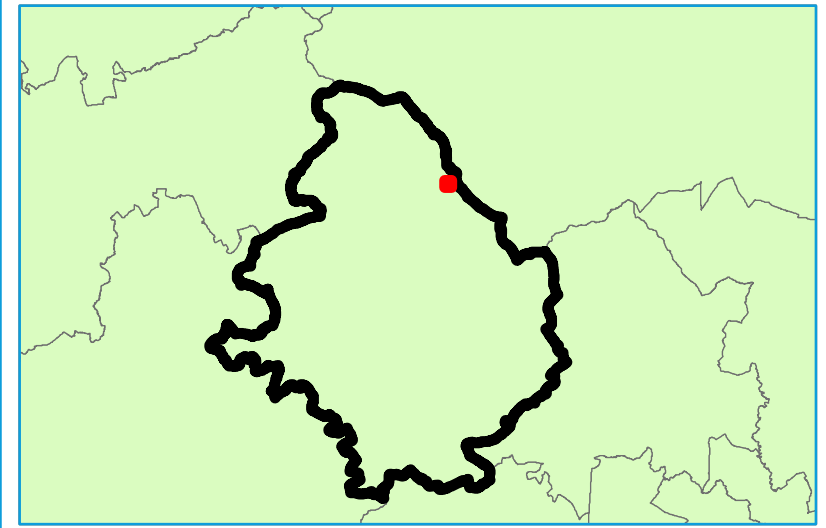
Sheet No: 72 of 224 Index: Shaftesbury 17

This document is the property of Jeremy Benn Associates Ltd. It shall not be reproduced in whole or in part, nor disclosed to a third party, without the permission of Jeremy Benn Associates Ltd.

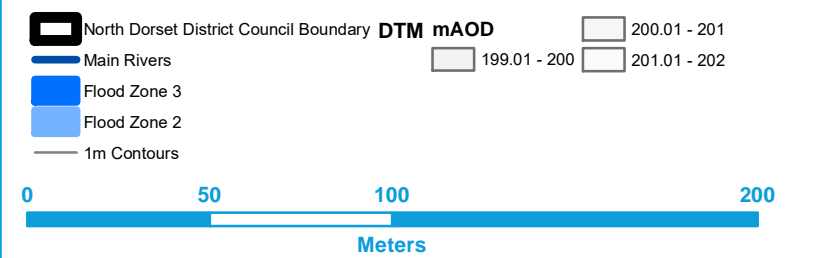




### Key Plan



### Legend



Contains Environment Agency information © Environment Agency and/or database right  
 Reproduced from Ordnance Survey mapping with the permission of Ordnance Survey  
 on behalf of the Controller of Her Majesty's Stationery Office. © Crown copyright. (2018)  
 Unauthorised reproduction infringes Crown copyright and may lead to prosecution or civil proceedings.

### Technical Note

This map provides indicative information on areas which may be sensitive to increases in fluvial flood risk as a result of climate change, based on their location in the vicinity of watercourses and floodplains and on local topography. This map is for planning only and should not be used for other purposes. It is important to note that the mapping process for these areas is based on spatial buffers only and the maps therefore do not reflect areas which will definitely be at increased risk in future. Applications within the climate change sensitivity buffer requiring site-specific flood risk assessments will need to evidence the anticipated effect of climate change on fluvial flood risk in order to demonstrate how flood risk will be managed over the development's lifetime. The type of evidence required will be proportionate to the degree of flood risk and appropriate to the scale, nature and location of the development. In some cases it is anticipated that the evidence will show no significant increase in risk to a site. The type of evidence required is detailed in Section 4 of the Level 1 SFRA report. Information on how the "climate change sensitivity buffer" was derived is also included in Section 4.

## NORTH DORSET DISTRICT COUNCIL LEVEL 1 SFRA APPENDIX E

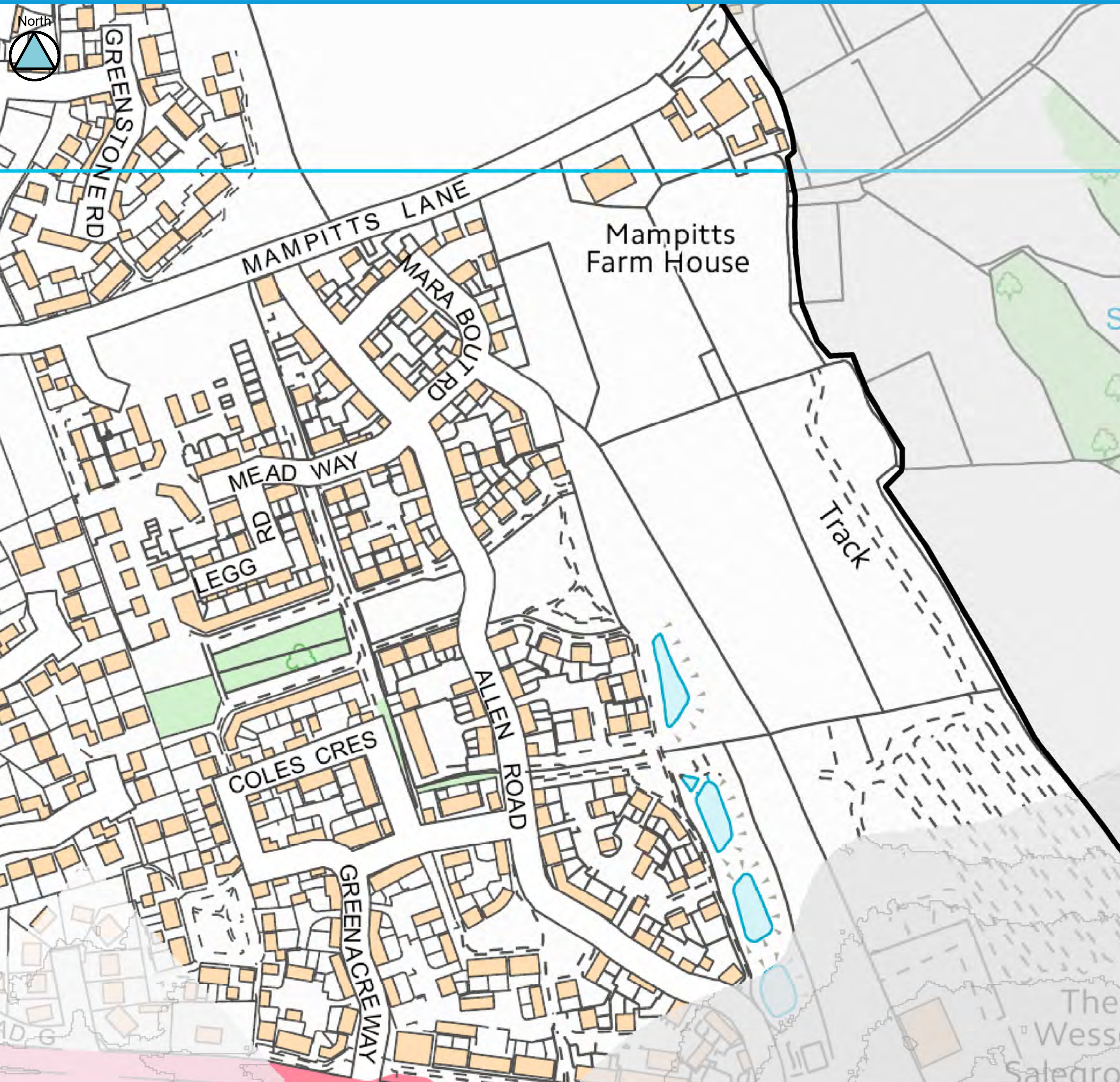
Climate Change - Topographic Sensitivity Maps  
 Sheet No: 222 of 224 Index: Shaftesbury 18

This document is the property of Jeremy Benn Associates Ltd. It shall not be reproduced in whole or in part, nor disclosed to a third party, without the permission of Jeremy Benn Associates Ltd.

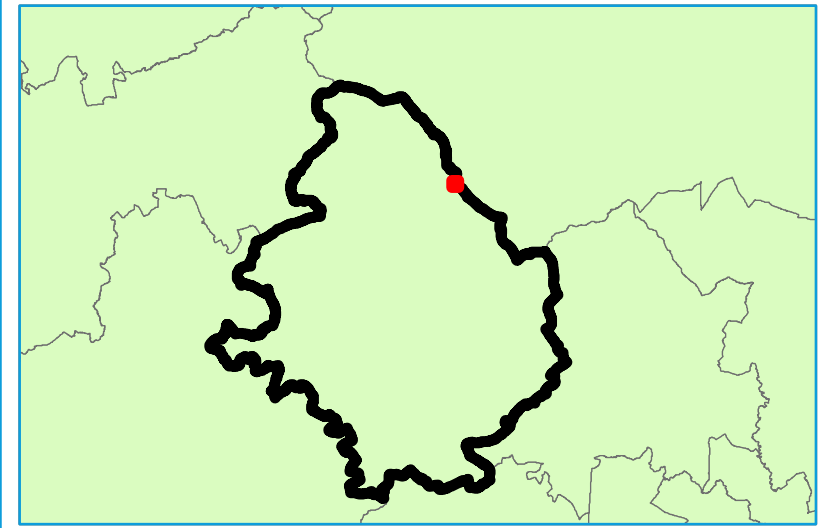
DATE DRAWN:  
13/02/2018



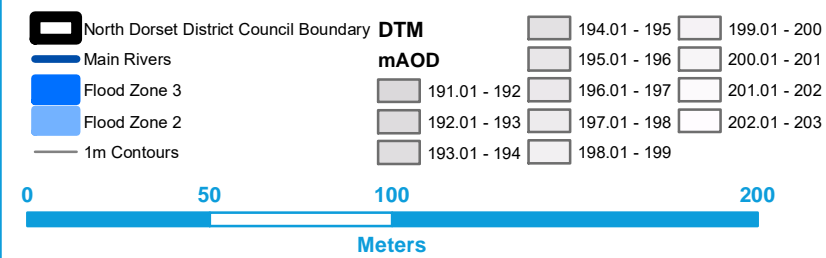




### Key Plan



### Legend



Contains Environment Agency information © Environment Agency and/or database right  
 Reproduced from Ordnance Survey mapping with the permission of Ordnance Survey  
 on behalf of the Controller of Her Majesty's Stationery Office. © Crown copyright. (2018)  
 Unauthorised reproduction infringes Crown copyright and may lead to prosecution or civil proceedings.

### Technical Note

This map provides indicative information on areas which may be sensitive to increases in fluvial flood risk as a result of climate change, based on their location in the vicinity of watercourses and floodplains and on local topography. This map is for planning only and should not be used for other purposes. It is important to note that the mapping process for these areas is based on spatial buffers only and the maps therefore do not reflect areas which will definitely be at increased risk in future. Applications within the climate change sensitivity buffer requiring site-specific flood risk assessments will need to evidence the anticipated effect of climate change on fluvial flood risk in order to demonstrate how flood risk will be managed over the development's lifetime. The type of evidence required will be proportionate to the degree of flood risk and appropriate to the scale, nature and location of the development. In some cases it is anticipated that the evidence will show no significant increase in risk to a site. The type of evidence required is detailed in Section 4 of the Level 1 SFRA report. Information on how the "climate change sensitivity buffer" was derived is also included in Section 4.

## NORTH DORSET DISTRICT COUNCIL LEVEL 1 SFRA APPENDIX E Climate Change - Topographic Sensitivity Maps

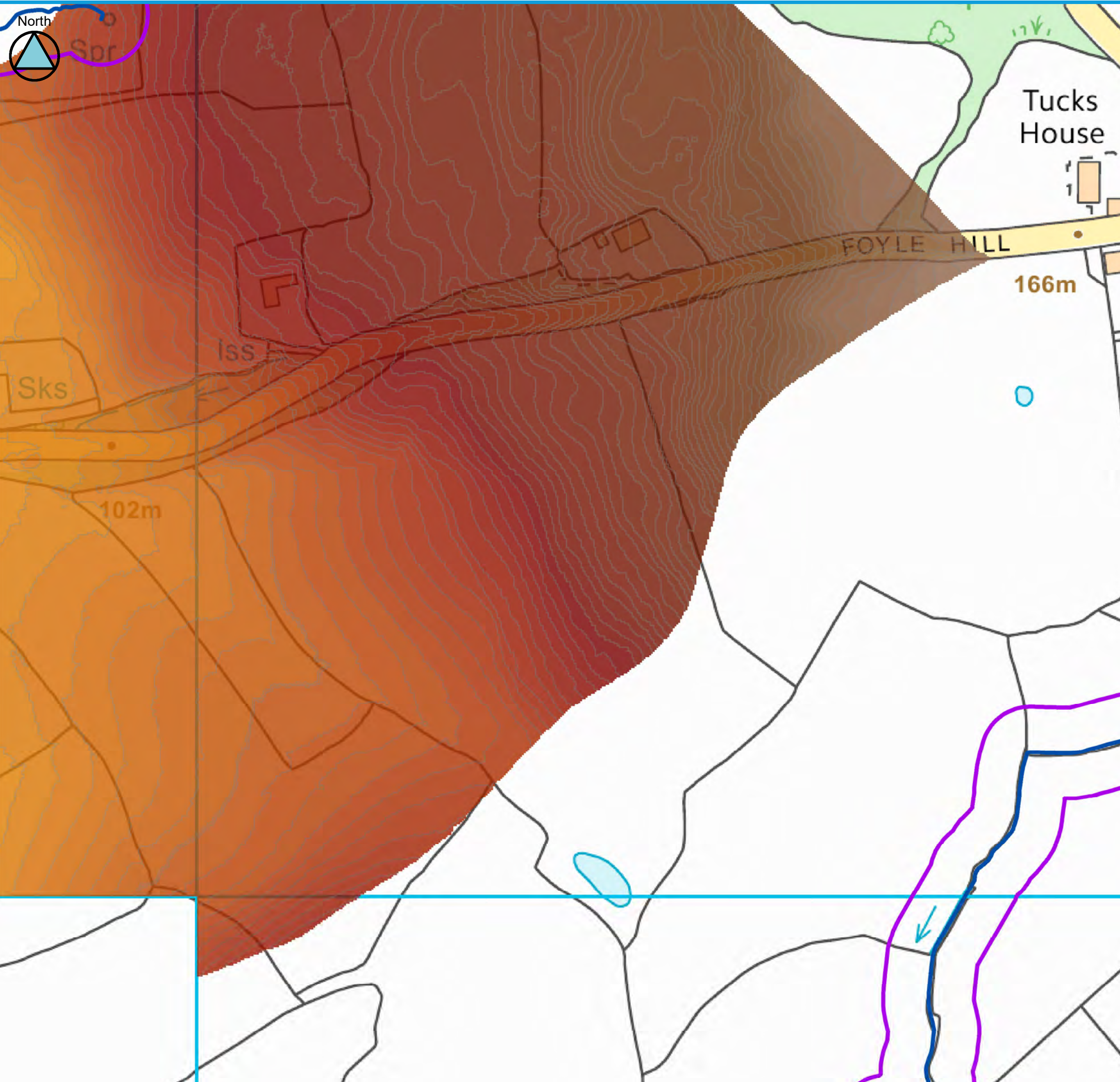
Sheet No: 73 of 224      Index: Shaftesbury 19

This document is the property of Jeremy Benn Associates Ltd. It shall not be reproduced in whole or in part, nor disclosed to a third party, without the permission of Jeremy Benn Associates Ltd.

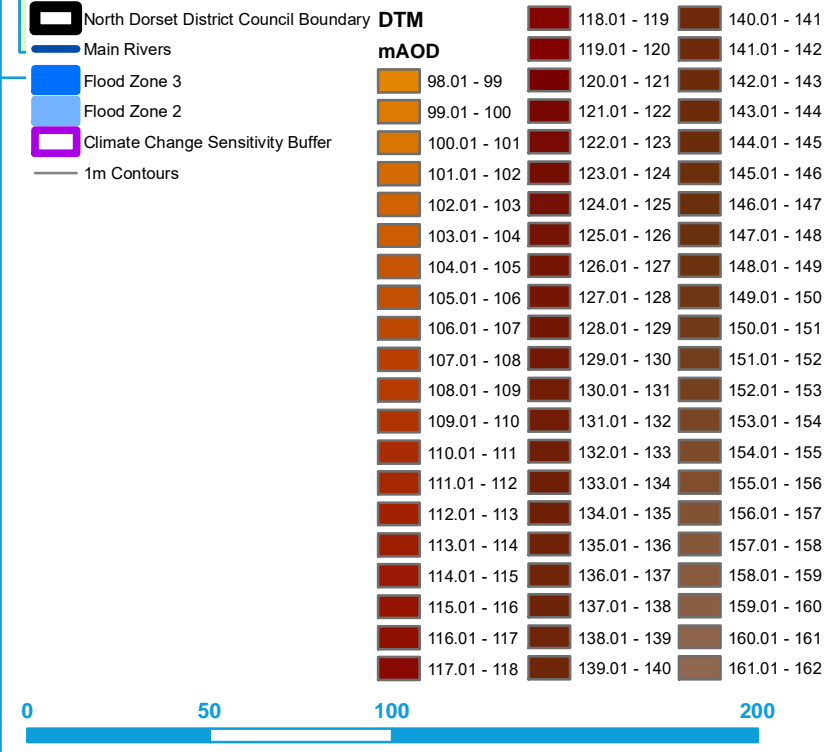
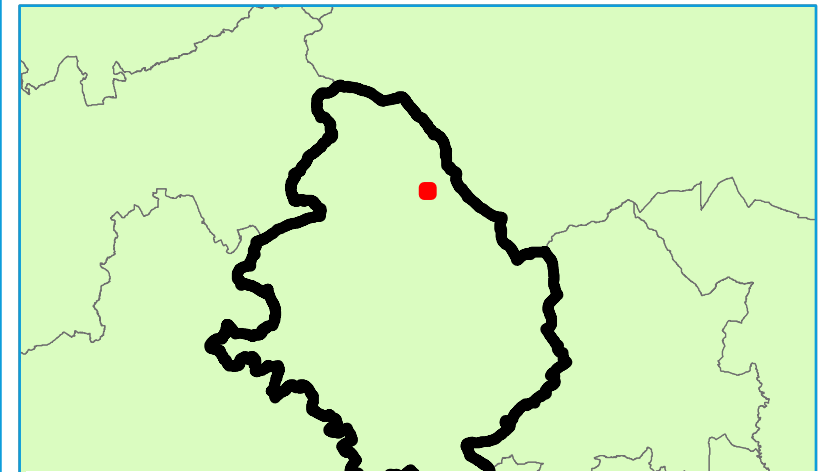
DATE DRAWN:  
13/02/2018







### Key Plan



0 50 100 200  
Meters  
Contains Environment Agency information © Environment Agency and/or database right  
Reproduced from Ordnance Survey mapping with the permission of Ordnance Survey  
on behalf of the Controller of Her Majesty's Stationery Office. © Crown copyright. (2018)  
Unauthorised reproduction infringes Crown copyright and may lead to prosecution or civil proceedings.

### Technical Note

This map provides indicative information on areas which may be sensitive to increases in fluvial flood risk as a result of climate change, based on their location in the vicinity of watercourses and floodplains and on local topography. This map is for planning only and should not be used for other purposes. It is important to note that the mapping process for these areas is based on spatial buffers only and the maps therefore do not reflect areas which will definitely be at increased risk in future. Applications within the climate change sensitivity buffer requiring site-specific flood risk assessments will need to evidence the anticipated effect of climate change on fluvial flood risk in order to demonstrate how flood risk will be managed over the development's lifetime. The type of evidence required will be proportionate to the degree of flood risk and appropriate to the scale, nature and location of the development. In some cases it is anticipated that the evidence will show no significant increase in risk to a site. The type of evidence required is detailed in Section 4 of the Level 1 SFRA report. Information on how the "climate change sensitivity buffer" was derived is also included in Section 4.

## NORTH DORSET DISTRICT COUNCIL LEVEL 1 SFRA APPENDIX E Climate Change - Topographic Sensitivity Maps

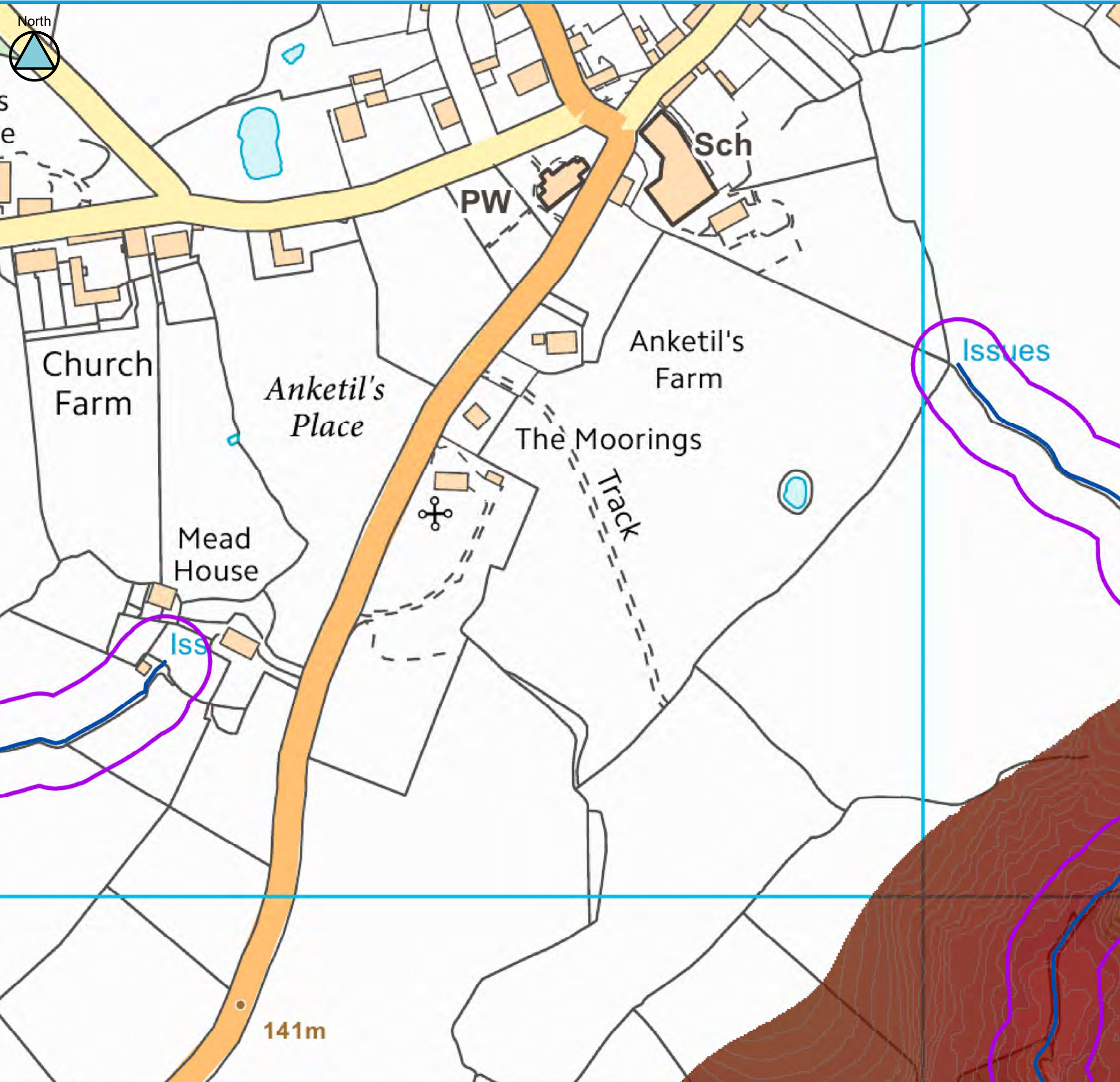
Sheet No: 74 of 224 Index: Shaftesbury 20

This document is the property of Jeremy Benn Associates Ltd. It shall not be reproduced in whole or in part, nor disclosed to a third party, without the permission of Jeremy Benn Associates Ltd.

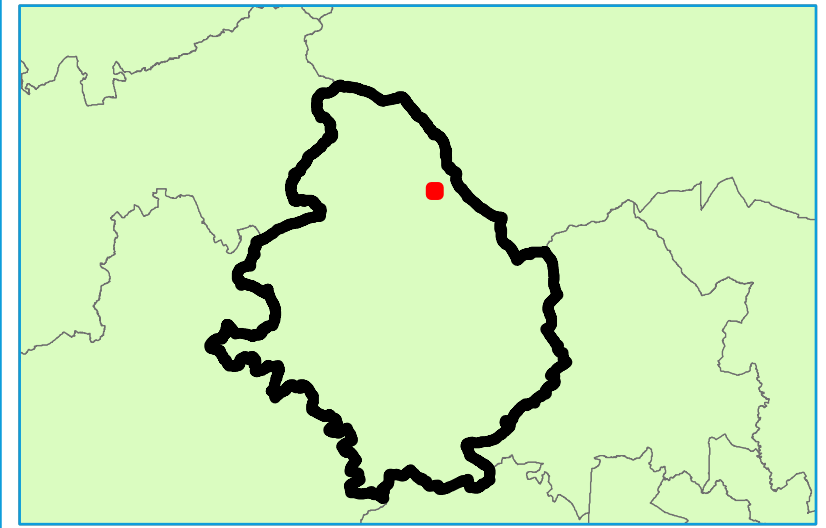
DATE DRAWN:  
13/02/2018







### Key Plan



### Legend

North Dorset District Council Boundary	Main Rivers	Flood Zone 3	Flood Zone 2	Climate Change Sensitivity Buffer	1m Contours	<b>DTM</b>	122.01 - 123	130.01 - 131
						<b>mAOD</b>	116.01 - 117	123.01 - 124
							117.01 - 118	124.01 - 125
							118.01 - 119	125.01 - 126
							119.01 - 120	126.01 - 127
							120.01 - 121	127.01 - 128
							121.01 - 122	128.01 - 129
							129.01 - 130	133.01 - 134
								134.01 - 135
								135.01 - 136
								136.01 - 137
								137.01 - 138



Contains Environment Agency information © Environment Agency and/or database right  
 Reproduced from Ordnance Survey mapping with the permission of Ordnance Survey  
 on behalf of the Controller of Her Majesty's Stationery Office. © Crown copyright. (2018)  
 Unauthorised reproduction infringes Crown copyright and may lead to prosecution or civil proceedings.

### Technical Note

This map provides indicative information on areas which may be sensitive to increases in fluvial flood risk as a result of climate change, based on their location in the vicinity of watercourses and floodplains and on local topography. This map is for planning only and should not be used for other purposes. It is important to note that the mapping process for these areas is based on spatial buffers only and the maps therefore do not reflect areas which will definitely be at increased risk in future. Applications within the climate change sensitivity buffer requiring site-specific flood risk assessments will need to evidence the anticipated effect of climate change on fluvial flood risk in order to demonstrate how flood risk will be managed over the development's lifetime. The type of evidence required will be proportionate to the degree of flood risk and appropriate to the scale, nature and location of the development. In some cases it is anticipated that the evidence will show no significant increase in risk to a site. The type of evidence required is detailed in Section 4 of the Level 1 SFRA report. Information on how the "climate change sensitivity buffer" was derived is also included in Section 4.

## NORTH DORSET DISTRICT COUNCIL LEVEL 1 SFRA APPENDIX E Climate Change - Topographic Sensitivity Maps

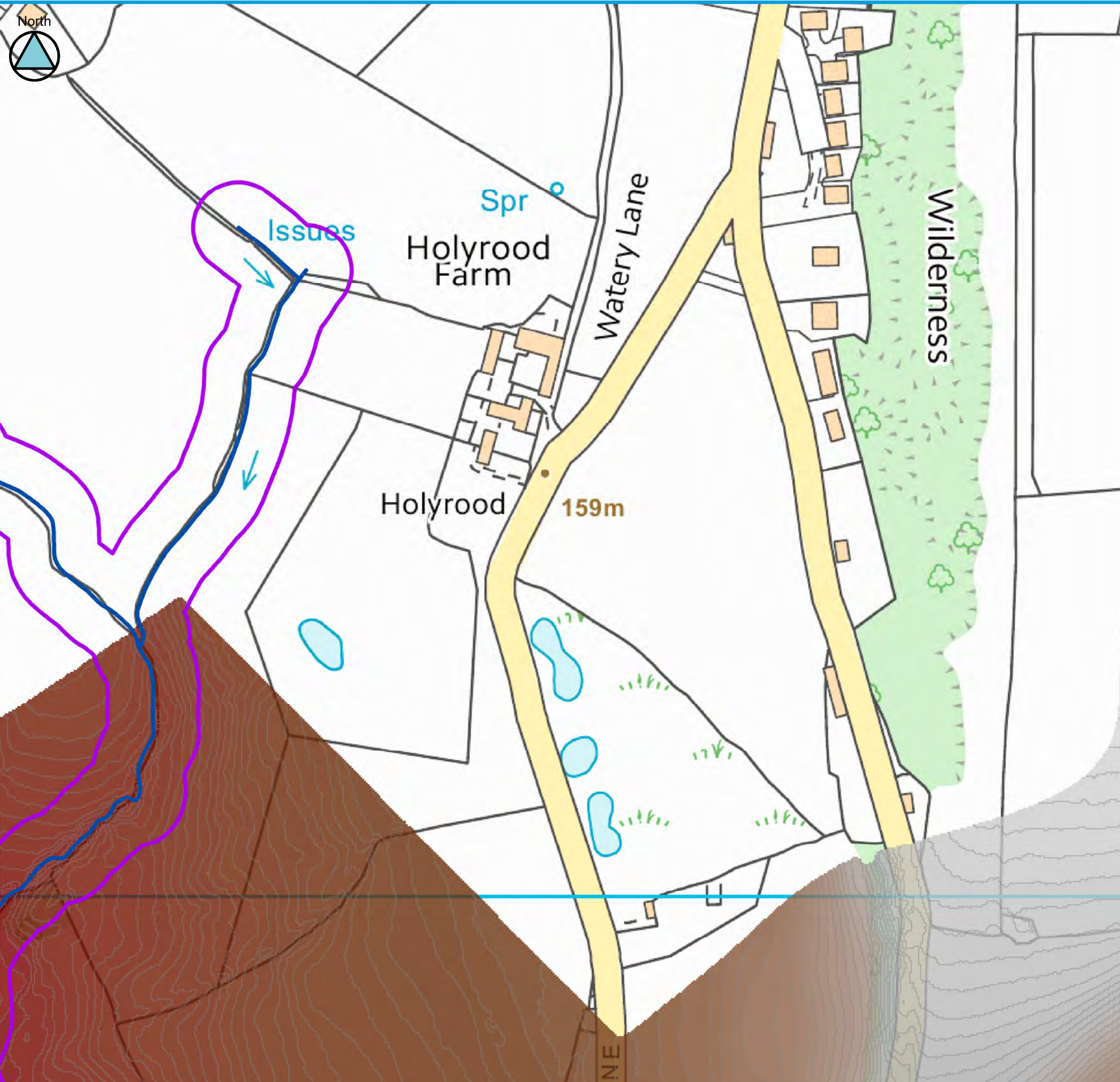
Sheet No: 75 of 224 Index: Shaftesbury 21

This document is the property of Jeremy Benn Associates Ltd. It shall not be reproduced in whole or in part, nor disclosed to a third party, without the permission of Jeremy Benn Associates Ltd.

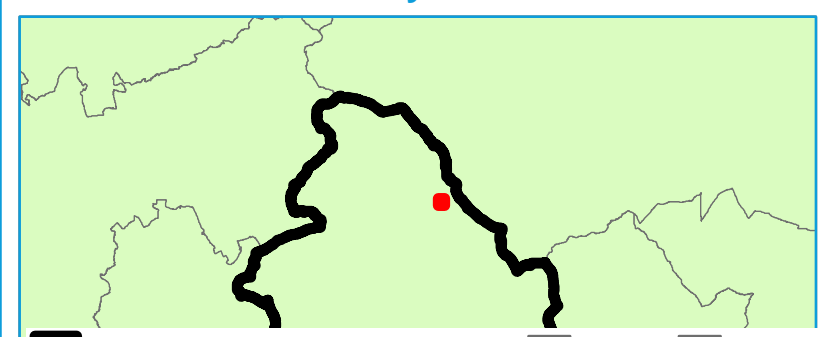
DATE DRAWN:  
13/02/2018



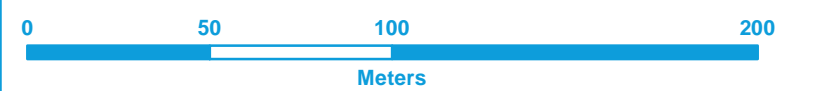




### Key Plan



	North Dorset District Council Boundary	<b>DTM</b>	142.01 - 143	169.01 - 170
	Main Rivers	<b>mAOD</b>	143.01 - 144	170.01 - 171
	Flood Zone 3	118.01 - 119	144.01 - 145	171.01 - 172
	Flood Zone 2	119.01 - 120	145.01 - 146	172.01 - 173
	Climate Change Sensitivity Buffer	120.01 - 121	146.01 - 147	173.01 - 174
	1m Contours	121.01 - 122	147.01 - 148	174.01 - 175
		122.01 - 123	148.01 - 149	175.01 - 176
		123.01 - 124	149.01 - 150	176.01 - 177
		124.01 - 125	150.01 - 151	177.01 - 178
		125.01 - 126	151.01 - 152	178.01 - 179
		126.01 - 127	152.01 - 153	179.01 - 180
		127.01 - 128	153.01 - 154	180.01 - 181
		128.01 - 129	154.01 - 155	181.01 - 182
		129.01 - 130	155.01 - 156	182.01 - 183
		130.01 - 131	156.01 - 157	183.01 - 184
		131.01 - 132	157.01 - 158	184.01 - 185
		132.01 - 133	158.01 - 159	185.01 - 186
		133.01 - 134	159.01 - 160	186.01 - 187
		134.01 - 135	160.01 - 161	187.01 - 188
		135.01 - 136	161.01 - 162	188.01 - 189
		136.01 - 137	162.01 - 163	189.01 - 190
		137.01 - 138	163.01 - 164	190.01 - 191
		138.01 - 139	164.01 - 165	191.01 - 192
		139.01 - 140	165.01 - 166	192.01 - 193
		140.01 - 141	166.01 - 167	193.01 - 194
		141.01 - 142	167.01 - 168	194.01 - 195
			168.01 - 169	



Contains Environment Agency information © Environment Agency and/or database right  
 Reproduced from Ordnance Survey mapping with the permission of Ordnance Survey  
 on behalf of the Controller of Her Majesty's Stationery Office. © Crown copyright. (2018)  
 Unauthorised reproduction infringes Crown copyright and may lead to prosecution or civil proceedings.

### Technical Note

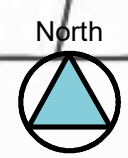
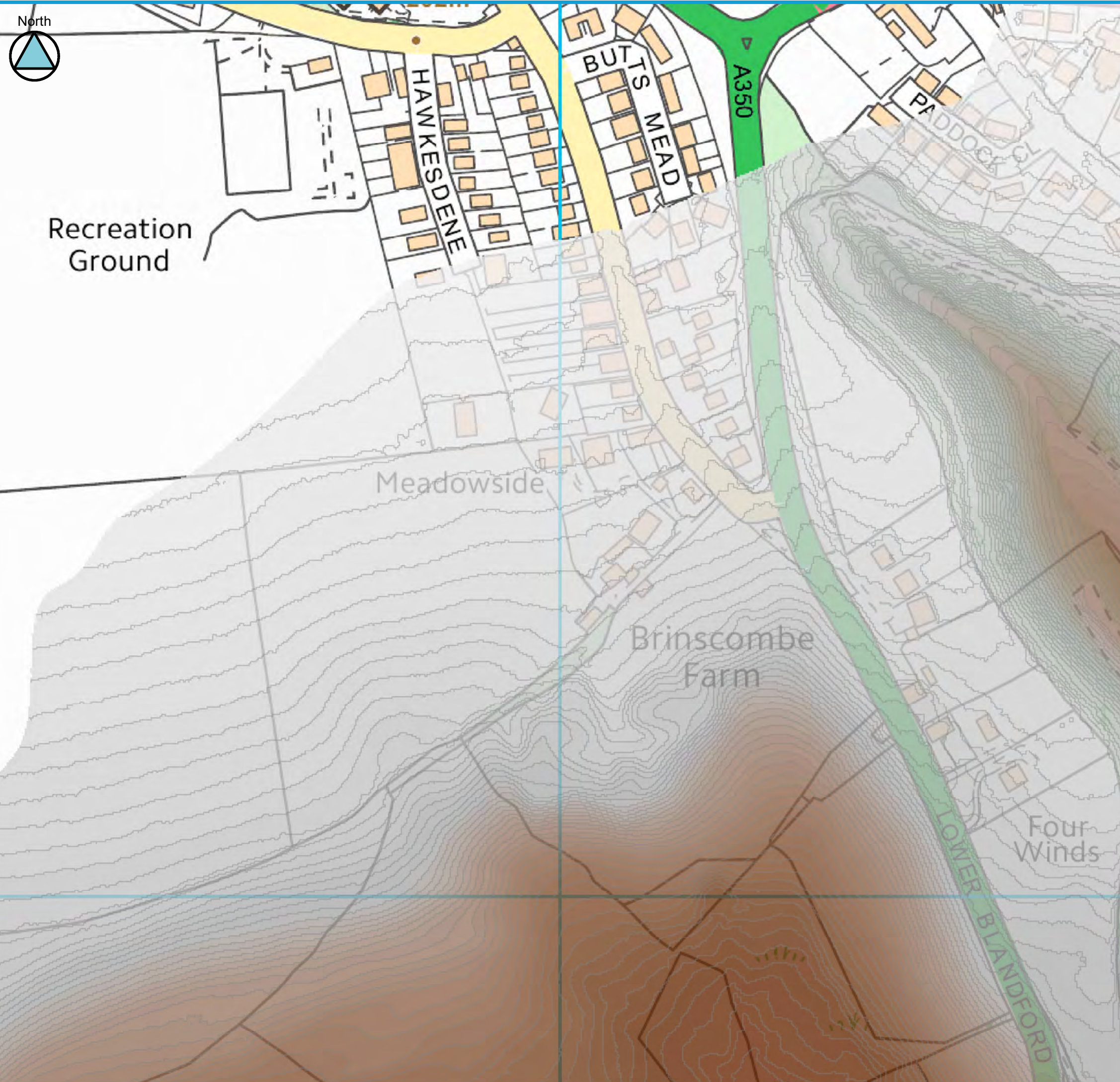
This map provides indicative information on areas which may be sensitive to increases in fluvial flood risk as a result of climate change, based on their location in the vicinity of watercourses and floodplains and on local topography. This map is for planning only and should not be used for other purposes. It is important to note that the mapping process for these areas is based on spatial buffers only and the maps therefore do not reflect areas which will definitely be at increased risk in future. Applications within the climate change sensitivity buffer requiring site-specific flood risk assessments will need to evidence the anticipated effect of climate change on fluvial flood risk in order to demonstrate how flood risk will be managed over the development's lifetime. The type of evidence required will be proportionate to the degree of flood risk and appropriate to the scale, nature and location of the development. In some cases it is anticipated that the evidence will show no significant increase in risk to a site. The type of evidence required is detailed in Section 4 of the Level 1 SFRA report. Information on how the "climate change sensitivity buffer" was derived is also included in Section 4.

## NORTH DORSET DISTRICT COUNCIL LEVEL 1 SFRA APPENDIX E Climate Change - Topographic Sensitivity Maps

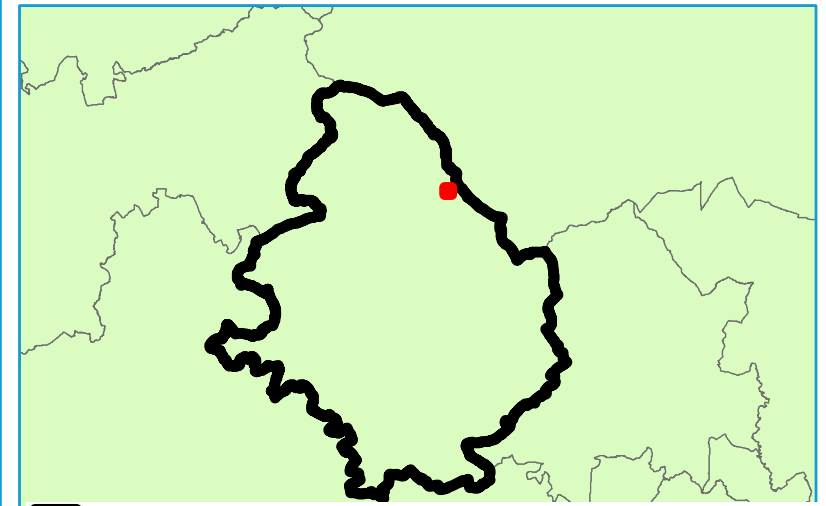
Sheet No: 76 of 224 Index: Shaftesbury 22

This document is the property of Jeremy Benn Associates Ltd. It shall not be reproduced in whole or in part, nor disclosed to a third party, without the permission of Jeremy Benn Associates Ltd.

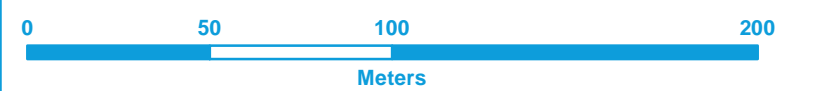




### Key Plan



North Dorset District Council Boundary	<b>DTM</b>	160.01 - 161	181.01 - 182
Main Rivers	<b>mAOD</b>	161.01 - 162	182.01 - 183
Flood Zone 3	141.01 - 142	162.01 - 163	183.01 - 184
Flood Zone 2	142.01 - 143	163.01 - 164	184.01 - 185
Climate Change Sensitivity Buffer	143.01 - 144	164.01 - 165	185.01 - 186
1m Contours	144.01 - 145	165.01 - 166	186.01 - 187
	145.01 - 146	166.01 - 167	187.01 - 188
	146.01 - 147	167.01 - 168	188.01 - 189
	147.01 - 148	168.01 - 169	189.01 - 190
	148.01 - 149	169.01 - 170	190.01 - 191
	149.01 - 150	170.01 - 171	191.01 - 192
	150.01 - 151	171.01 - 172	192.01 - 193
	151.01 - 152	172.01 - 173	193.01 - 194
	152.01 - 153	173.01 - 174	194.01 - 195
	153.01 - 154	174.01 - 175	195.01 - 196
	154.01 - 155	175.01 - 176	196.01 - 197
	155.01 - 156	176.01 - 177	197.01 - 198
	156.01 - 157	177.01 - 178	198.01 - 199
	157.01 - 158	178.01 - 179	199.01 - 200
	158.01 - 159	179.01 - 180	200.01 - 201
	159.01 - 160	180.01 - 181	



Contains Environment Agency information © Environment Agency and/or database right  
 Reproduced from Ordnance Survey mapping with the permission of Ordnance Survey  
 on behalf of the Controller of Her Majesty's Stationery Office. © Crown copyright. (2018)  
 Unauthorised reproduction infringes Crown copyright and may lead to prosecution or civil proceedings.

### Technical Note

This map provides indicative information on areas which may be sensitive to increases in fluvial flood risk as a result of climate change, based on their location in the vicinity of watercourses and floodplains and on local topography. This map is for planning only and should not be used for other purposes. It is important to note that the mapping process for these areas is based on spatial buffers only and the maps therefore do not reflect areas which will definitely be at increased risk in future. Applications within the climate change sensitivity buffer requiring site-specific flood risk assessments will need to evidence the anticipated effect of climate change on fluvial flood risk in order to demonstrate how flood risk will be managed over the development's lifetime. The type of evidence required will be proportionate to the degree of flood risk and appropriate to the scale, nature and location of the development. In some cases it is anticipated that the evidence will show no significant increase in risk to a site. The type of evidence required is detailed in Section 4 of the Level 1 SFRA report. Information on how the "climate change sensitivity buffer" was derived is also included in Section 4.

## NORTH DORSET DISTRICT COUNCIL LEVEL 1 SFRA APPENDIX E Climate Change - Topographic Sensitivity Maps

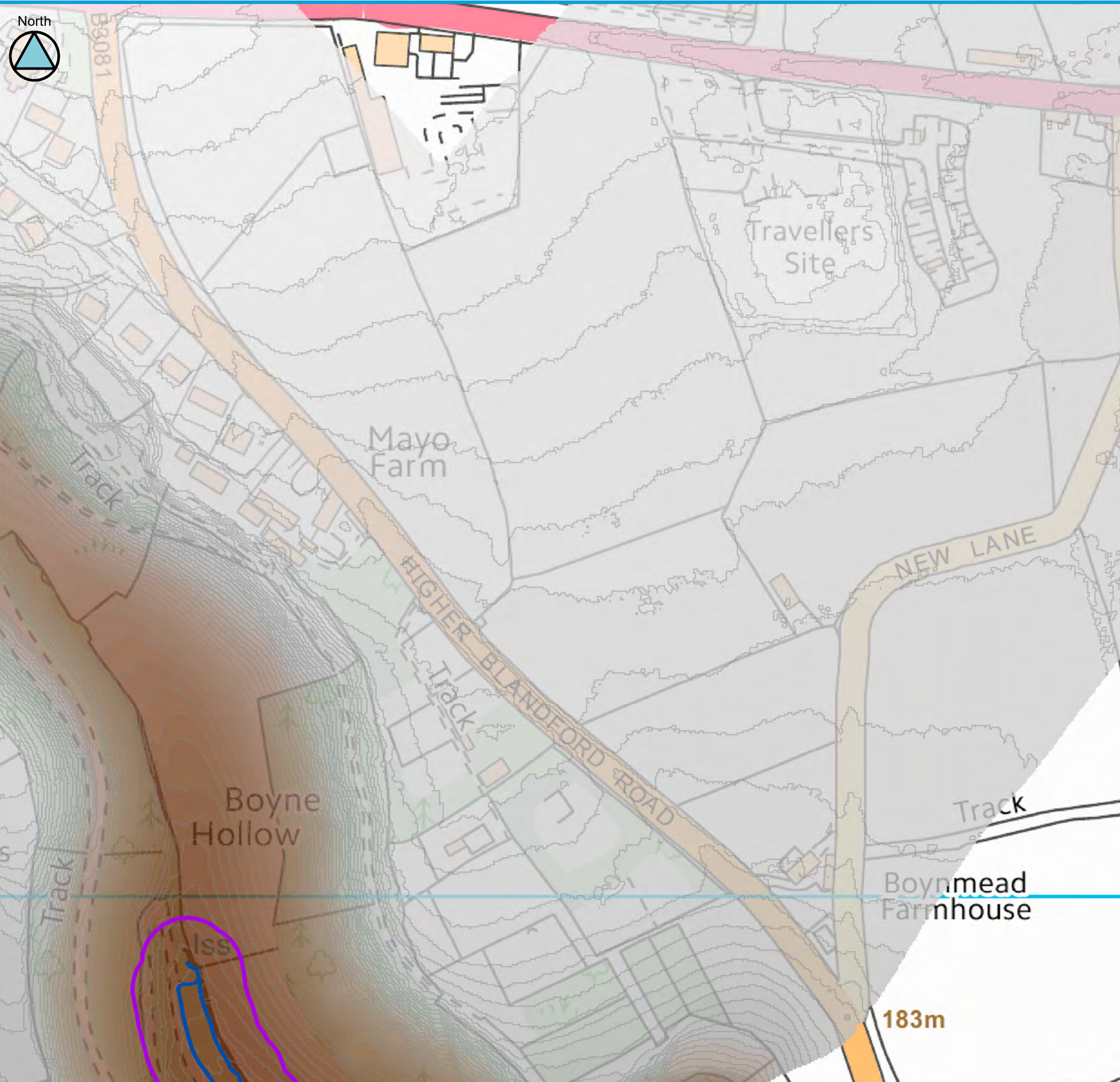
Sheet No: 77 of 224 Index: Shaftesbury 23

This document is the property of Jeremy Benn Associates Ltd. It shall not be reproduced in whole or in part, nor disclosed to a third party, without the permission of Jeremy Benn Associates Ltd.

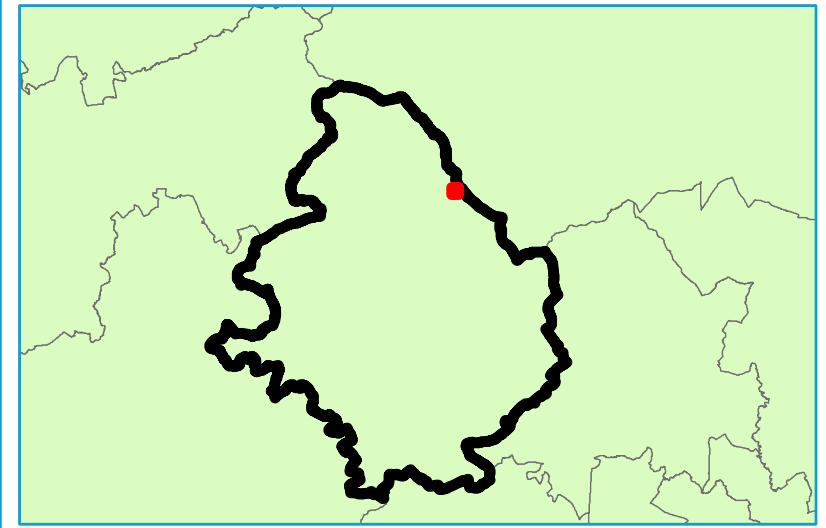
DATE DRAWN:  
13/02/2018



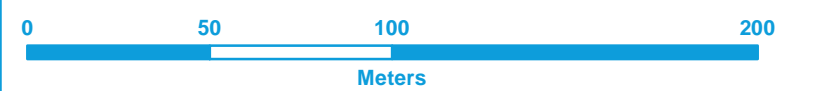




### Key Plan



North Dorset District Council Boundary	<b>DTM</b>	161.01 - 162	181.01 - 182
Main Rivers	<b>mAOD</b>	162.01 - 163	182.01 - 183
Flood Zone 3	144.01 - 145	163.01 - 164	183.01 - 184
Flood Zone 2	145.01 - 146	164.01 - 165	184.01 - 185
Climate Change Sensitivity Buffer	146.01 - 147	165.01 - 166	185.01 - 186
1m Contours	147.01 - 148	166.01 - 167	186.01 - 187
	148.01 - 149	167.01 - 168	187.01 - 188
	149.01 - 150	168.01 - 169	188.01 - 189
	150.01 - 151	169.01 - 170	189.01 - 190
	151.01 - 152	170.01 - 171	190.01 - 191
	152.01 - 153	171.01 - 172	191.01 - 192
	153.01 - 154	172.01 - 173	192.01 - 193
	154.01 - 155	173.01 - 174	193.01 - 194
	155.01 - 156	174.01 - 175	194.01 - 195
	156.01 - 157	175.01 - 176	195.01 - 196
	157.01 - 158	176.01 - 177	196.01 - 197
	158.01 - 159	177.01 - 178	197.01 - 198
	159.01 - 160	178.01 - 179	198.01 - 199
	160.01 - 161	179.01 - 180	199.01 - 200
		180.01 - 181	



Contains Environment Agency information © Environment Agency and/or database right  
 Reproduced from Ordnance Survey mapping with the permission of Ordnance Survey  
 on behalf of the Controller of Her Majesty's Stationery Office. © Crown copyright. (2018)  
 Unauthorised reproduction infringes Crown copyright and may lead to prosecution or civil proceedings.

### Technical Note

This map provides indicative information on areas which may be sensitive to increases in fluvial flood risk as a result of climate change, based on their location in the vicinity of watercourses and floodplains and on local topography. This map is for planning only and should not be used for other purposes. It is important to note that the mapping process for these areas is based on spatial buffers only and the maps therefore do not reflect areas which will definitely be at increased risk in future. Applications within the climate change sensitivity buffer requiring site-specific flood risk assessments will need to evidence the anticipated effect of climate change on fluvial flood risk in order to demonstrate how flood risk will be managed over the development's lifetime. The type of evidence required will be proportionate to the degree of flood risk and appropriate to the scale, nature and location of the development. In some cases it is anticipated that the evidence will show no significant increase in risk to a site. The type of evidence required is detailed in Section 4 of the Level 1 SFRA report. Information on how the "climate change sensitivity buffer" was derived is also included in Section 4.

## NORTH DORSET DISTRICT COUNCIL LEVEL 1 SFRA APPENDIX E Climate Change - Topographic Sensitivity Maps

Sheet No: 78 of 224 Index: Shaftesbury 24

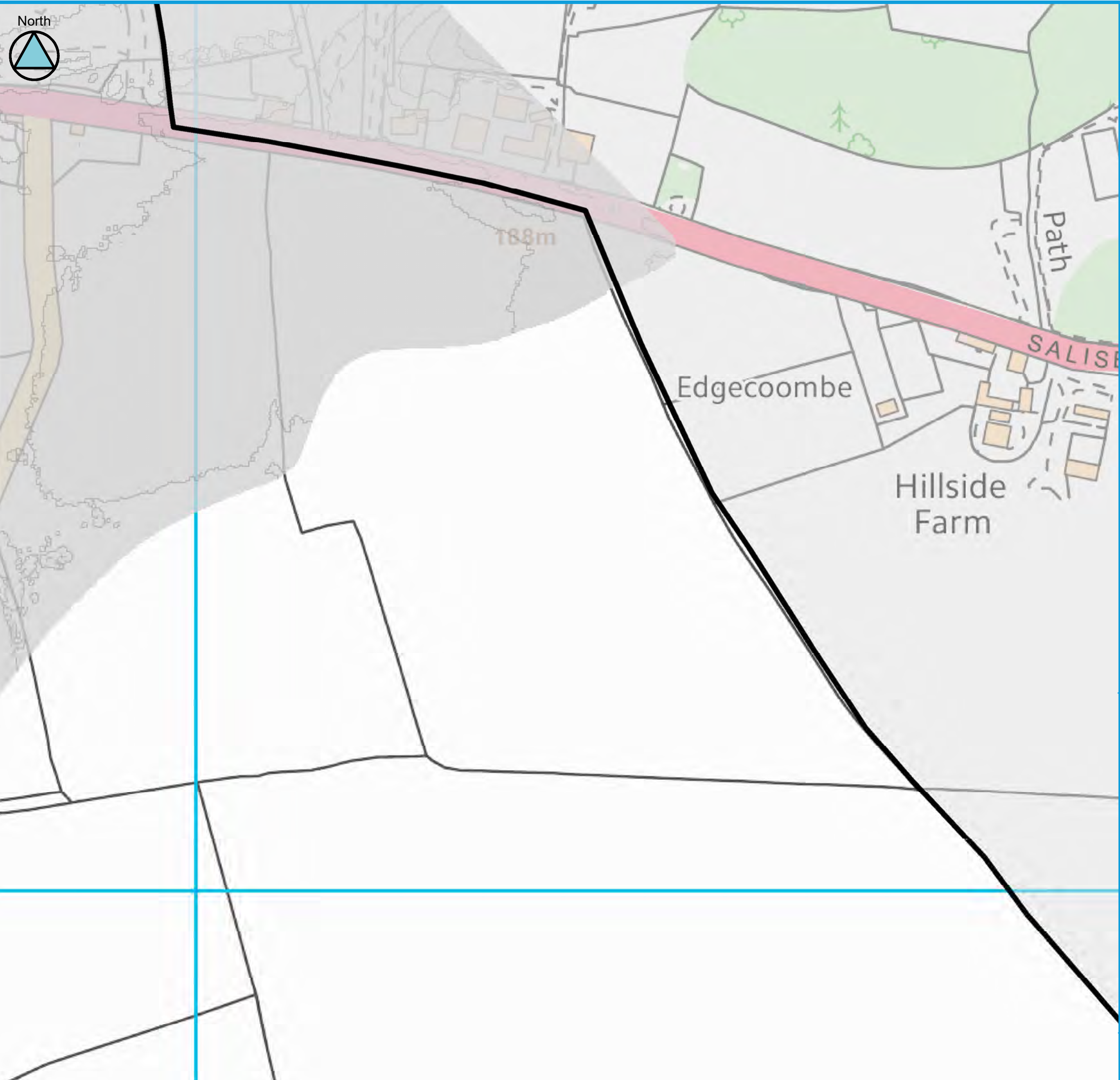
This document is the property of Jeremy Benn Associates Ltd. It shall not be reproduced in whole or in part, nor disclosed to a third party, without the permission of Jeremy Benn Associates Ltd.

DATE DRAWN:  
13/02/2018

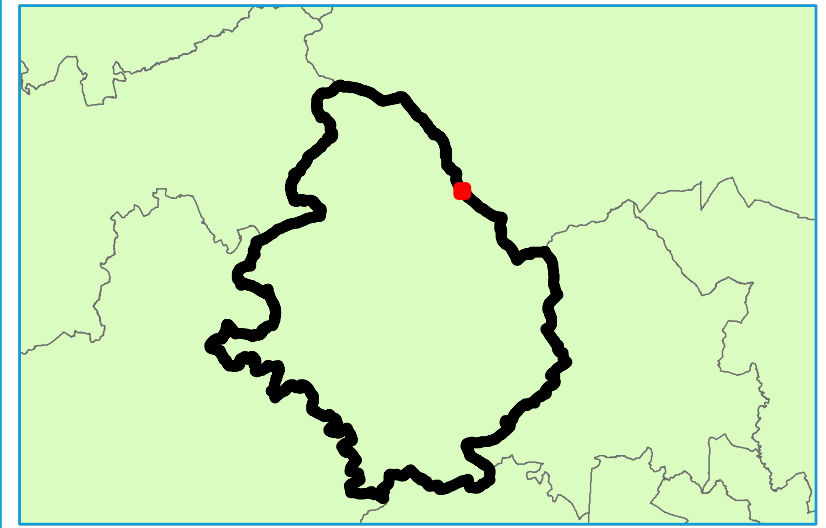


183m



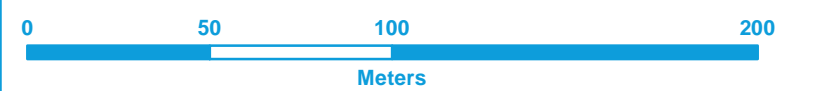


### Key Plan



### Legend

North Dorset District Council Boundary	<b>DTM</b>	185.01 - 186	189.01 - 190
Main Rivers	<b>mAOD</b>	186.01 - 187	190.01 - 191
Flood Zone 3	183.01 - 184	187.01 - 188	191.01 - 192
Flood Zone 2	184.01 - 185	188.01 - 189	192.01 - 193
1m Contours			



Contains Environment Agency information © Environment Agency and/or database right  
 Reproduced from Ordnance Survey mapping with the permission of Ordnance Survey  
 on behalf of the Controller of Her Majesty's Stationery Office. © Crown copyright. (2018)  
 Unauthorised reproduction infringes Crown copyright and may lead to prosecution or civil proceedings.

### Technical Note

This map provides indicative information on areas which may be sensitive to increases in fluvial flood risk as a result of climate change, based on their location in the vicinity of watercourses and floodplains and on local topography. This map is for planning only and should not be used for other purposes. It is important to note that the mapping process for these areas is based on spatial buffers only and the maps therefore do not reflect areas which will definitely be at increased risk in future. Applications within the climate change sensitivity buffer requiring site-specific flood risk assessments will need to evidence the anticipated effect of climate change on fluvial flood risk in order to demonstrate how flood risk will be managed over the development's lifetime. The type of evidence required will be proportionate to the degree of flood risk and appropriate to the scale, nature and location of the development. In some cases it is anticipated that the evidence will show no significant increase in risk to a site. The type of evidence required is detailed in Section 4 of the Level 1 SFRA report. Information on how the "climate change sensitivity buffer" was derived is also included in Section 4.

## NORTH DORSET DISTRICT COUNCIL LEVEL 1 SFRA APPENDIX E Climate Change - Topographic Sensitivity Maps

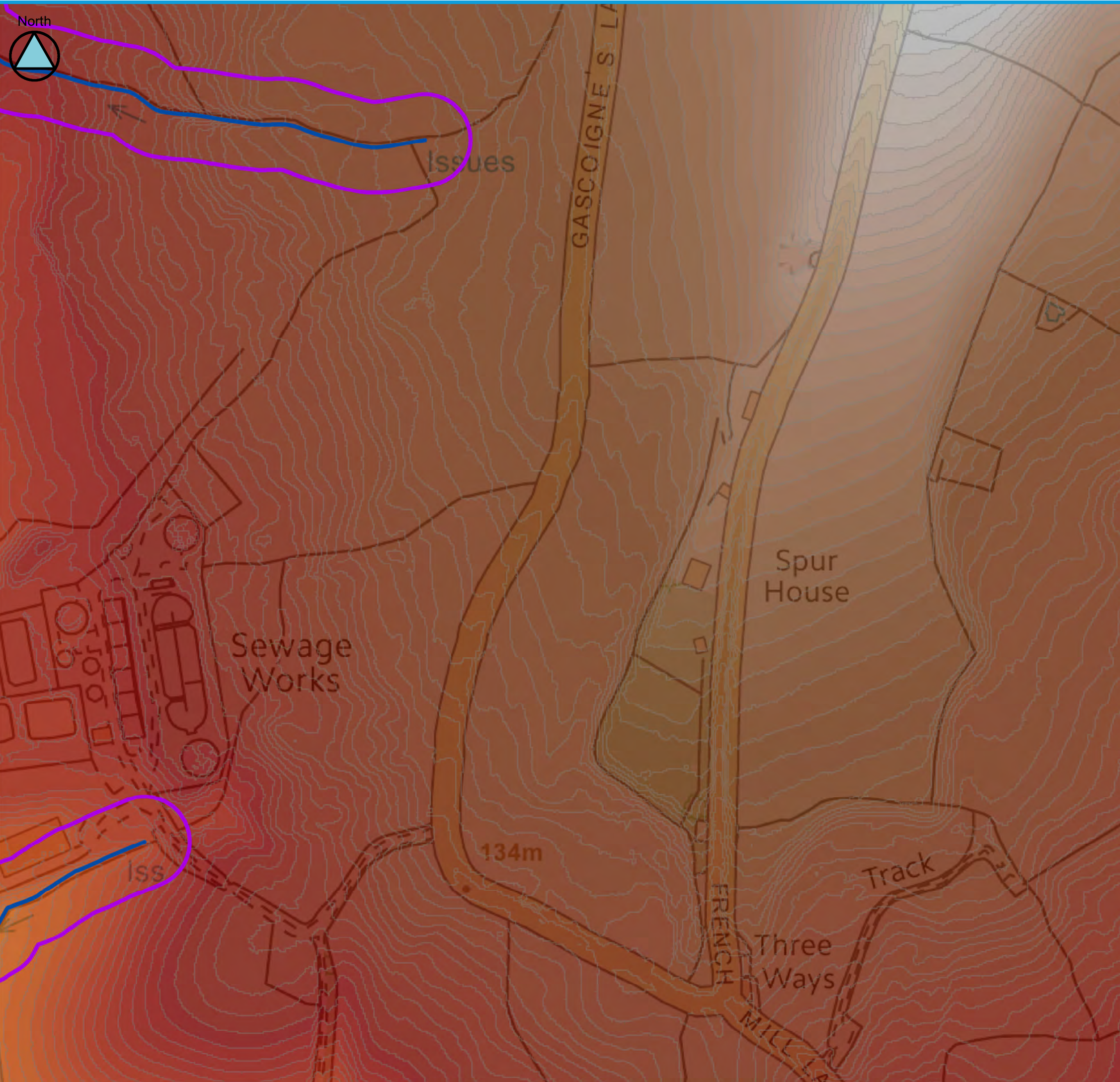
Sheet No: 79 of 224 Index: Shaftesbury 25

This document is the property of Jeremy Benn Associates Ltd. It shall not be reproduced in whole or in part, nor disclosed to a third party, without the permission of Jeremy Benn Associates Ltd.

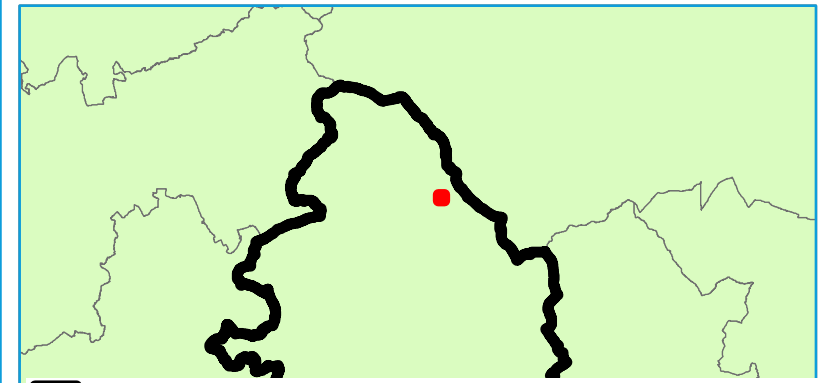
DATE DRAWN:  
13/02/2018







### Key Plan



	North Dorset District Council Boundary	<b>DTM</b>	127.01 - 128	152.01 - 153
	Main Rivers	<b>mAOD</b>	128.01 - 129	153.01 - 154
	Flood Zone 3	104.01 - 105	129.01 - 130	154.01 - 155
	Flood Zone 2	105.01 - 106	130.01 - 131	155.01 - 156
	Climate Change Sensitivity Buffer	106.01 - 107	131.01 - 132	156.01 - 157
	1m Contours	107.01 - 108	132.01 - 133	157.01 - 158
		108.01 - 109	133.01 - 134	158.01 - 159
		109.01 - 110	134.01 - 135	159.01 - 160
		110.01 - 111	135.01 - 136	160.01 - 161
		111.01 - 112	136.01 - 137	161.01 - 162
		112.01 - 113	137.01 - 138	162.01 - 163
		113.01 - 114	138.01 - 139	163.01 - 164
		114.01 - 115	139.01 - 140	164.01 - 165
		115.01 - 116	140.01 - 141	165.01 - 166
		116.01 - 117	141.01 - 142	166.01 - 167
		117.01 - 118	142.01 - 143	167.01 - 168
		118.01 - 119	143.01 - 144	168.01 - 169
		119.01 - 120	144.01 - 145	169.01 - 170
		120.01 - 121	145.01 - 146	170.01 - 171
		121.01 - 122	146.01 - 147	171.01 - 172
		122.01 - 123	147.01 - 148	172.01 - 173
		123.01 - 124	148.01 - 149	173.01 - 174
		124.01 - 125	149.01 - 150	174.01 - 175
		125.01 - 126	150.01 - 151	175.01 - 176
		126.01 - 127	151.01 - 152	176.01 - 177



Contains Environment Agency information © Environment Agency and/or database right  
 Reproduced from Ordnance Survey mapping with the permission of Ordnance Survey  
 on behalf of the Controller of Her Majesty's Stationery Office. © Crown copyright. (2018)  
 Unauthorised reproduction infringes Crown copyright and may lead to prosecution or civil proceedings.

### Technical Note

This map provides indicative information on areas which may be sensitive to increases in fluvial flood risk as a result of climate change, based on their location in the vicinity of watercourses and floodplains and on local topography. This map is for planning only and should not be used for other purposes. It is important to note that the mapping process for these areas is based on spatial buffers only and the maps therefore do not reflect areas which will definitely be at increased risk in future. Applications within the climate change sensitivity buffer requiring site-specific flood risk assessments will need to evidence the anticipated effect of climate change on fluvial flood risk in order to demonstrate how flood risk will be managed over the development's lifetime. The type of evidence required will be proportionate to the degree of flood risk and appropriate to the scale, nature and location of the development. In some cases it is anticipated that the evidence will show no significant increase in risk to a site. The type of evidence required is detailed in Section 4 of the Level 1 SFRA report. Information on how the "climate change sensitivity buffer" was derived is also included in Section 4.

## NORTH DORSET DISTRICT COUNCIL LEVEL 1 SFRA APPENDIX E Climate Change - Topographic Sensitivity Maps

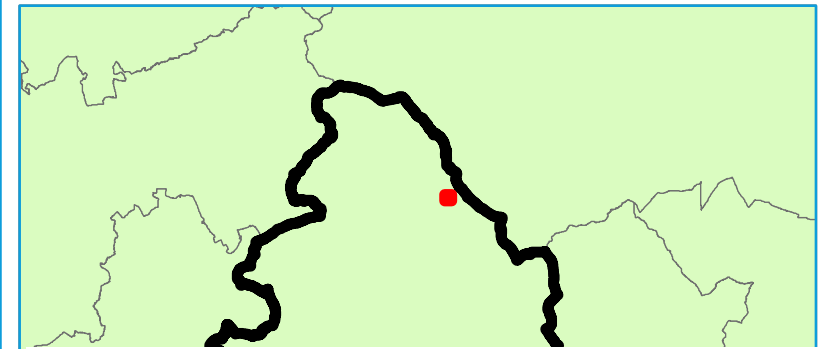
Sheet No: 80 of 224 Index: Shaftesbury 26

This document is the property of Jeremy Benn Associates Ltd. It shall not be reproduced in whole or in part, nor disclosed to a third party, without the permission of Jeremy Benn Associates Ltd.





### Key Plan



North Dorset District Council Boundary	<b>DTM</b>	128.01 - 129	154.01 - 155
Main Rivers	<b>mAOD</b>	129.01 - 130	155.01 - 156
Flood Zone 3	105.01 - 106	130.01 - 131	156.01 - 157
Flood Zone 2	106.01 - 107	131.01 - 132	157.01 - 158
Climate Change Sensitivity Buffer	107.01 - 108	132.01 - 133	158.01 - 159
1m Contours	108.01 - 109	133.01 - 134	159.01 - 160
	109.01 - 110	134.01 - 135	160.01 - 161
	110.01 - 111	135.01 - 136	161.01 - 162
	111.01 - 112	136.01 - 137	162.01 - 163
	112.01 - 113	137.01 - 138	163.01 - 164
	113.01 - 114	138.01 - 139	164.01 - 165
	114.01 - 115	139.01 - 140	165.01 - 166
	115.01 - 116	140.01 - 141	166.01 - 167
	116.01 - 117	141.01 - 142	167.01 - 168
	117.01 - 118	142.01 - 143	168.01 - 169
	118.01 - 119	143.01 - 144	169.01 - 170
	119.01 - 120	144.01 - 145	170.01 - 171
	120.01 - 121	145.01 - 146	171.01 - 172
	121.01 - 122	146.01 - 147	172.01 - 173
	122.01 - 123	147.01 - 148	173.01 - 174
	123.01 - 124	148.01 - 149	174.01 - 175
	124.01 - 125	149.01 - 150	175.01 - 176
	125.01 - 126	150.01 - 151	176.01 - 177
	126.01 - 127	151.01 - 152	177.01 - 178
	127.01 - 128	152.01 - 153	178.01 - 179
		153.01 - 154	



Contains Environment Agency information © Environment Agency and/or database right. Reproduced from Ordnance Survey mapping with the permission of Ordnance Survey on behalf of the Controller of Her Majesty's Stationery Office. © Crown copyright. (2018). Unauthorised reproduction infringes Crown copyright and may lead to prosecution or civil proceedings.

### Technical Note

This map provides indicative information on areas which may be sensitive to increases in fluvial flood risk as a result of climate change, based on their location in the vicinity of watercourses and floodplains and on local topography. This map is for planning only and should not be used for other purposes. It is important to note that the mapping process for these areas is based on spatial buffers only and the maps therefore do not reflect areas which will definitely be at increased risk in future. Applications within the climate change sensitivity buffer requiring site-specific flood risk assessments will need to evidence the anticipated effect of climate change on fluvial flood risk in order to demonstrate how flood risk will be managed over the development's lifetime. The type of evidence required will be proportionate to the degree of flood risk and appropriate to the scale, nature and location of the development. In some cases it is anticipated that the evidence will show no significant increase in risk to a site. The type of evidence required is detailed in Section 4 of the Level 1 SFRA report. Information on how the "climate change sensitivity buffer" was derived is also included in Section 4.

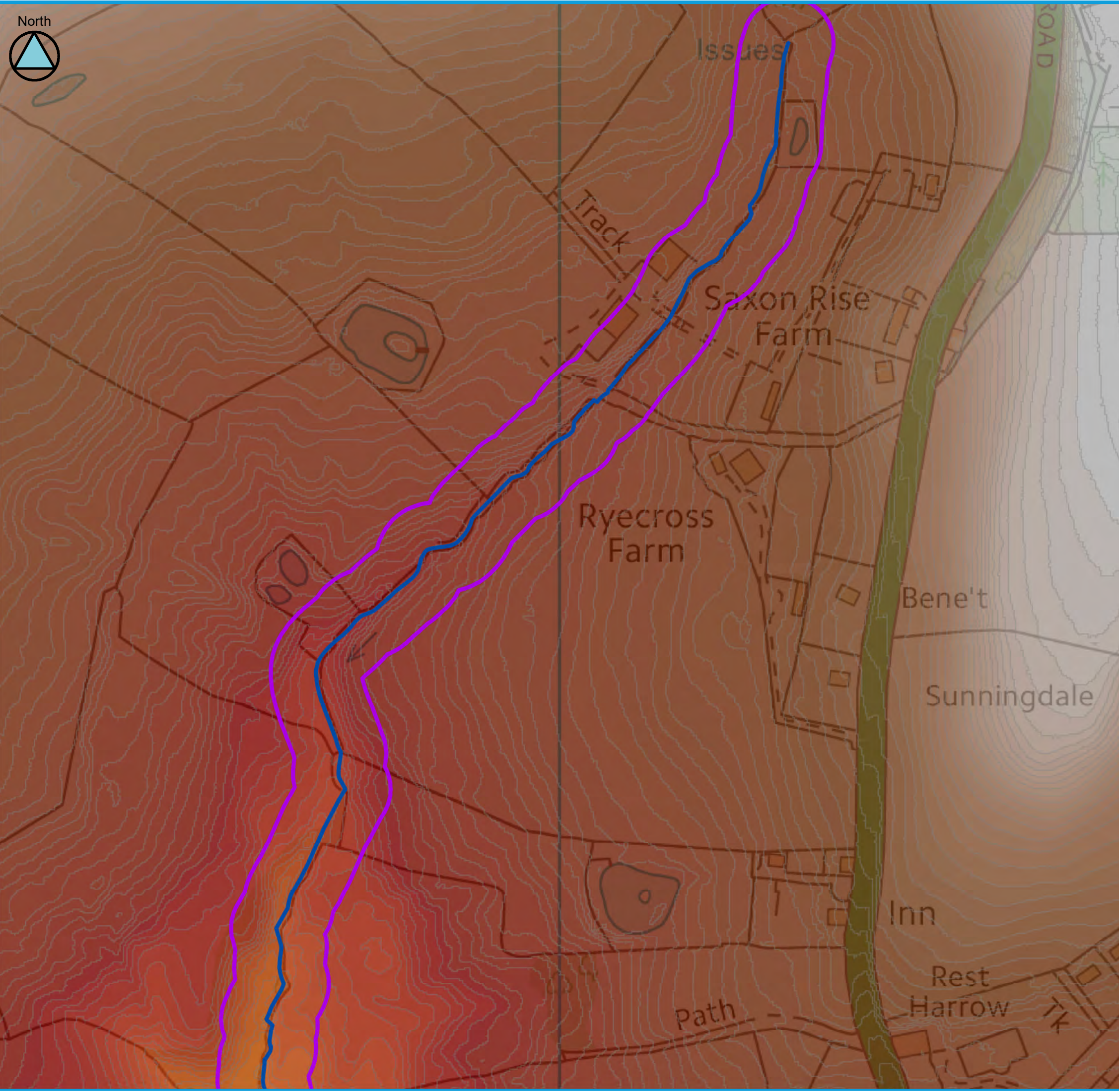
## NORTH DORSET DISTRICT COUNCIL LEVEL 1 SFRA APPENDIX E

### Climate Change - Topographic Sensitivity Maps

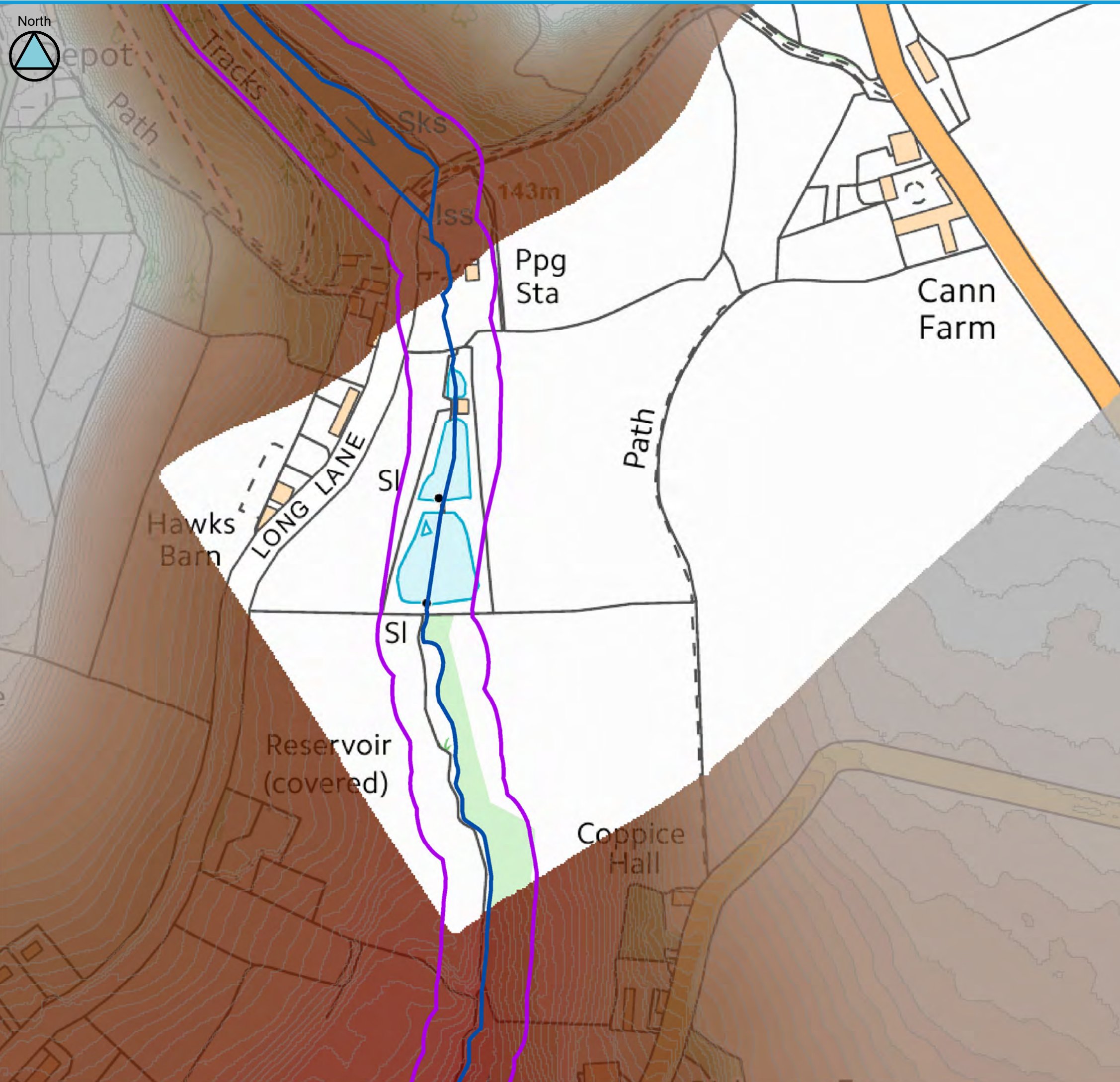
Sheet No: 81 of 224 Index: Shaftesbury 27

This document is the property of Jeremy Benn Associates Ltd. It shall not be reproduced in whole or in part, nor disclosed to a third party, without the permission of Jeremy Benn Associates Ltd.

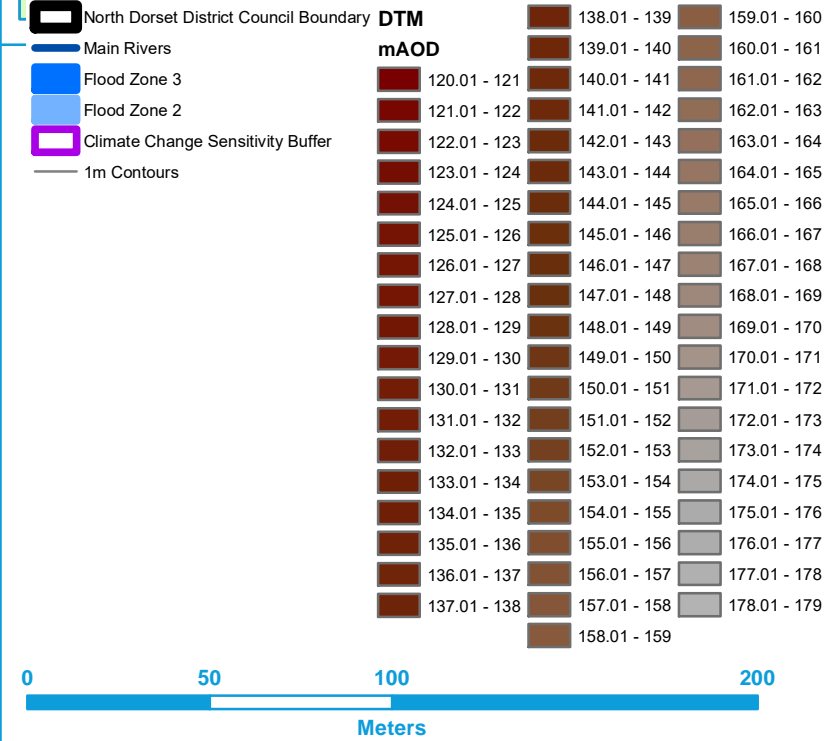
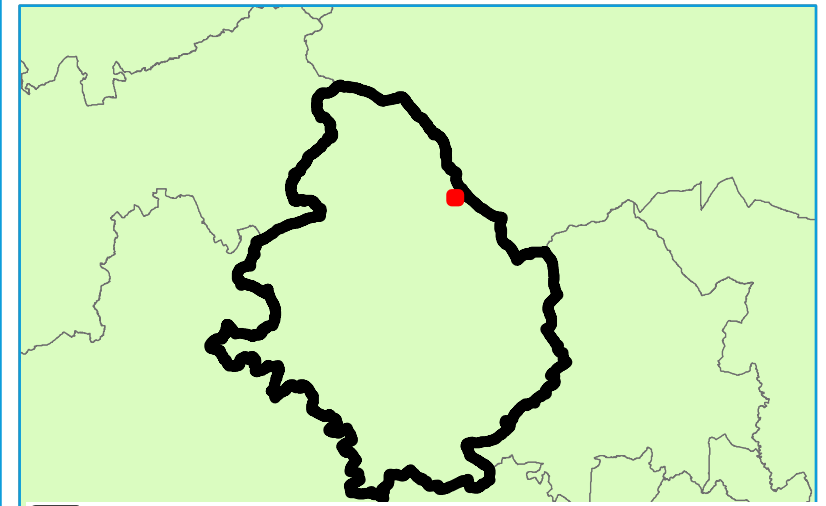
DATE DRAWN:  
13/02/2018







### Key Plan



Contains Environment Agency information © Environment Agency and/or database right  
 Reproduced from Ordnance Survey mapping with the permission of Ordnance Survey  
 on behalf of the Controller of Her Majesty's Stationery Office. © Crown copyright. (2018)  
 Unauthorised reproduction infringes Crown copyright and may lead to prosecution or civil proceedings.

### Technical Note

This map provides indicative information on areas which may be sensitive to increases in fluvial flood risk as a result of climate change, based on their location in the vicinity of watercourses and floodplains and on local topography. This map is for planning only and should not be used for other purposes. It is important to note that the mapping process for these areas is based on spatial buffers only and the maps therefore do not reflect areas which will definitely be at increased risk in future. Applications within the climate change sensitivity buffer requiring site-specific flood risk assessments will need to evidence the anticipated effect of climate change on fluvial flood risk in order to demonstrate how flood risk will be managed over the development's lifetime. The type of evidence required will be proportionate to the degree of flood risk and appropriate to the scale, nature and location of the development. In some cases it is anticipated that the evidence will show no significant increase in risk to a site. The type of evidence required is detailed in Section 4 of the Level 1 SFRA report. Information on how the "climate change sensitivity buffer" was derived is also included in Section 4.

## NORTH DORSET DISTRICT COUNCIL LEVEL 1 SFRA APPENDIX E Climate Change - Topographic Sensitivity Maps

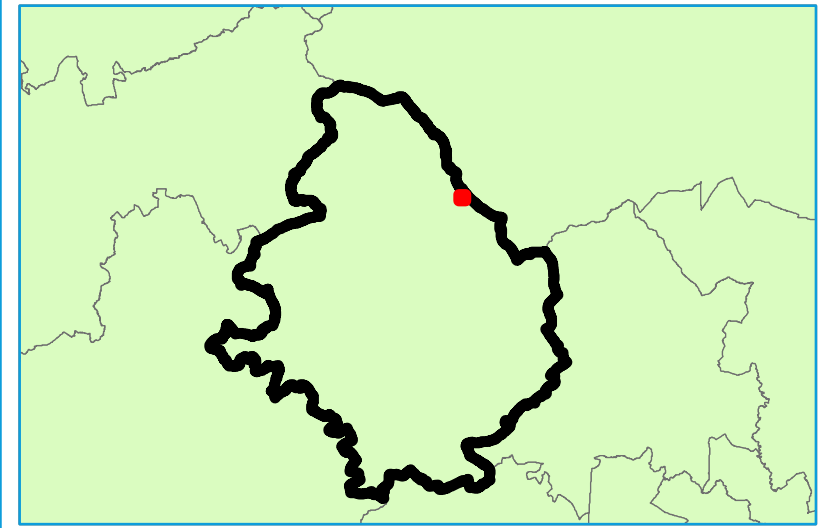
Sheet No: 82 of 224 Index: Shaftesbury 28

This document is the property of Jeremy Benn Associates Ltd. It shall not be reproduced in whole or in part, nor disclosed to a third party, without the permission of Jeremy Benn Associates Ltd.



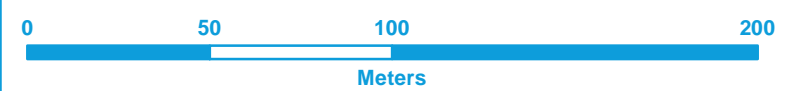


### Key Plan



### Legend

North Dorset District Council Boundary	<b>DTM</b>	170.01 - 171	176.01 - 177
Main Rivers	<b>mAOD</b>	171.01 - 172	177.01 - 178
Flood Zone 3	166.01 - 167	172.01 - 173	178.01 - 179
Flood Zone 2	167.01 - 168	173.01 - 174	179.01 - 180
1m Contours	168.01 - 169	174.01 - 175	180.01 - 181
	169.01 - 170	175.01 - 176	181.01 - 182



Contains Environment Agency information © Environment Agency and/or database right  
Reproduced from Ordnance Survey mapping with the permission of Ordnance Survey  
on behalf of the Controller of Her Majesty's Stationery Office. © Crown copyright. (2018)  
Unauthorised reproduction infringes Crown copyright and may lead to prosecution or civil proceedings.

### Technical Note

This map provides indicative information on areas which may be sensitive to increases in fluvial flood risk as a result of climate change, based on their location in the vicinity of watercourses and floodplains and on local topography. This map is for planning only and should not be used for other purposes. It is important to note that the mapping process for these areas is based on spatial buffers only and the maps therefore do not reflect areas which will definitely be at increased risk in future. Applications within the climate change sensitivity buffer requiring site-specific flood risk assessments will need to evidence the anticipated effect of climate change on fluvial flood risk in order to demonstrate how flood risk will be managed over the development's lifetime. The type of evidence required will be proportionate to the degree of flood risk and appropriate to the scale, nature and location of the development. In some cases it is anticipated that the evidence will show no significant increase in risk to a site. The type of evidence required is detailed in Section 4 of the Level 1 SFRA report. Information on how the "climate change sensitivity buffer" was derived is also included in Section 4.

## NORTH DORSET DISTRICT COUNCIL LEVEL 1 SFRA APPENDIX E

### Climate Change - Topographic Sensitivity Maps

Sheet No: 83 of 224      Index: Shaftesbury 29

This document is the property of Jeremy Benn Associates Ltd. It shall not be reproduced in whole or in part, nor disclosed to a third party, without the permission of Jeremy Benn Associates Ltd.

DATE DRAWN:  
13/02/2018



Cannfield Farm

Track

Cannfield Lodge

173m

Ponsonby Farm