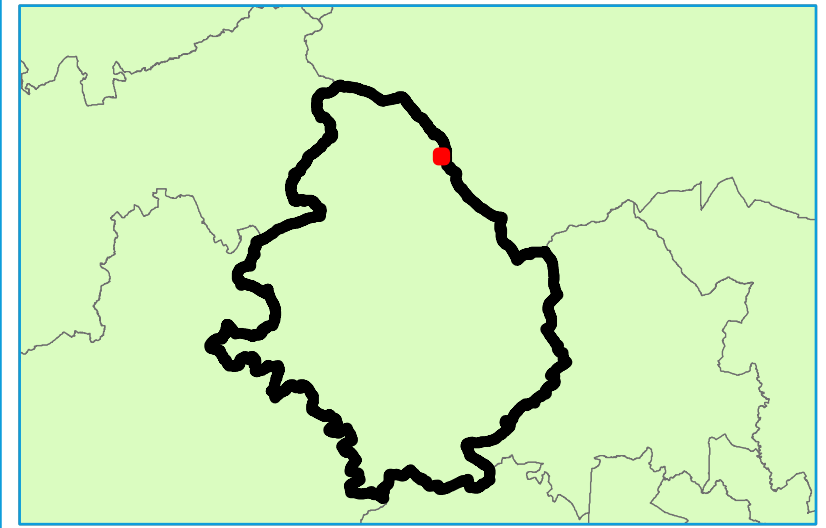
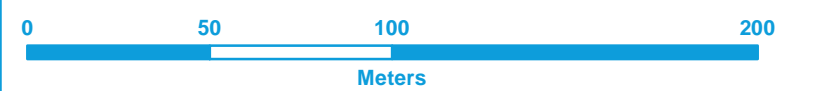


Key Plan



Legend

- North Dorset District Council Boundary
- Main Rivers
- Flood Zone 3
- Flood Zone 2
- Climate Change Sensitivity Buffer
- 1m Contours



Contains Environment Agency information © Environment Agency and/or database right
 Reproduced from Ordnance Survey mapping with the permission of Ordnance Survey
 on behalf of the Controller of Her Majesty's Stationery Office. © Crown copyright. (2018)
 Unauthorised reproduction infringes Crown copyright and may lead to prosecution or civil proceedings.

Technical Note

This map provides indicative information on areas which may be sensitive to increases in fluvial flood risk as a result of climate change, based on their location in the vicinity of watercourses and floodplains and on local topography. This map is for planning only and should not be used for other purposes. It is important to note that the mapping process for these areas is based on spatial buffers only and the maps therefore do not reflect areas which will definitely be at increased risk in future. Applications within the climate change sensitivity buffer requiring site-specific flood risk assessments will need to evidence the anticipated effect of climate change on fluvial flood risk in order to demonstrate how flood risk will be managed over the development's lifetime. The type of evidence required will be proportionate to the degree of flood risk and appropriate to the scale, nature and location of the development. In some cases it is anticipated that the evidence will show no significant increase in risk to a site. The type of evidence required is detailed in Section 4 of the Level 1 SFRA report. Information on how the "climate change sensitivity buffer" was derived is also included in Section 4.

NORTH DORSET DISTRICT COUNCIL LEVEL 1 SFRA APPENDIX E

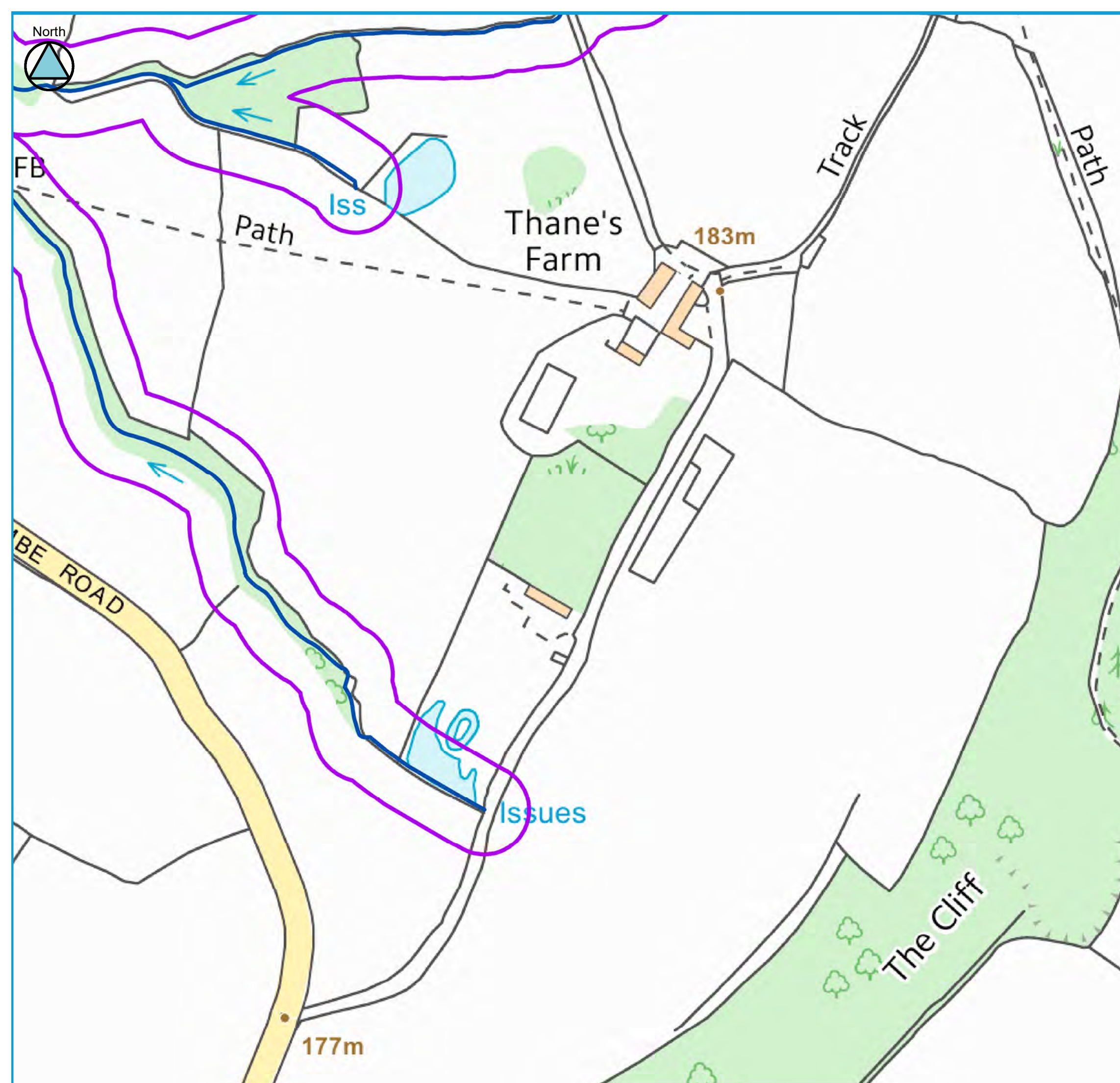
Climate Change - Topographic Sensitivity Maps

Sheet No: 48 of 224 Index: Shaftesbury 1

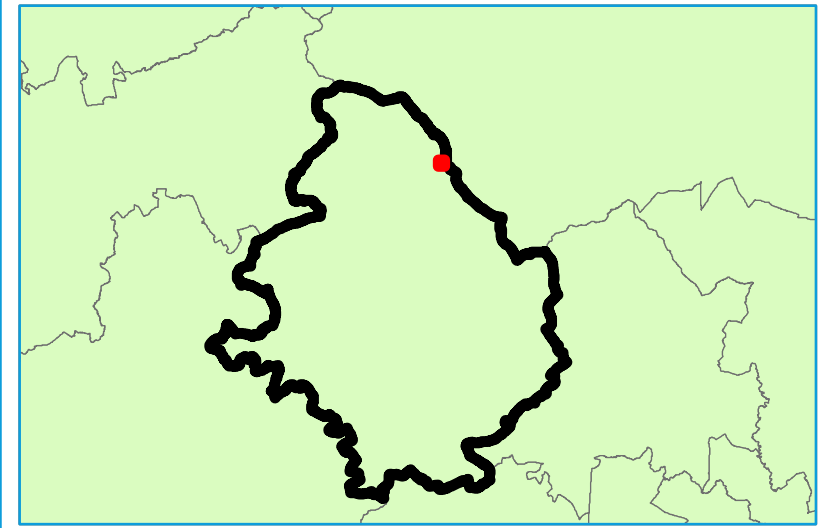
This document is the property of Jeremy Benn Associates Ltd. It shall not be reproduced in whole or in part, nor disclosed to a third party, without the permission of Jeremy Benn Associates Ltd.

DATE DRAWN:
13/02/2018



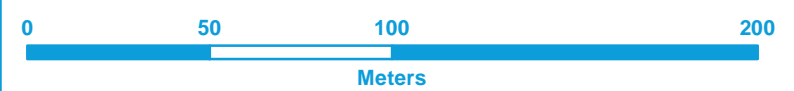


Key Plan



Legend

- North Dorset District Council Boundary
- Main Rivers
- Flood Zone 3
- Flood Zone 2
- Climate Change Sensitivity Buffer
- 1m Contours



Contains Environment Agency information © Environment Agency and/or database right
 Reproduced from Ordnance Survey mapping with the permission of Ordnance Survey
 on behalf of the Controller of Her Majesty's Stationery Office. © Crown copyright. (2018)
 Unauthorised reproduction infringes Crown copyright and may lead to prosecution or civil proceedings.

Technical Note

This map provides indicative information on areas which may be sensitive to increases in fluvial flood risk as a result of climate change, based on their location in the vicinity of watercourses and floodplains and on local topography. This map is for planning only and should not be used for other purposes. It is important to note that the mapping process for these areas is based on spatial buffers only and the maps therefore do not reflect areas which will definitely be at increased risk in future. Applications within the climate change sensitivity buffer requiring site-specific flood risk assessments will need to evidence the anticipated effect of climate change on fluvial flood risk in order to demonstrate how flood risk will be managed over the development's lifetime. The type of evidence required will be proportionate to the degree of flood risk and appropriate to the scale, nature and location of the development. In some cases it is anticipated that the evidence will show no significant increase in risk to a site. The type of evidence required is detailed in Section 4 of the Level 1 SFRA report. Information on how the "climate change sensitivity buffer" was derived is also included in Section 4.

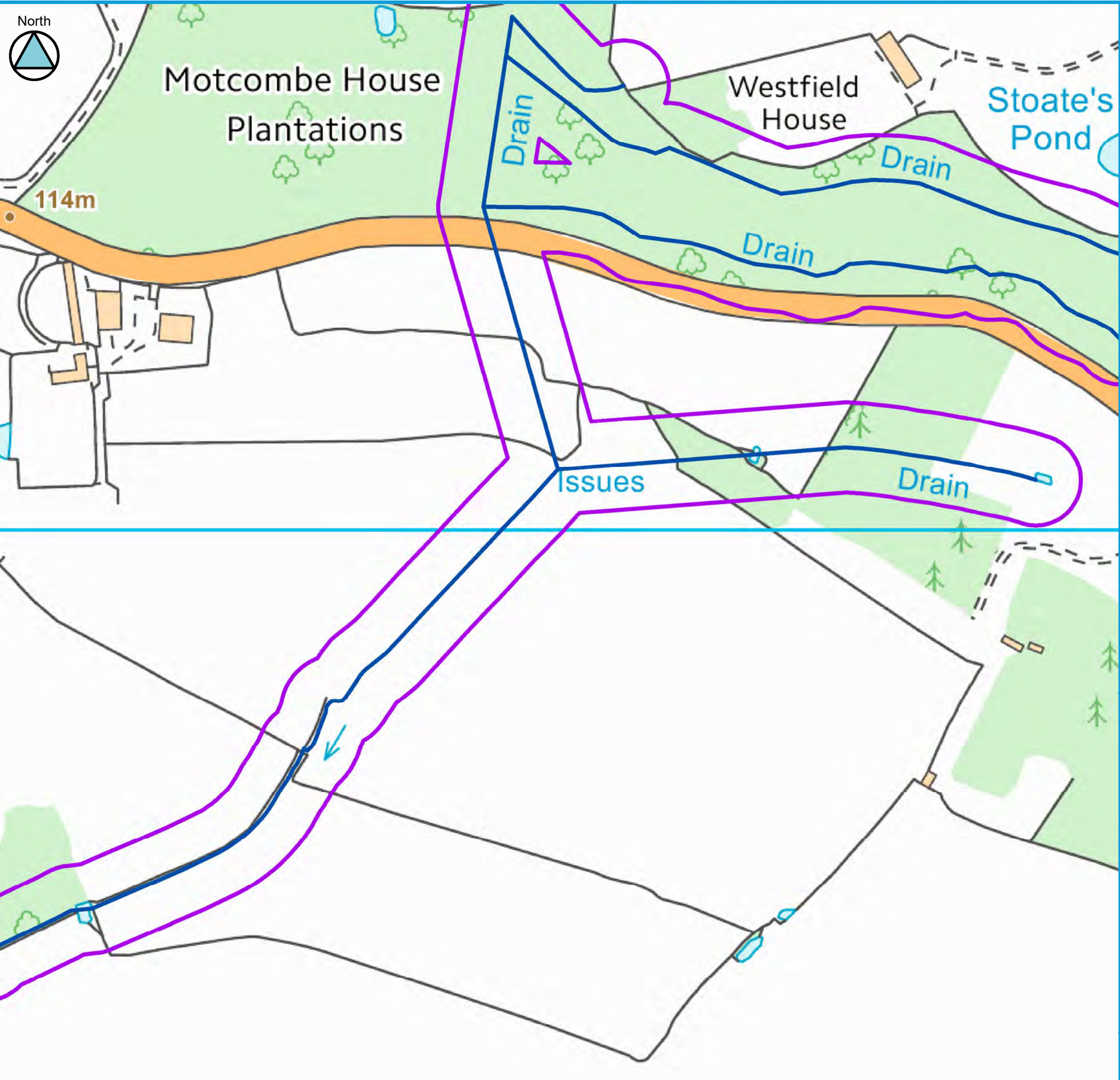
**NORTH DORSET DISTRICT COUNCIL
 LEVEL 1 SFRA
 APPENDIX E**

Climate Change - Topographic Sensitivity Maps
 Sheet No: 54 of 224 Index: Shaftesbury 2

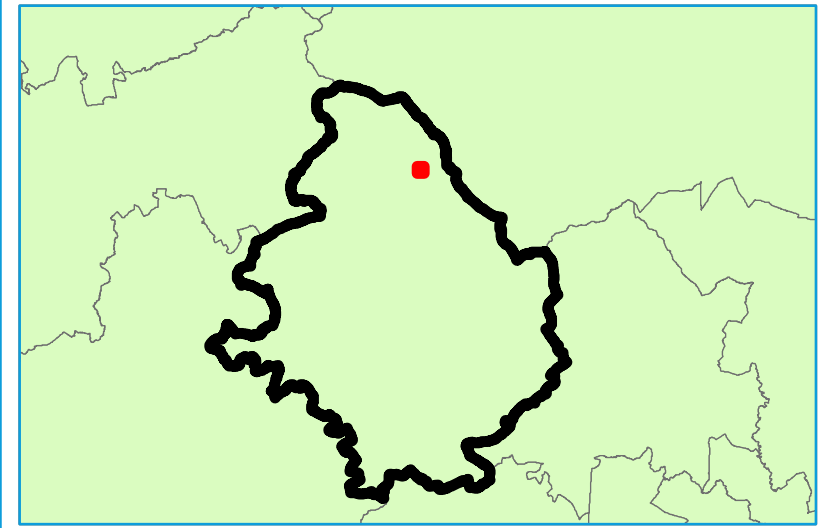
This document is the property of Jeremy Benn Associates Ltd. It shall not be reproduced in whole or in part, nor disclosed to a third party, without the permission of Jeremy Benn Associates Ltd.

DATE DRAWN:
13/02/2018



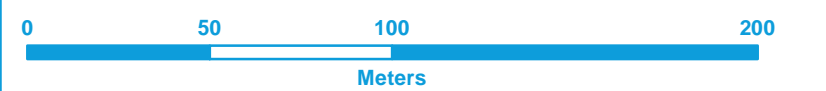


Key Plan



Legend

- North Dorset District Council Boundary
- Main Rivers
- Flood Zone 3
- Flood Zone 2
- Climate Change Sensitivity Buffer
- 1m Contours



Contains Environment Agency information © Environment Agency and/or database right
 Reproduced from Ordnance Survey mapping with the permission of Ordnance Survey
 on behalf of the Controller of Her Majesty's Stationery Office. © Crown copyright. (2018)
 Unauthorised reproduction infringes Crown copyright and may lead to prosecution or civil proceedings.

Technical Note

This map provides indicative information on areas which may be sensitive to increases in fluvial flood risk as a result of climate change, based on their location in the vicinity of watercourses and floodplains and on local topography. This map is for planning only and should not be used for other purposes. It is important to note that the mapping process for these areas is based on spatial buffers only and the maps therefore do not reflect areas which will definitely be at increased risk in future. Applications within the climate change sensitivity buffer requiring site-specific flood risk assessments will need to evidence the anticipated effect of climate change on fluvial flood risk in order to demonstrate how flood risk will be managed over the development's lifetime. The type of evidence required will be proportionate to the degree of flood risk and appropriate to the scale, nature and location of the development. In some cases it is anticipated that the evidence will show no significant increase in risk to a site. The type of evidence required is detailed in Section 4 of the Level 1 SFRA report. Information on how the "climate change sensitivity buffer" was derived is also included in Section 4.

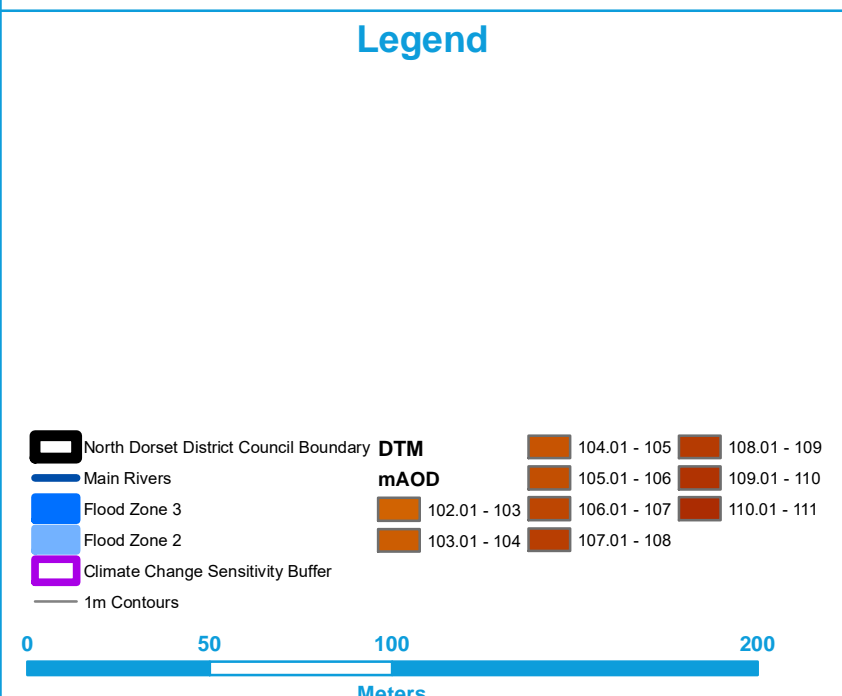
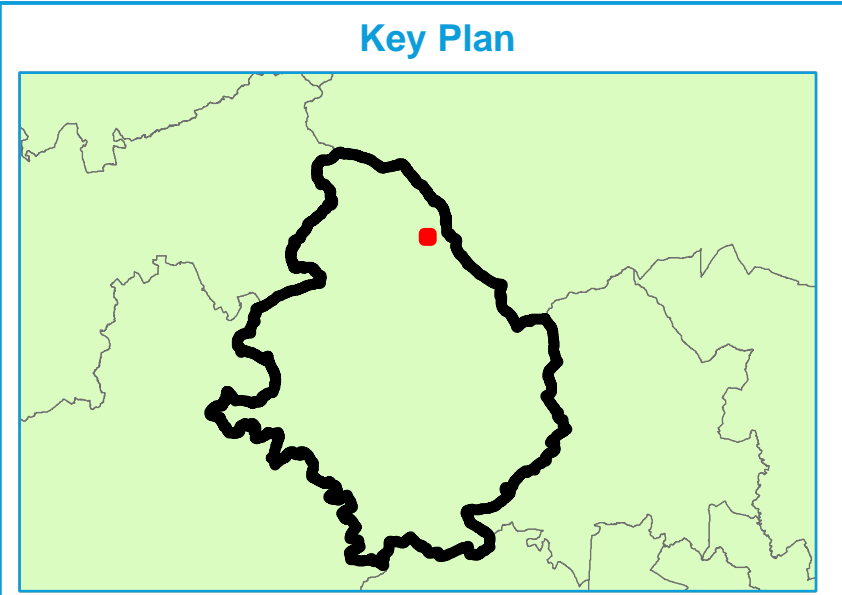
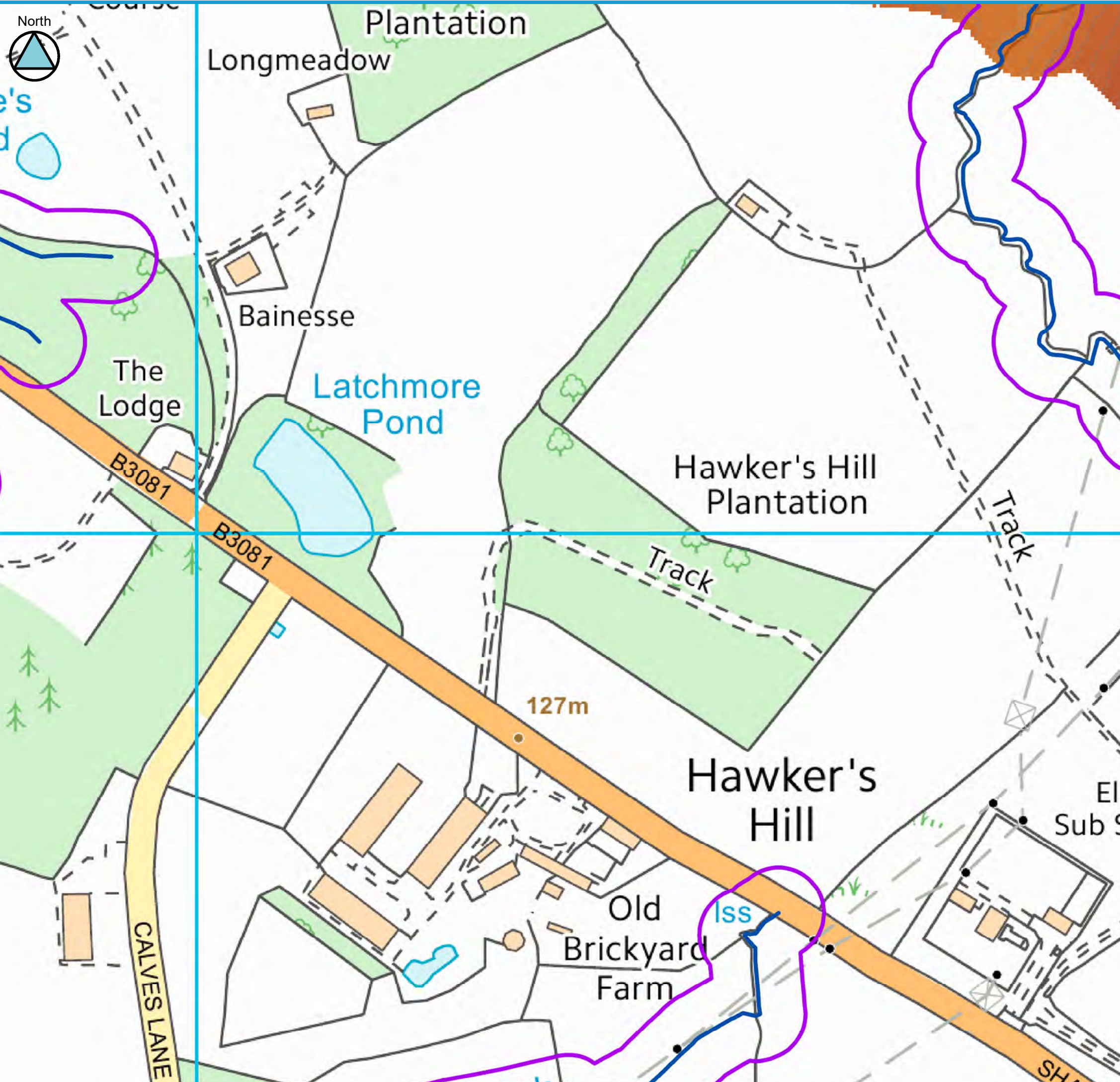
**NORTH DORSET DISTRICT COUNCIL
 LEVEL 1 SFRA
 APPENDIX E**

Climate Change - Topographic Sensitivity Maps
 Sheet No: 55 of 224 Index: Shaftesbury 3

This document is the property of Jeremy Benn Associates Ltd. It shall not be reproduced in whole or in part, nor disclosed to a third party, without the permission of Jeremy Benn Associates Ltd.

DATE DRAWN:
13/02/2018





Contains Environment Agency information © Environment Agency and/or database right
 Reproduced from Ordnance Survey mapping with the permission of Ordnance Survey
 on behalf of the Controller of Her Majesty's Stationery Office. © Crown copyright. (2018)
 Unauthorised reproduction infringes Crown copyright and may lead to prosecution or civil proceedings.

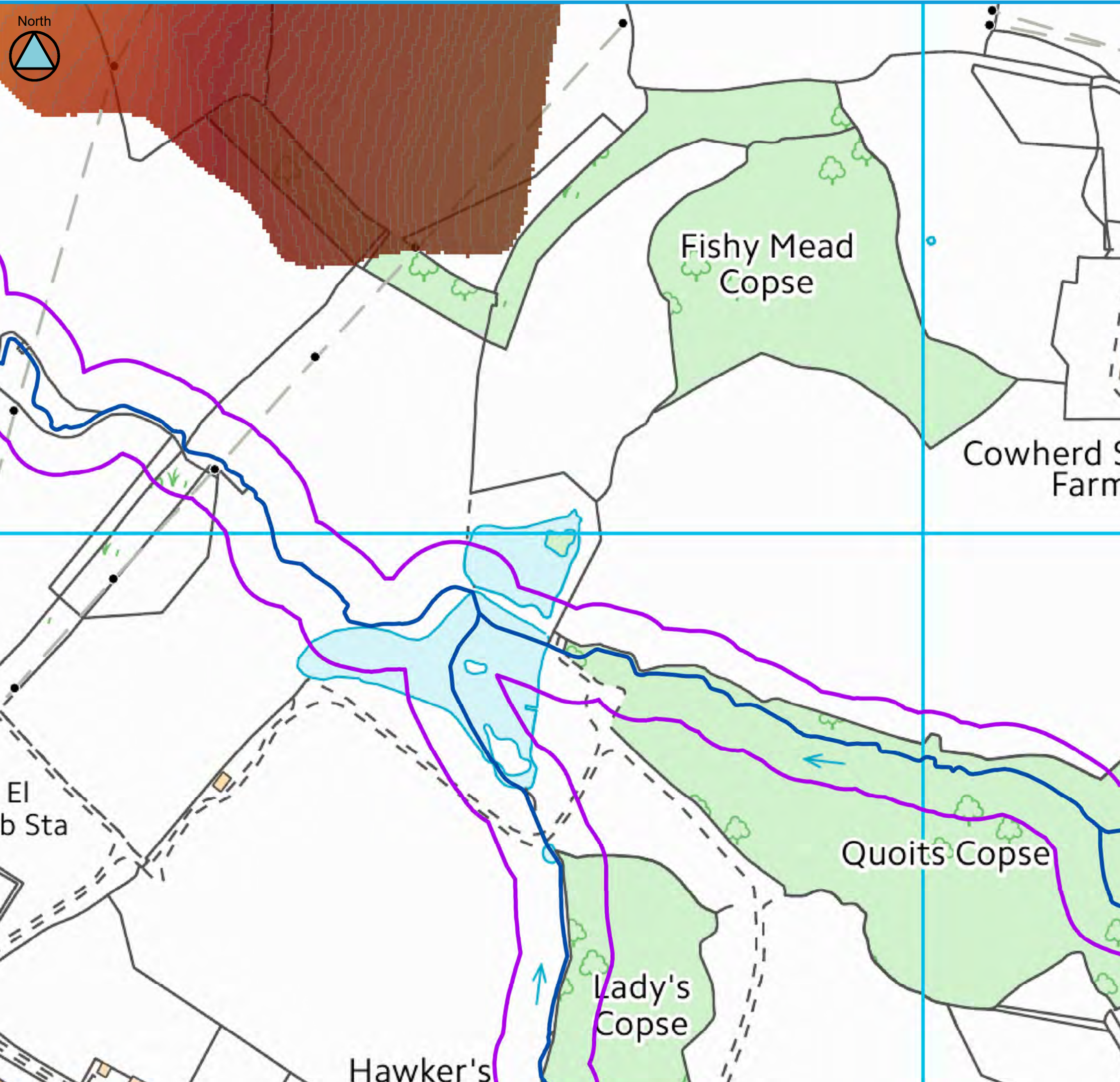
Technical Note

This map provides indicative information on areas which may be sensitive to increases in fluvial flood risk as a result of climate change, based on their location in the vicinity of watercourses and floodplains and on local topography. This map is for planning only and should not be used for other purposes. It is important to note that the mapping process for these areas is based on spatial buffers only and the maps therefore do not reflect areas which will definitely be at increased risk in future. Applications within the climate change sensitivity buffer requiring site-specific flood risk assessments will need to evidence the anticipated effect of climate change on fluvial flood risk in order to demonstrate how flood risk will be managed over the development's lifetime. The type of evidence required will be proportionate to the degree of flood risk and appropriate to the scale, nature and location of the development. In some cases it is anticipated that the evidence will show no significant increase in risk to a site. The type of evidence required is detailed in Section 4 of the Level 1 SFRA report. Information on how the "climate change sensitivity buffer" was derived is also included in Section 4.

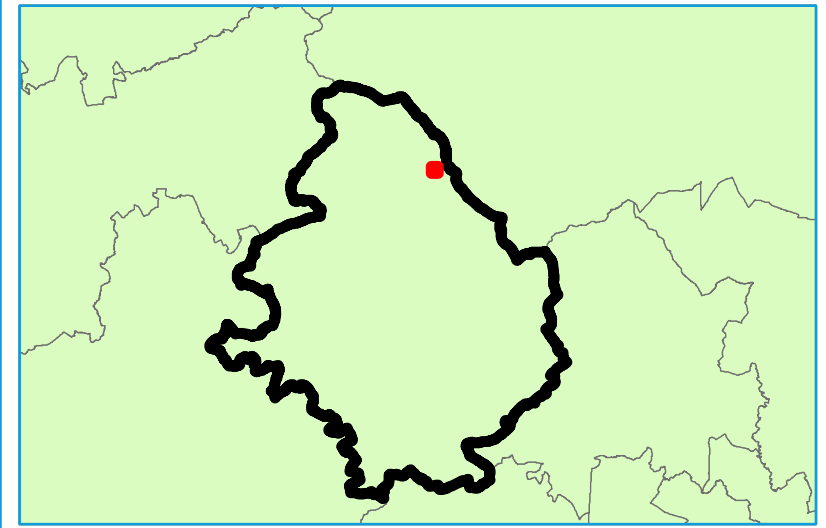
NORTH DORSET DISTRICT COUNCIL
LEVEL 1 SFRA
APPENDIX E
Climate Change - Topographic Sensitivity Maps

Sheet No: 56 of 224 Index: Shaftesbury 4

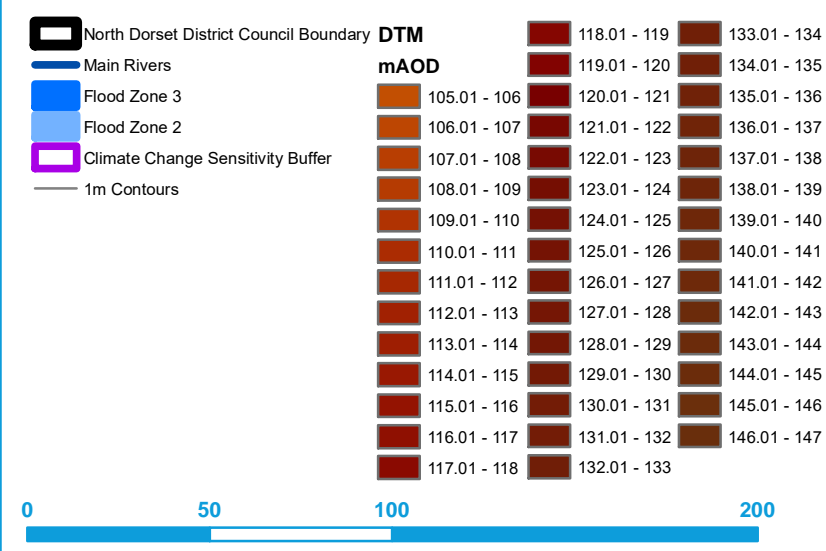
This document is the property of Jeremy Benn Associates Ltd. It shall not be reproduced in whole or in part, nor disclosed to a third party, without the permission of Jeremy Benn Associates Ltd.



Key Plan



Legend



Contains Environment Agency information © Environment Agency and/or database right
 Reproduced from Ordnance Survey mapping with the permission of Ordnance Survey
 on behalf of the Controller of Her Majesty's Stationery Office. © Crown copyright. (2018)
 Unauthorised reproduction infringes Crown copyright and may lead to prosecution or civil proceedings.

Technical Note

This map provides indicative information on areas which may be sensitive to increases in fluvial flood risk as a result of climate change, based on their location in the vicinity of watercourses and floodplains and on local topography. This map is for planning only and should not be used for other purposes. It is important to note that the mapping process for these areas is based on spatial buffers only and the maps therefore do not reflect areas which will definitely be at increased risk in future. Applications within the climate change sensitivity buffer requiring site-specific flood risk assessments will need to evidence the anticipated effect of climate change on fluvial flood risk in order to demonstrate how flood risk will be managed over the development's lifetime. The type of evidence required will be proportionate to the degree of flood risk and appropriate to the scale, nature and location of the development. In some cases it is anticipated that the evidence will show no significant increase in risk to a site. The type of evidence required is detailed in Section 4 of the Level 1 SFRA report. Information on how the "climate change sensitivity buffer" was derived is also included in Section 4.

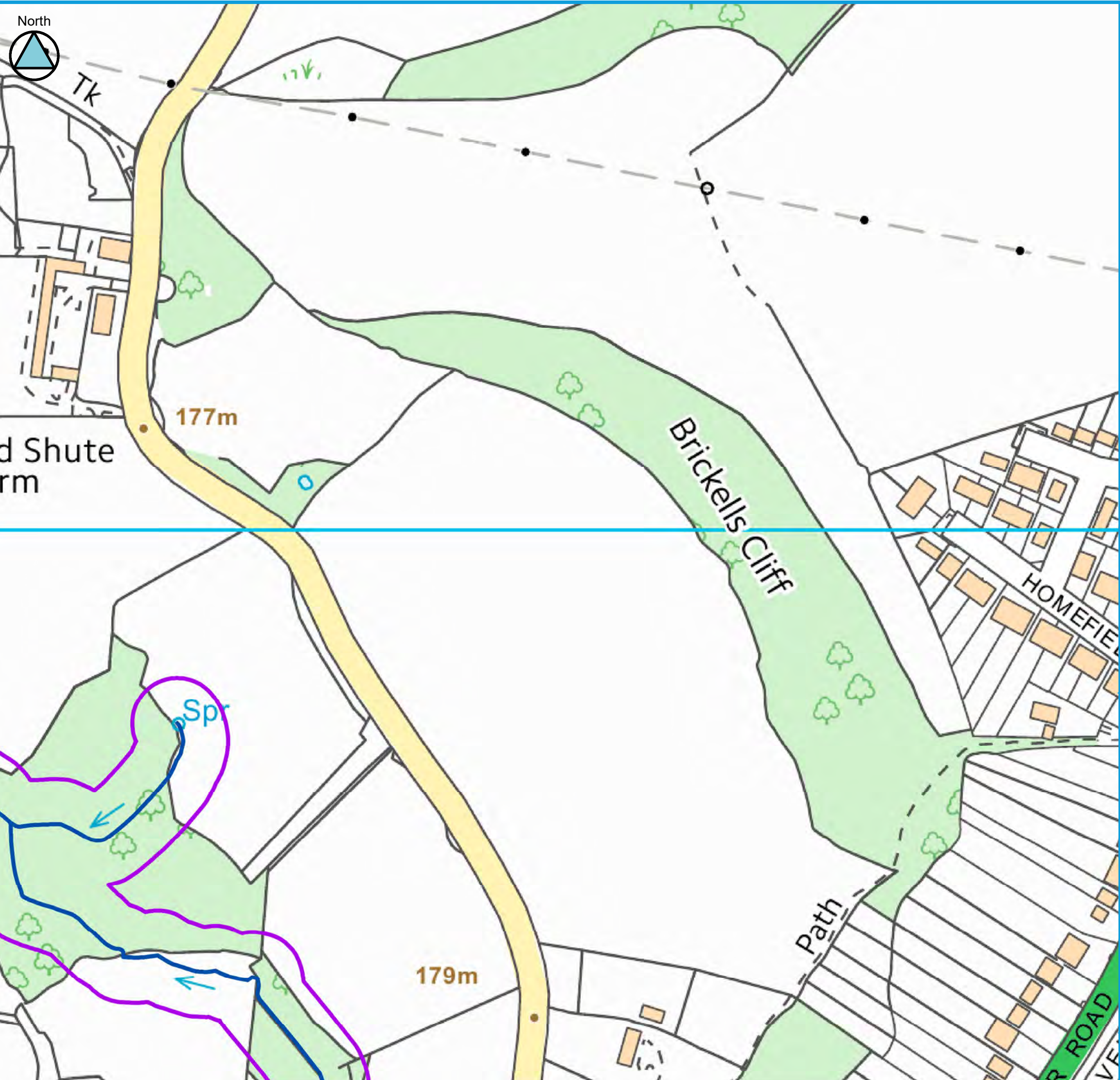
NORTH DORSET DISTRICT COUNCIL LEVEL 1 SFRA APPENDIX E Climate Change - Topographic Sensitivity Maps

Sheet No: 57 of 224 Index: Shaftesbury 5

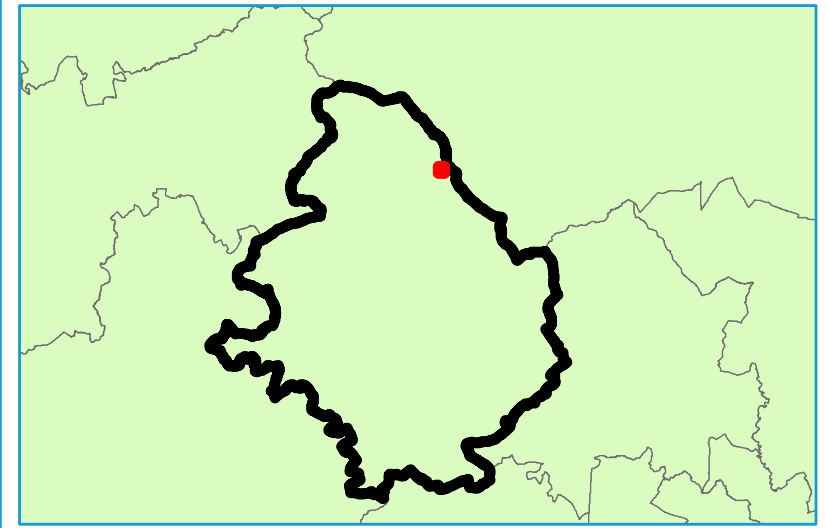
This document is the property of Jeremy Benn Associates Ltd. It shall not be reproduced in whole or in part, nor disclosed to a third party, without the permission of Jeremy Benn Associates Ltd.

DATE DRAWN:
13/02/2018



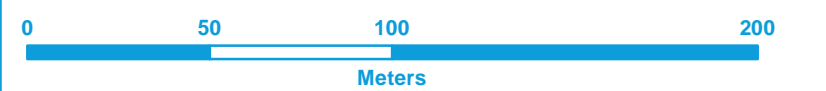


Key Plan



Legend

- North Dorset District Council Boundary
- Main Rivers
- Flood Zone 3
- Flood Zone 2
- Climate Change Sensitivity Buffer
- 1m Contours



Contains Environment Agency information © Environment Agency and/or database right
 Reproduced from Ordnance Survey mapping with the permission of Ordnance Survey
 on behalf of the Controller of Her Majesty's Stationery Office. © Crown copyright. (2018)
 Unauthorised reproduction infringes Crown copyright and may lead to prosecution or civil proceedings.

Technical Note

This map provides indicative information on areas which may be sensitive to increases in fluvial flood risk as a result of climate change, based on their location in the vicinity of watercourses and floodplains and on local topography. This map is for planning only and should not be used for other purposes. It is important to note that the mapping process for these areas is based on spatial buffers only and the maps therefore do not reflect areas which will definitely be at increased risk in future. Applications within the climate change sensitivity buffer requiring site-specific flood risk assessments will need to evidence the anticipated effect of climate change on fluvial flood risk in order to demonstrate how flood risk will be managed over the development's lifetime. The type of evidence required will be proportionate to the degree of flood risk and appropriate to the scale, nature and location of the development. In some cases it is anticipated that the evidence will show no significant increase in risk to a site. The type of evidence required is detailed in Section 4 of the Level 1 SFRA report. Information on how the "climate change sensitivity buffer" was derived is also included in Section 4.

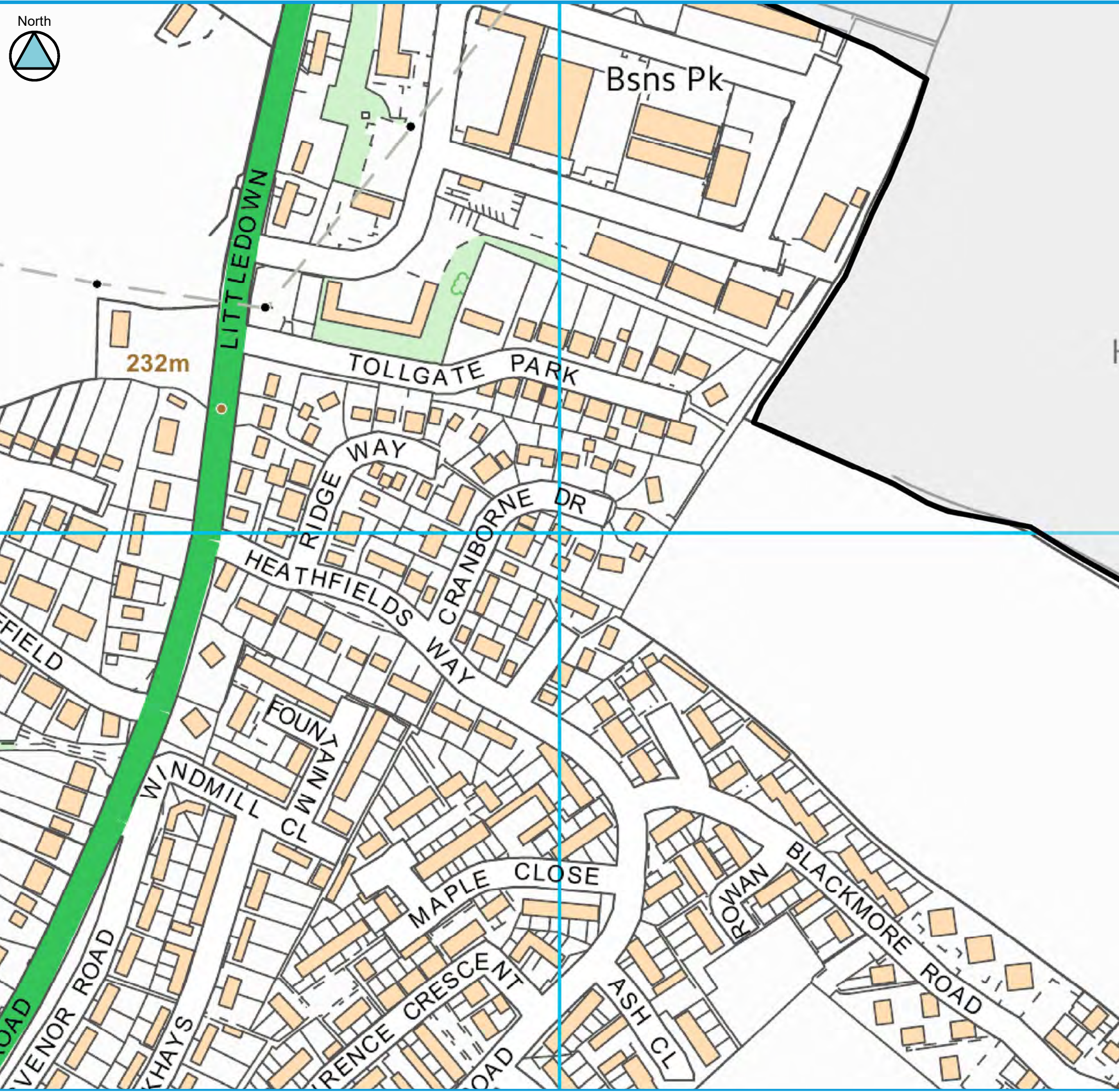
NORTH DORSET DISTRICT COUNCIL LEVEL 1 SFRA APPENDIX E

Climate Change - Topographic Sensitivity Maps
 Sheet No: 58 of 224 Index: Shaftesbury 6

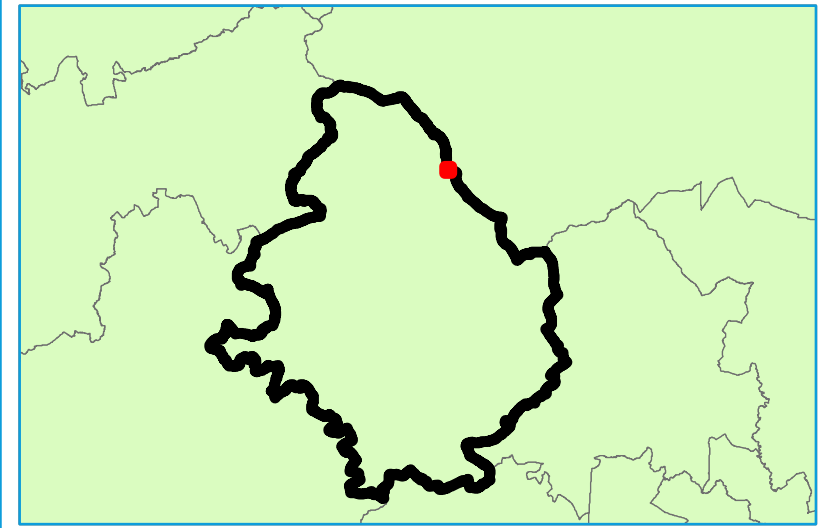
This document is the property of Jeremy Benn Associates Ltd. It shall not be reproduced in whole or in part, nor disclosed to a third party, without the permission of Jeremy Benn Associates Ltd.

DATE DRAWN:
13/02/2018

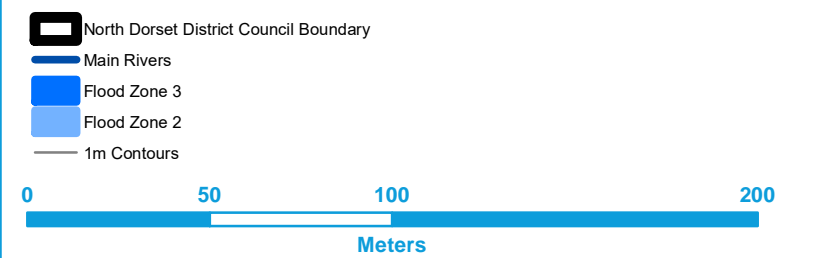




Key Plan



Legend



Contains Environment Agency information © Environment Agency and/or database right
 Reproduced from Ordnance Survey mapping with the permission of Ordnance Survey
 on behalf of the Controller of Her Majesty's Stationery Office. © Crown copyright. (2018)
 Unauthorised reproduction infringes Crown copyright and may lead to prosecution or civil proceedings.

Technical Note

This map provides indicative information on areas which may be sensitive to increases in fluvial flood risk as a result of climate change, based on their location in the vicinity of watercourses and floodplains and on local topography. This map is for planning only and should not be used for other purposes. It is important to note that the mapping process for these areas is based on spatial buffers only and the maps therefore do not reflect areas which will definitely be at increased risk in future. Applications within the climate change sensitivity buffer requiring site-specific flood risk assessments will need to evidence the anticipated effect of climate change on fluvial flood risk in order to demonstrate how flood risk will be managed over the development's lifetime. The type of evidence required will be proportionate to the degree of flood risk and appropriate to the scale, nature and location of the development. In some cases it is anticipated that the evidence will show no significant increase in risk to a site. The type of evidence required is detailed in Section 4 of the Level 1 SFRA report. Information on how the "climate change sensitivity buffer" was derived is also included in Section 4.

**NORTH DORSET DISTRICT COUNCIL
 LEVEL 1 SFRA
 APPENDIX E**

Climate Change - Topographic Sensitivity Maps
 Sheet No: 59 of 224 Index: Shaftesbury 7

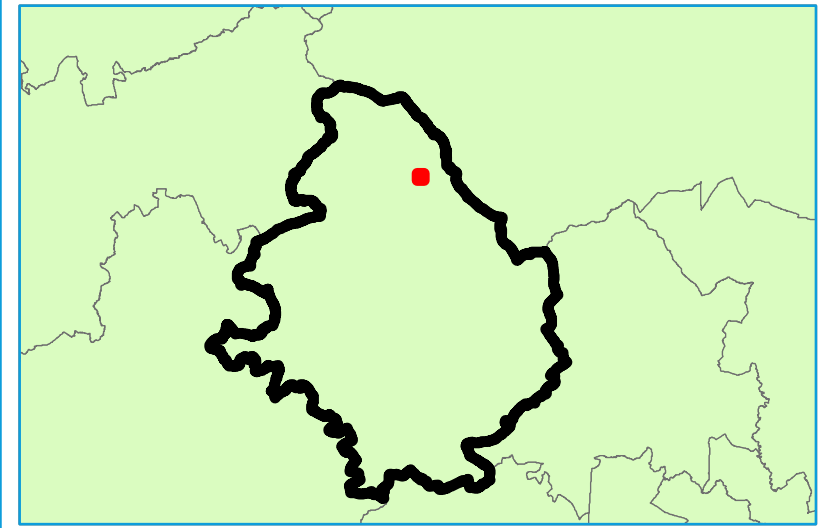
This document is the property of Jeremy Benn Associates Ltd. It shall not be reproduced in whole or in part, nor disclosed to a third party, without the permission of Jeremy Benn Associates Ltd.

DATE DRAWN:
 13/02/2018



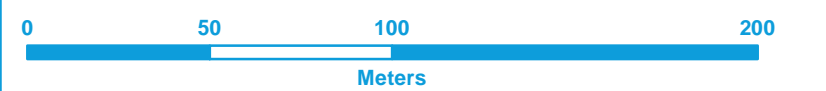


Key Plan



Legend

	North Dorset District Council Boundary		DTM		108.01 - 109		113.01 - 114
	Main Rivers		mAOD		109.01 - 110		114.01 - 115
	Flood Zone 3		105.01 - 106		110.01 - 111		115.01 - 116
	Flood Zone 2		106.01 - 107		111.01 - 112		116.01 - 117
	Climate Change Sensitivity Buffer		107.01 - 108		112.01 - 113		
	1m Contours						



Contains Environment Agency information © Environment Agency and/or database right. Reproduced from Ordnance Survey mapping with the permission of Ordnance Survey on behalf of the Controller of Her Majesty's Stationery Office. © Crown copyright. (2018) Unauthorised reproduction infringes Crown copyright and may lead to prosecution or civil proceedings.

Technical Note

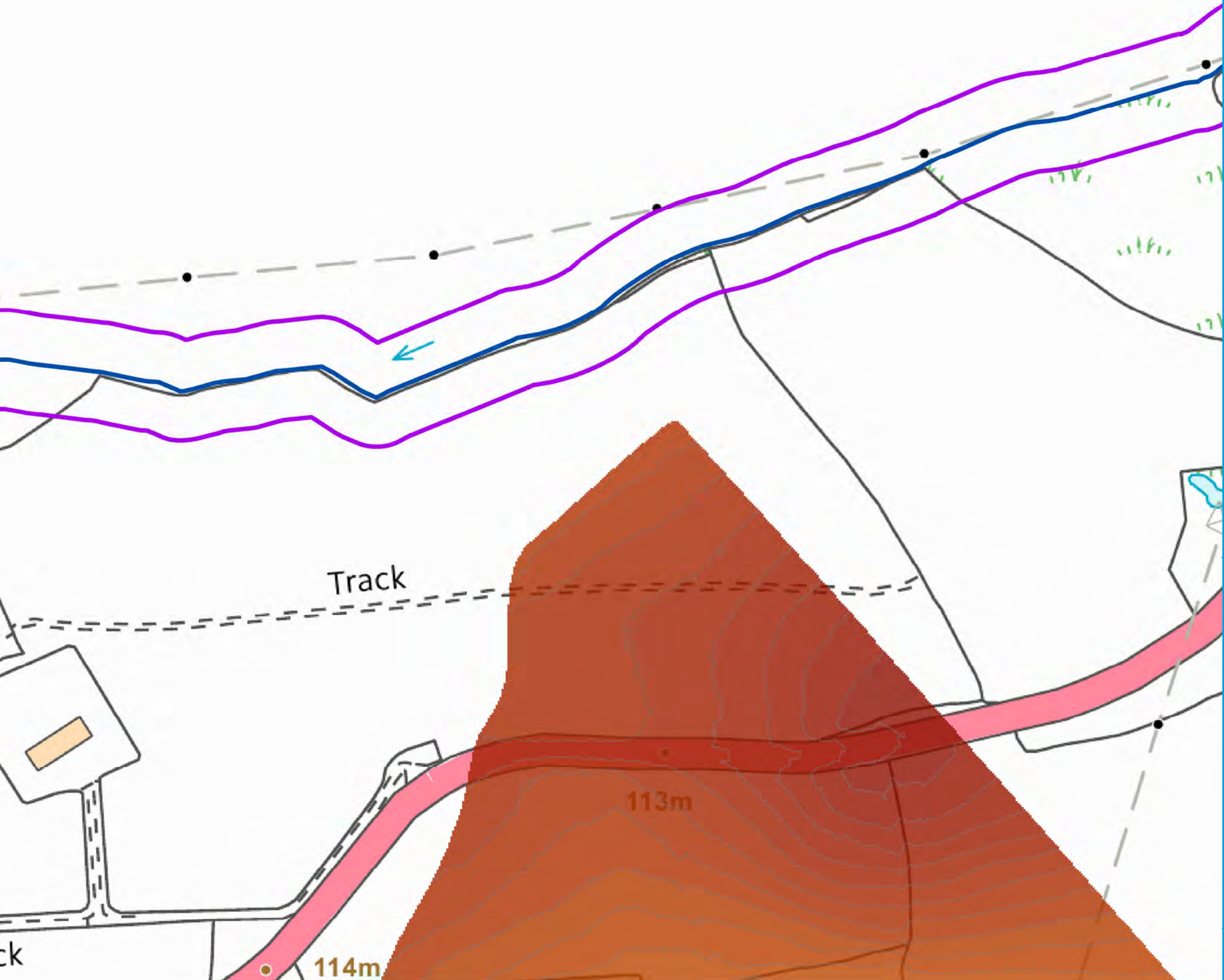
This map provides indicative information on areas which may be sensitive to increases in fluvial flood risk as a result of climate change, based on their location in the vicinity of watercourses and floodplains and on local topography. This map is for planning only and should not be used for other purposes. It is important to note that the mapping process for these areas is based on spatial buffers only and the maps therefore do not reflect areas which will definitely be at increased risk in future. Applications within the climate change sensitivity buffer requiring site-specific flood risk assessments will need to evidence the anticipated effect of climate change on fluvial flood risk in order to demonstrate how flood risk will be managed over the development's lifetime. The type of evidence required will be proportionate to the degree of flood risk and appropriate to the scale, nature and location of the development. In some cases it is anticipated that the evidence will show no significant increase in risk to a site. The type of evidence required is detailed in Section 4 of the Level 1 SFRA report. Information on how the "climate change sensitivity buffer" was derived is also included in Section 4.

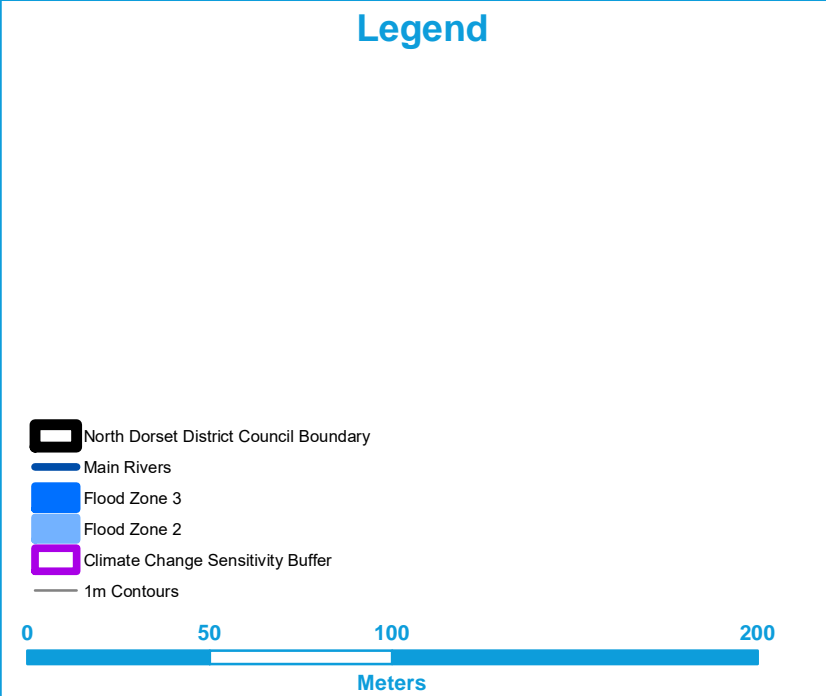
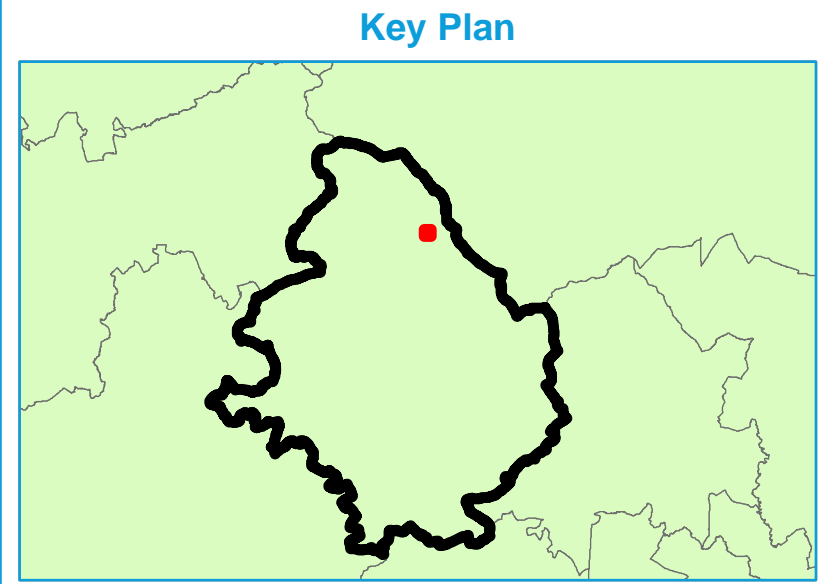
NORTH DORSET DISTRICT COUNCIL LEVEL 1 SFRA APPENDIX E Climate Change - Topographic Sensitivity Maps

Sheet No: 62 of 224 Index: Shaftesbury 8

This document is the property of Jeremy Benn Associates Ltd. It shall not be reproduced in whole or in part, nor disclosed to a third party, without the permission of Jeremy Benn Associates Ltd.

DATE DRAWN:
13/02/2018





Contains Environment Agency information © Environment Agency and/or database right
 Reproduced from Ordnance Survey mapping with the permission of Ordnance Survey
 on behalf of the Controller of Her Majesty's Stationery Office. © Crown copyright. (2018)
 Unauthorised reproduction infringes Crown copyright and may lead to prosecution or civil proceedings.

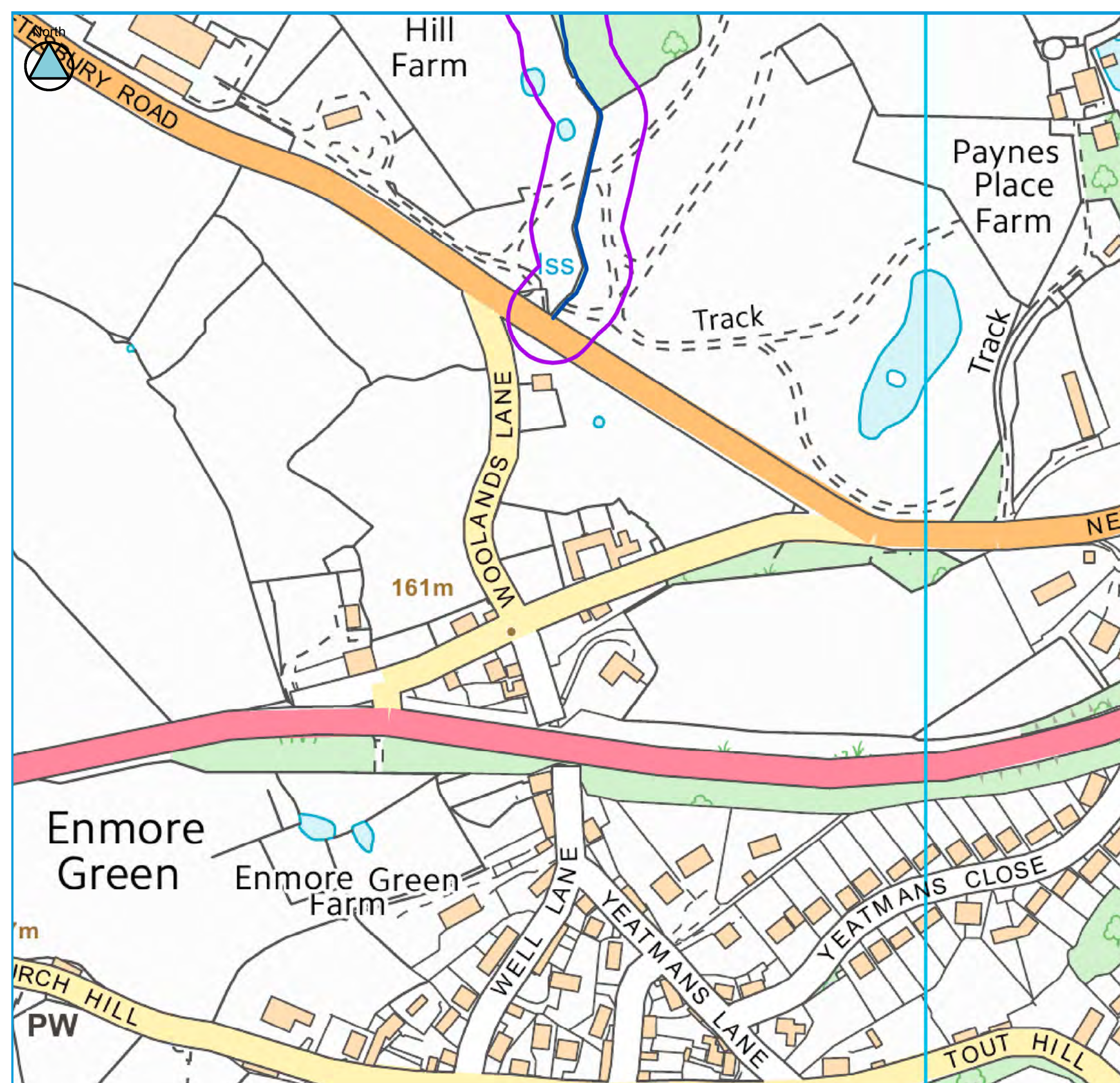
Technical Note

This map provides indicative information on areas which may be sensitive to increases in fluvial flood risk as a result of climate change, based on their location in the vicinity of watercourses and floodplains and on local topography. This map is for planning only and should not be used for other purposes. It is important to note that the mapping process for these areas is based on spatial buffers only and the maps therefore do not reflect areas which will definitely be at increased risk in future. Applications within the climate change sensitivity buffer requiring site-specific flood risk assessments will need to evidence the anticipated effect of climate change on fluvial flood risk in order to demonstrate how flood risk will be managed over the development's lifetime. The type of evidence required will be proportionate to the degree of flood risk and appropriate to the scale, nature and location of the development. In some cases it is anticipated that the evidence will show no significant increase in risk to a site. The type of evidence required is detailed in Section 4 of the Level 1 SFRA report. Information on how the "climate change sensitivity buffer" was derived is also included in Section 4.

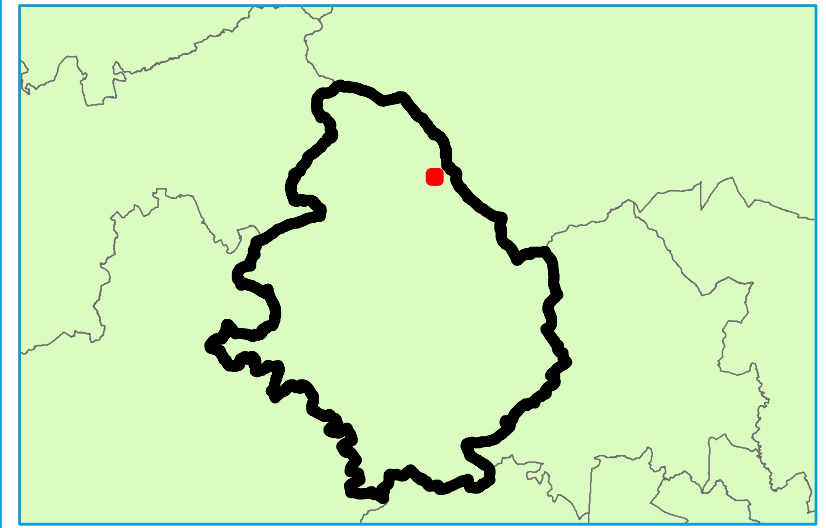
NORTH DORSET DISTRICT COUNCIL
LEVEL 1 SFRA
APPENDIX E
Climate Change - Topographic Sensitivity Maps

Sheet No: 63 of 224 Index: Shaftesbury 9

This document is the property of Jeremy Benn Associates Ltd. It shall not be reproduced in whole or in part, nor disclosed to a third party, without the permission of Jeremy Benn Associates Ltd.

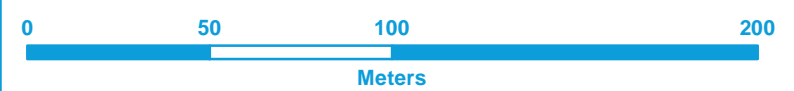


Key Plan



Legend

- North Dorset District Council Boundary
- Main Rivers
- Flood Zone 3
- Flood Zone 2
- Climate Change Sensitivity Buffer
- 1m Contours



Contains Environment Agency information © Environment Agency and/or database right
 Reproduced from Ordnance Survey mapping with the permission of Ordnance Survey
 on behalf of the Controller of Her Majesty's Stationery Office. © Crown copyright. (2018)
 Unauthorised reproduction infringes Crown copyright and may lead to prosecution or civil proceedings.

Technical Note

This map provides indicative information on areas which may be sensitive to increases in fluvial flood risk as a result of climate change, based on their location in the vicinity of watercourses and floodplains and on local topography. This map is for planning only and should not be used for other purposes. It is important to note that the mapping process for these areas is based on spatial buffers only and the maps therefore do not reflect areas which will definitely be at increased risk in future. Applications within the climate change sensitivity buffer requiring site-specific flood risk assessments will need to evidence the anticipated effect of climate change on fluvial flood risk in order to demonstrate how flood risk will be managed over the development's lifetime. The type of evidence required will be proportionate to the degree of flood risk and appropriate to the scale, nature and location of the development. In some cases it is anticipated that the evidence will show no significant increase in risk to a site. The type of evidence required is detailed in Section 4 of the Level 1 SFRA report. Information on how the "climate change sensitivity buffer" was derived is also included in Section 4.

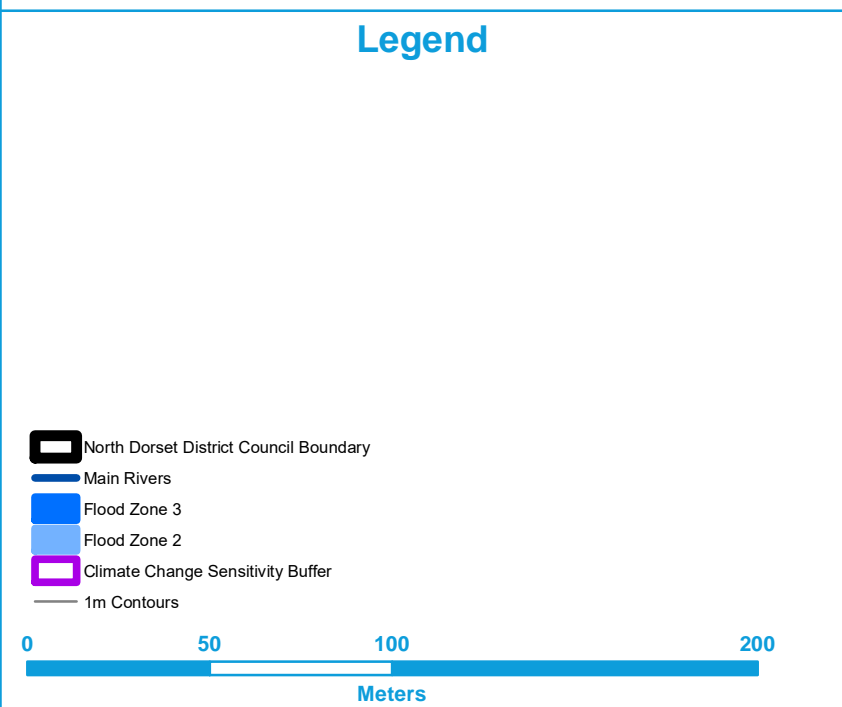
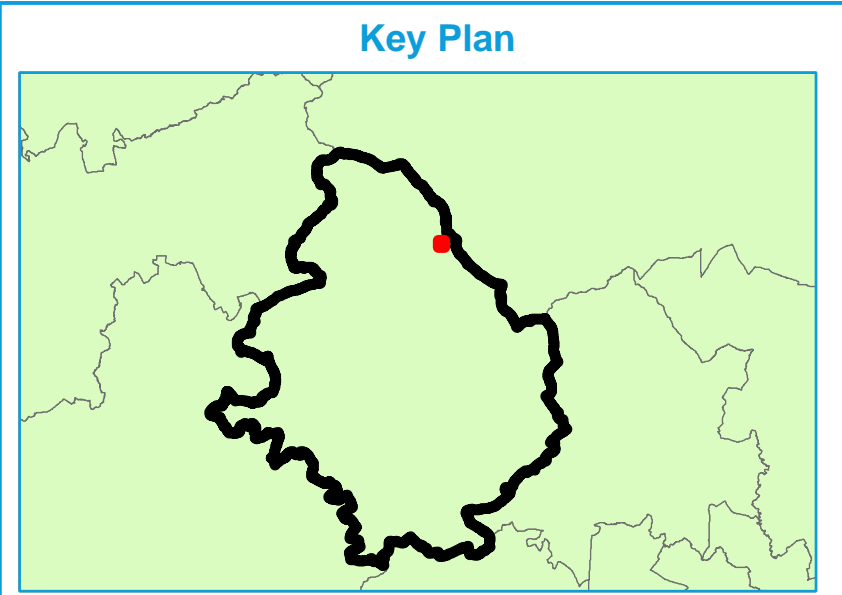
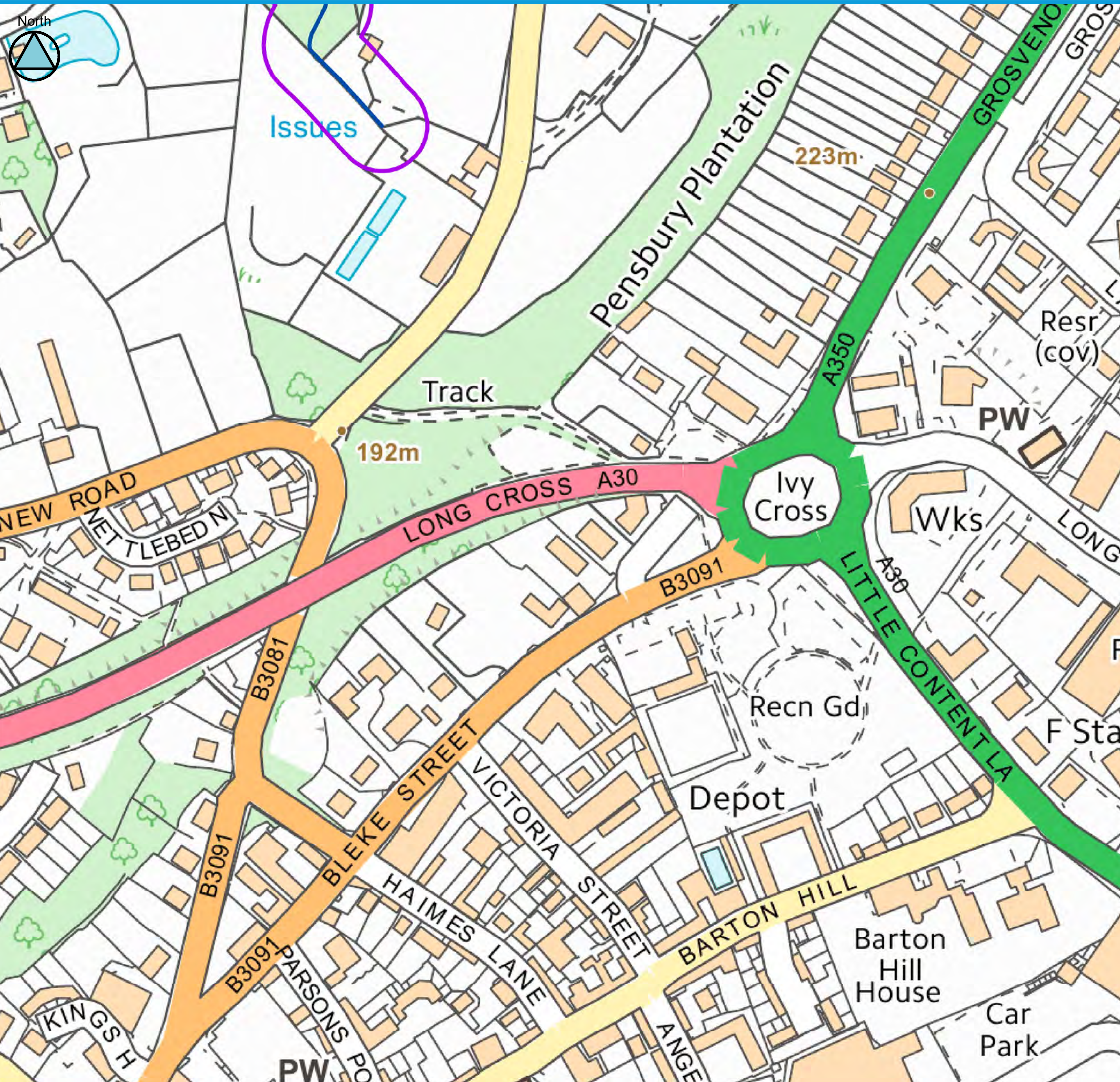
**NORTH DORSET DISTRICT COUNCIL
 LEVEL 1 SFRA
 APPENDIX E**

Climate Change - Topographic Sensitivity Maps
 Sheet No: 64 of 224 Index: Shaftesbury 10

This document is the property of Jeremy Benn Associates Ltd. It shall not be reproduced in whole or in part, nor disclosed to a third party, without the permission of Jeremy Benn Associates Ltd.

DATE DRAWN:
 13/02/2018





Contains Environment Agency information © Environment Agency and/or database right. Reproduced from Ordnance Survey mapping with the permission of Ordnance Survey on behalf of the Controller of Her Majesty's Stationery Office. © Crown copyright. (2018). Unauthorised reproduction infringes Crown copyright and may lead to prosecution or civil proceedings.

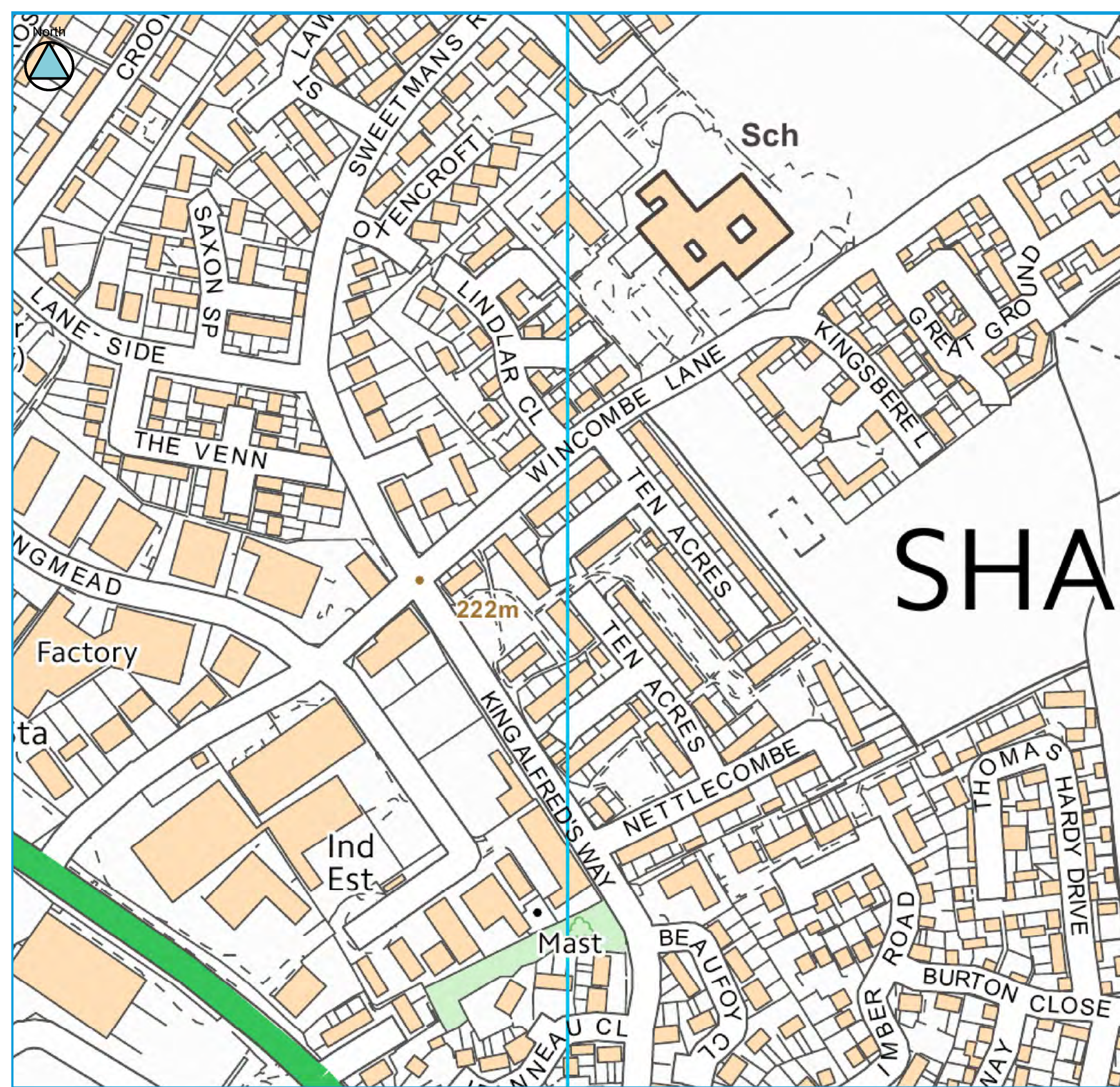
Technical Note

This map provides indicative information on areas which may be sensitive to increases in fluvial flood risk as a result of climate change, based on their location in the vicinity of watercourses and floodplains and on local topography. This map is for planning only and should not be used for other purposes. It is important to note that the mapping process for these areas is based on spatial buffers only and the maps therefore do not reflect areas which will definitely be at increased risk in future. Applications within the climate change sensitivity buffer requiring site-specific flood risk assessments will need to evidence the anticipated effect of climate change on fluvial flood risk in order to demonstrate how flood risk will be managed over the development's lifetime. The type of evidence required will be proportionate to the degree of flood risk and appropriate to the scale, nature and location of the development. In some cases it is anticipated that the evidence will show no significant increase in risk to a site. The type of evidence required is detailed in Section 4 of the Level 1 SFRA report. Information on how the "climate change sensitivity buffer" was derived is also included in Section 4.

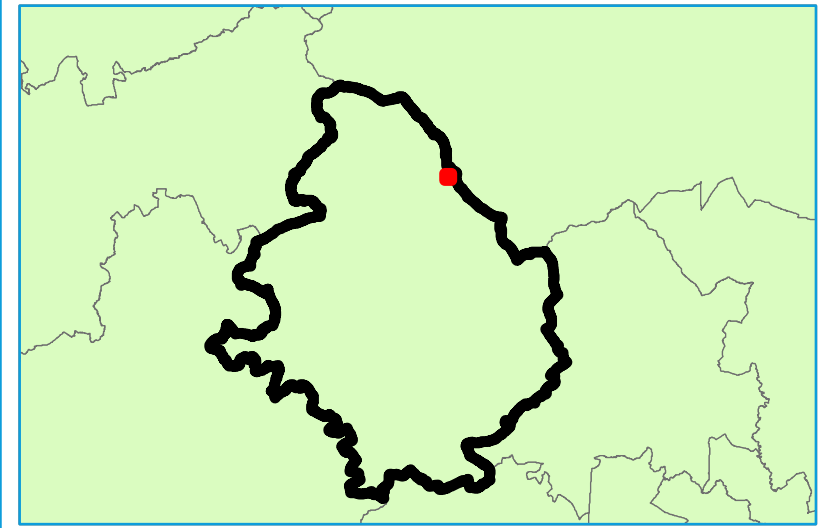
NORTH DORSET DISTRICT COUNCIL
LEVEL 1 SFRA
APPENDIX E
Climate Change - Topographic Sensitivity Maps

Sheet No: 65 of 224 Index: Shaftesbury 11

This document is the property of Jeremy Benn Associates Ltd. It shall not be reproduced in whole or in part, nor disclosed to a third party, without the permission of Jeremy Benn Associates Ltd.

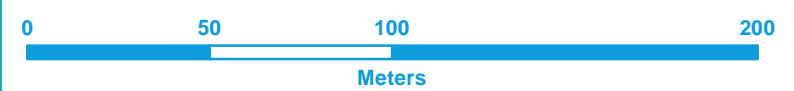


Key Plan



Legend

- North Dorset District Council Boundary
- Main Rivers
- Flood Zone 3
- Flood Zone 2
- 1m Contours



Contains Environment Agency information © Environment Agency and/or database right
 Reproduced from Ordnance Survey mapping with the permission of Ordnance Survey
 on behalf of the Controller of Her Majesty's Stationery Office. © Crown copyright. (2018)
 Unauthorised reproduction infringes Crown copyright and may lead to prosecution or civil proceedings.

Technical Note

This map provides indicative information on areas which may be sensitive to increases in fluvial flood risk as a result of climate change, based on their location in the vicinity of watercourses and floodplains and on local topography. This map is for planning only and should not be used for other purposes. It is important to note that the mapping process for these areas is based on spatial buffers only and the maps therefore do not reflect areas which will definitely be at increased risk in future. Applications within the climate change sensitivity buffer requiring site-specific flood risk assessments will need to evidence the anticipated effect of climate change on fluvial flood risk in order to demonstrate how flood risk will be managed over the development's lifetime. The type of evidence required will be proportionate to the degree of flood risk and appropriate to the scale, nature and location of the development. In some cases it is anticipated that the evidence will show no significant increase in risk to a site. The type of evidence required is detailed in Section 4 of the Level 1 SFRA report. Information on how the "climate change sensitivity buffer" was derived is also included in Section 4.

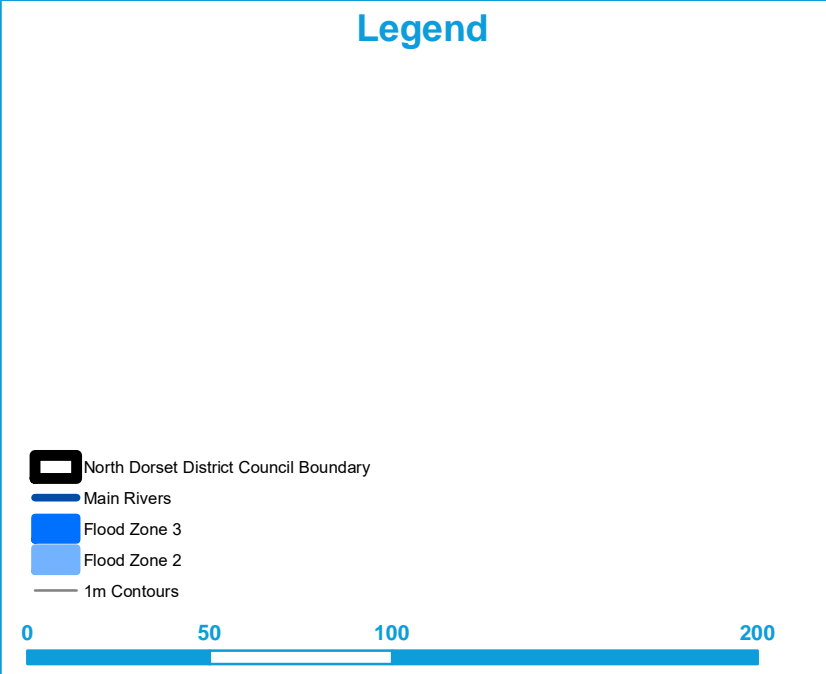
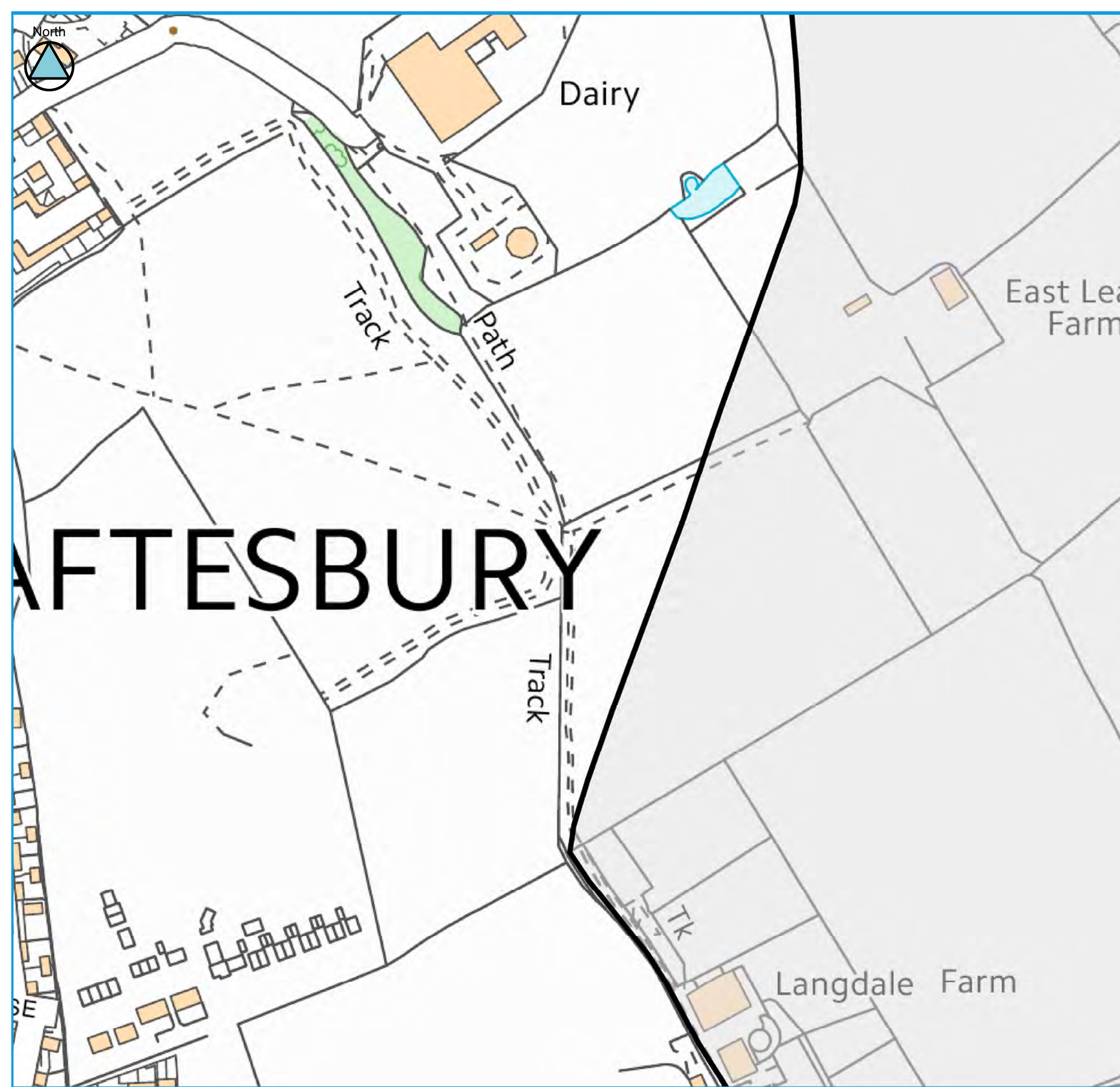
NORTH DORSET DISTRICT COUNCIL LEVEL 1 SFRA APPENDIX E

Climate Change - Topographic Sensitivity Maps
 Sheet No: 221 of 224 Index: Shaftesbury 12

This document is the property of Jeremy Benn Associates Ltd. It shall not be reproduced in whole or in part, nor disclosed to a third party, without the permission of Jeremy Benn Associates Ltd.

DATE DRAWN:
13/02/2018





Contains Environment Agency information © Environment Agency and/or database right
 Reproduced from Ordnance Survey mapping with the permission of Ordnance Survey
 on behalf of the Controller of Her Majesty's Stationery Office. © Crown copyright. (2018)
 Unauthorised reproduction infringes Crown copyright and may lead to prosecution or civil proceedings.

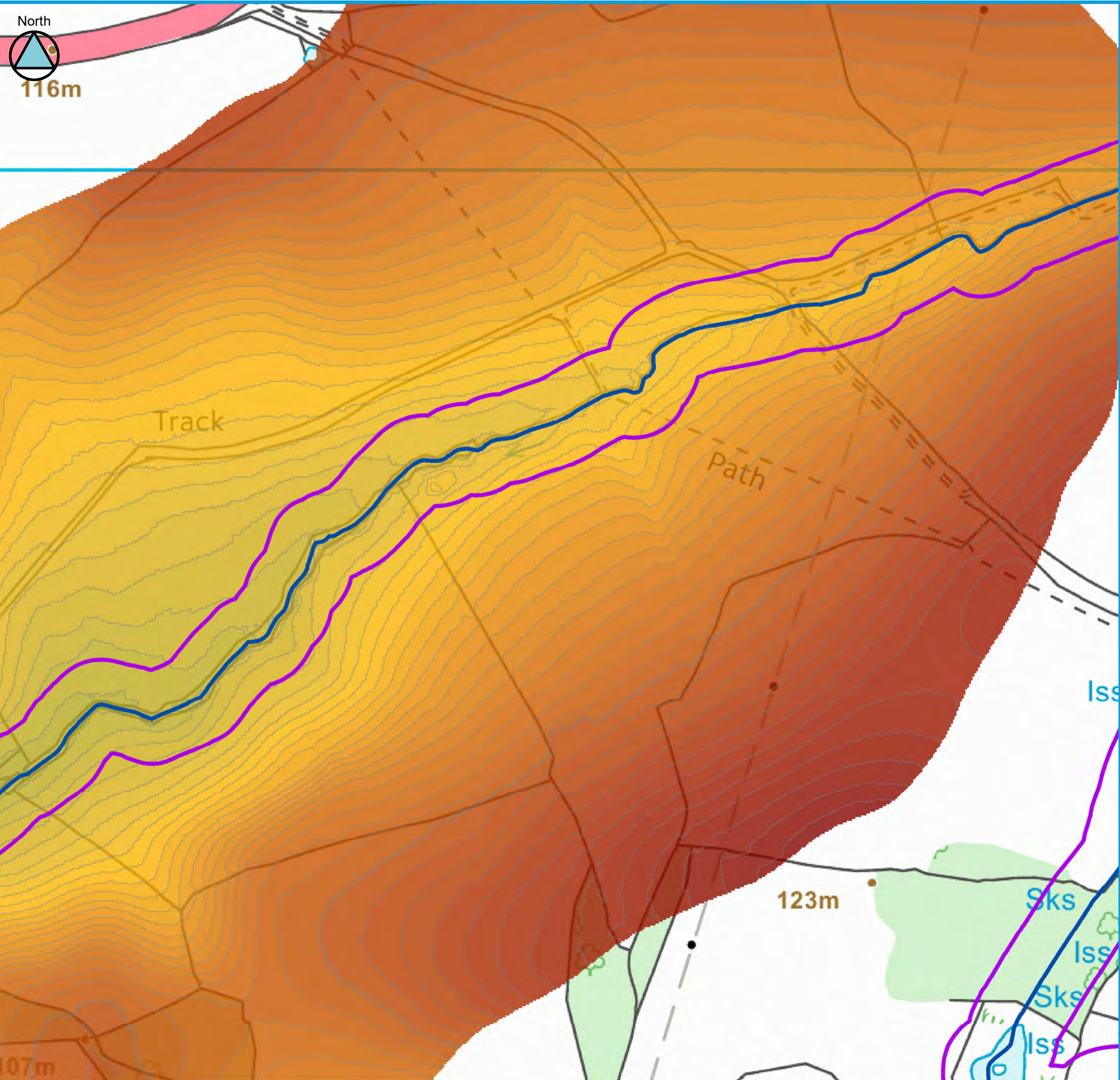
Technical Note

This map provides indicative information on areas which may be sensitive to increases in fluvial flood risk as a result of climate change, based on their location in the vicinity of watercourses and floodplains and on local topography. This map is for planning only and should not be used for other purposes. It is important to note that the mapping process for these areas is based on spatial buffers only and the maps therefore do not reflect areas which will definitely be at increased risk in future. Applications within the climate change sensitivity buffer requiring site-specific flood risk assessments will need to evidence the anticipated effect of climate change on fluvial flood risk in order to demonstrate how flood risk will be managed over the development's lifetime. The type of evidence required will be proportionate to the degree of flood risk and appropriate to the scale, nature and location of the development. In some cases it is anticipated that the evidence will show no significant increase in risk to a site. The type of evidence required is detailed in Section 4 of the Level 1 SFRA report. Information on how the "climate change sensitivity buffer" was derived is also included in Section 4.

NORTH DORSET DISTRICT COUNCIL
LEVEL 1 SFRA
APPENDIX E
Climate Change - Topographic Sensitivity Maps

Sheet No: 66 of 224 Index: Shaftesbury 13

This document is the property of Jeremy Benn Associates Ltd. It shall not be reproduced in whole or in part, nor disclosed to a third party, without the permission of Jeremy Benn Associates Ltd.



North
116m

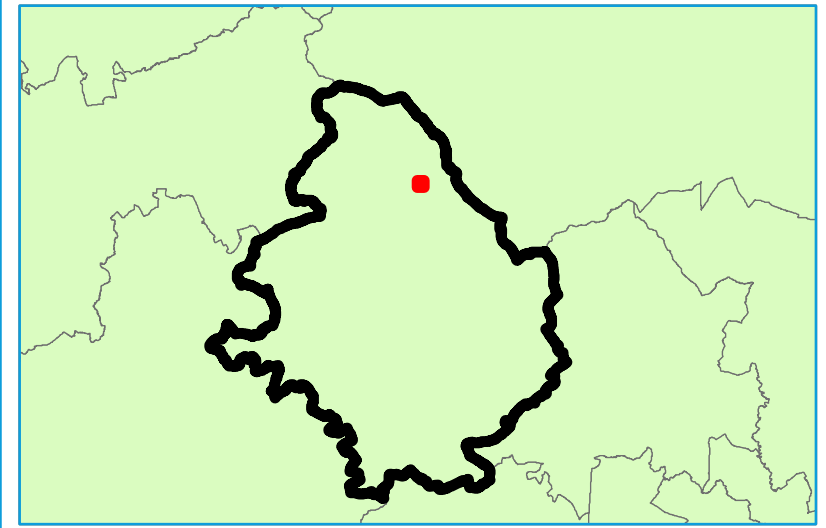
Track

Path

123m

107m

Key Plan



Legend

	North Dorset District Council Boundary	DTM		94.01 - 95		107.01 - 108
	Main Rivers	mAOD		83.01 - 84		95.01 - 96
	Flood Zone 3		84.01 - 85			97.01 - 98
	Flood Zone 2		85.01 - 86			98.01 - 99
	Climate Change Sensitivity Buffer		86.01 - 87			100.01 - 101
	1m Contours		87.01 - 88			102.01 - 103
			88.01 - 89			104.01 - 105
			89.01 - 90			106.01 - 107
			90.01 - 91			108.01 - 109
			91.01 - 92			110.01 - 111
			92.01 - 93			112.01 - 113
			93.01 - 94			114.01 - 115
						116.01 - 117
						118.01 - 119
						119.01 - 120



Contains Environment Agency information © Environment Agency and/or database right
 Reproduced from Ordnance Survey mapping with the permission of Ordnance Survey
 on behalf of the Controller of Her Majesty's Stationery Office. © Crown copyright. (2018)
 Unauthorised reproduction infringes Crown copyright and may lead to prosecution or civil proceedings.

Technical Note

This map provides indicative information on areas which may be sensitive to increases in fluvial flood risk as a result of climate change, based on their location in the vicinity of watercourses and floodplains and on local topography. This map is for planning only and should not be used for other purposes. It is important to note that the mapping process for these areas is based on spatial buffers only and the maps therefore do not reflect areas which will definitely be at increased risk in future. Applications within the climate change sensitivity buffer requiring site-specific flood risk assessments will need to evidence the anticipated effect of climate change on fluvial flood risk in order to demonstrate how flood risk will be managed over the development's lifetime. The type of evidence required will be proportionate to the degree of flood risk and appropriate to the scale, nature and location of the development. In some cases it is anticipated that the evidence will show no significant increase in risk to a site. The type of evidence required is detailed in Section 4 of the Level 1 SFRA report. Information on how the "climate change sensitivity buffer" was derived is also included in Section 4.

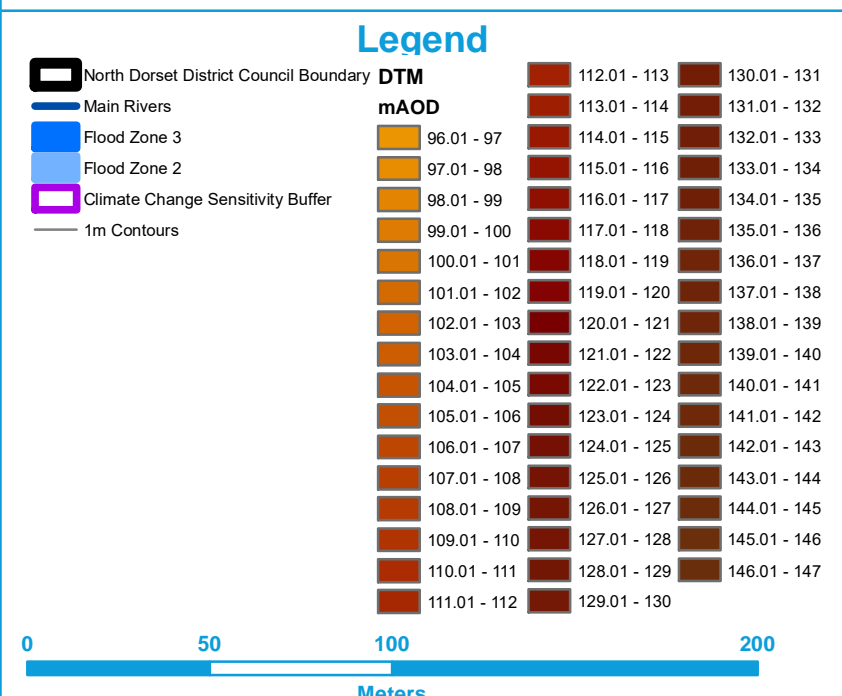
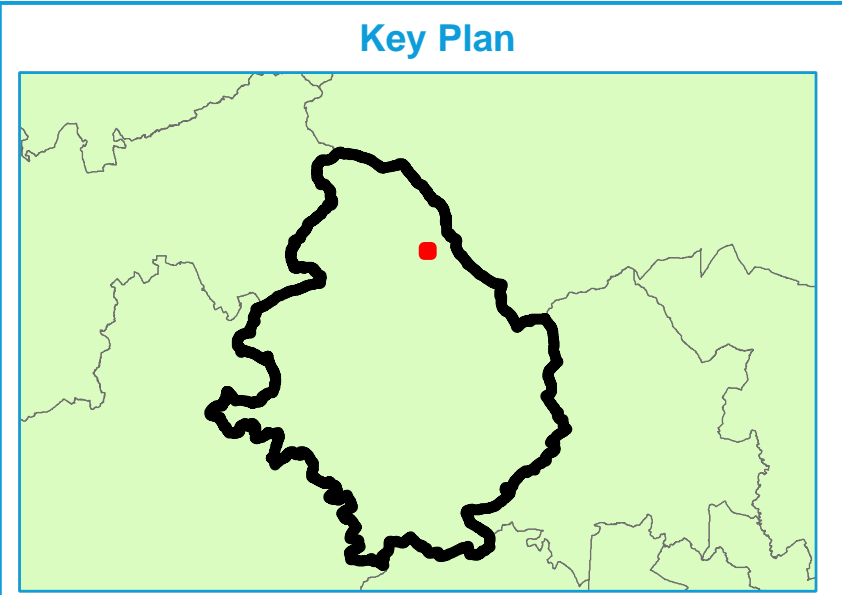
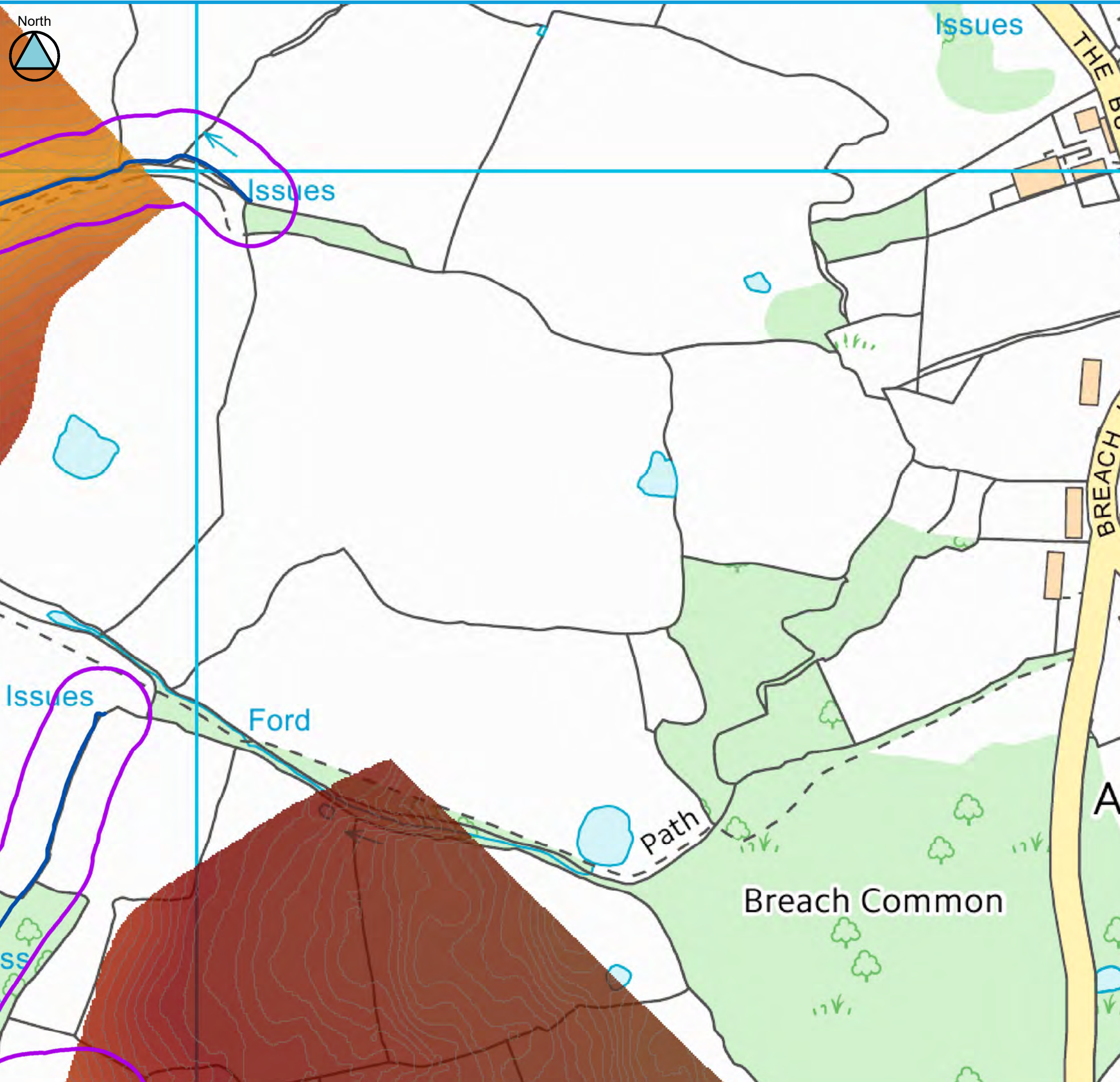
NORTH DORSET DISTRICT COUNCIL LEVEL 1 SFRA APPENDIX E Climate Change - Topographic Sensitivity Maps

Sheet No: 69 of 224 Index: Shaftesbury 14

This document is the property of Jeremy Benn Associates Ltd. It shall not be reproduced in whole or in part, nor disclosed to a third party, without the permission of Jeremy Benn Associates Ltd.

DATE DRAWN:
13/02/2018





Contains Environment Agency information © Environment Agency and/or database right
 Reproduced from Ordnance Survey mapping with the permission of Ordnance Survey
 on behalf of the Controller of Her Majesty's Stationery Office. © Crown copyright. (2018)
 Unauthorised reproduction infringes Crown copyright and may lead to prosecution or civil proceedings.

Technical Note

This map provides indicative information on areas which may be sensitive to increases in fluvial flood risk as a result of climate change, based on their location in the vicinity of watercourses and floodplains and on local topography. This map is for planning only and should not be used for other purposes. It is important to note that the mapping process for these areas is based on spatial buffers only and the maps therefore do not reflect areas which will definitely be at increased risk in future. Applications within the climate change sensitivity buffer requiring site-specific flood risk assessments will need to evidence the anticipated effect of climate change on fluvial flood risk in order to demonstrate how flood risk will be managed over the development's lifetime. The type of evidence required will be proportionate to the degree of flood risk and appropriate to the scale, nature and location of the development. In some cases it is anticipated that the evidence will show no significant increase in risk to a site. The type of evidence required is detailed in Section 4 of the Level 1 SFRA report. Information on how the "climate change sensitivity buffer" was derived is also included in Section 4.

NORTH DORSET DISTRICT COUNCIL
LEVEL 1 SFRA
APPENDIX E
Climate Change - Topographic Sensitivity Maps

Sheet No: 70 of 224 Index: Shaftesbury 15

This document is the property of Jeremy Benn Associates Ltd. It shall not be reproduced in whole or in part, nor disclosed to a third party, without the permission of Jeremy Benn Associates Ltd.