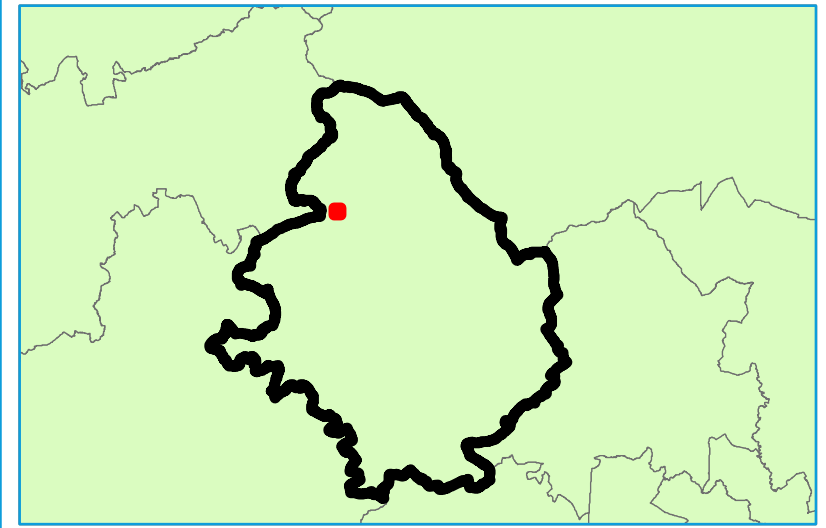


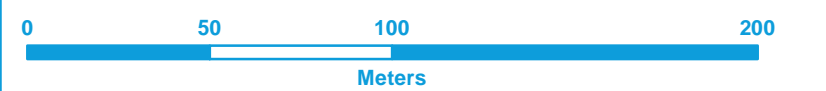


### Key Plan



### Legend

North Dorset District Council Boundary	<b>DTM</b>	57.01 - 58	66.01 - 67
Main Rivers	<b>mAOD</b>	51.01 - 52	67.01 - 68
Flood Zone 3	52.01 - 53	59.01 - 60	68.01 - 69
Flood Zone 2	53.01 - 54	60.01 - 61	69.01 - 70
Climate Change Sensivity Buffer	54.01 - 55	61.01 - 62	70.01 - 71
1m Contours	55.01 - 56	62.01 - 63	71.01 - 72
	56.01 - 57	63.01 - 64	72.01 - 73
		64.01 - 65	73.01 - 74
		65.01 - 66	



Contains Environment Agency information © Environment Agency and/or database right  
 Reproduced from Ordnance Survey mapping with the permission of Ordnance Survey  
 on behalf of the Controller of Her Majesty's Stationery Office. © Crown copyright. (2018)  
 Unauthorised reproduction infringes Crown copyright and may lead to prosecution or civil proceedings.

### Technical Note

This map provides indicative information on areas which may be sensitive to increases in fluvial flood risk as a result of climate change, based on their location in the vicinity of watercourses and floodplains and on local topography. This map is for planning only and should not be used for other purposes. It is important to note that the mapping process for these areas is based on spatial buffers only and the maps therefore do not reflect areas which will definitely be at increased risk in future. Applications within the climate change sensitivity buffer requiring site-specific flood risk assessments will need to evidence the anticipated effect of climate change on fluvial flood risk in order to demonstrate how flood risk will be managed over the development's lifetime. The type of evidence required will be proportionate to the degree of flood risk and appropriate to the scale, nature and location of the development. In some cases it is anticipated that the evidence will show no significant increase in risk to a site. The type of evidence required is detailed in Section 4 of the Level 1 SFRA report. Information on how the "climate change sensitivity buffer" was derived is also included in Section 4.

## NORTH DORSET DISTRICT COUNCIL LEVEL 1 SFRA APPENDIX E

### Climate Change - Topographic Sensitivity Maps

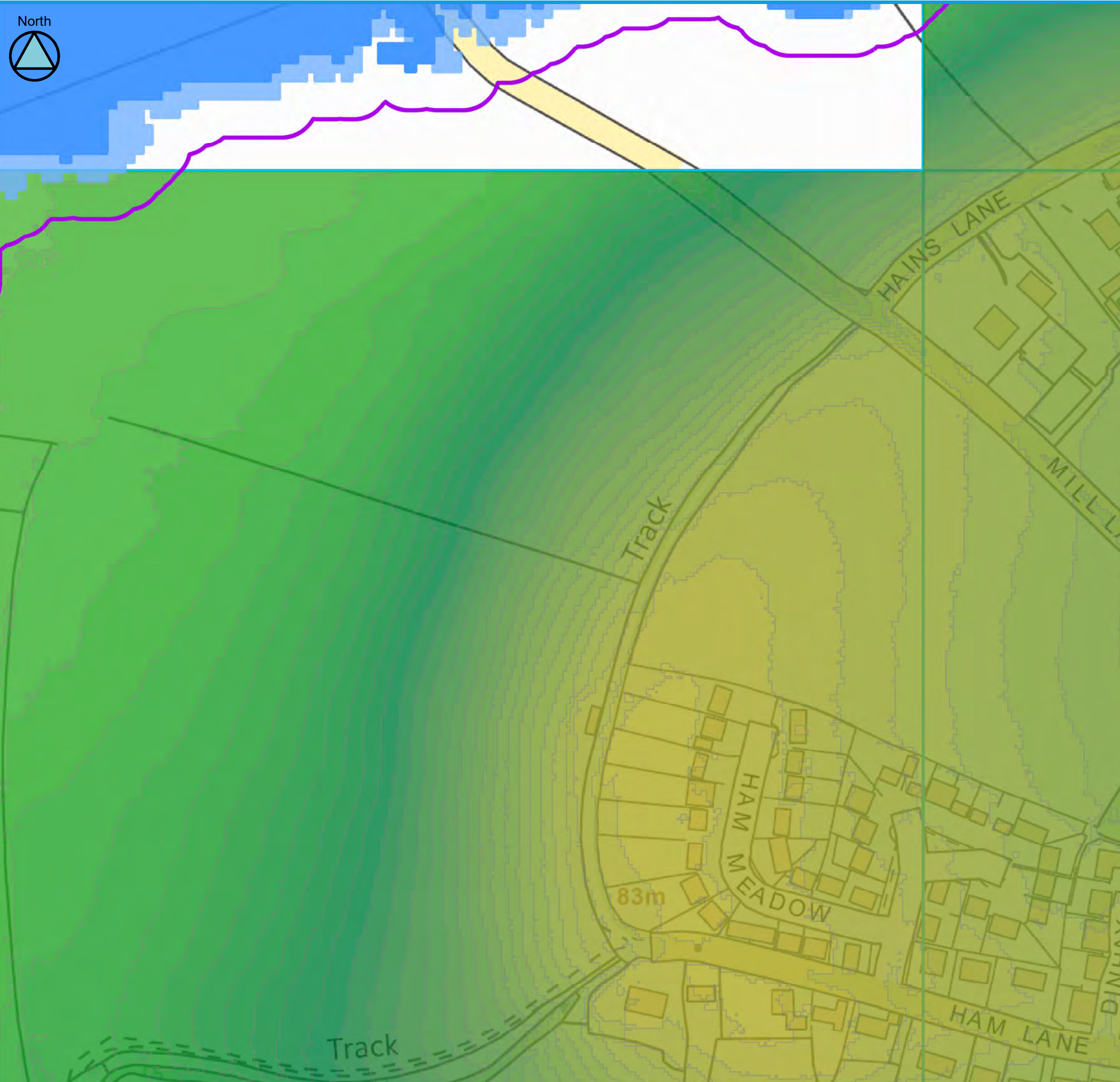
Sheet No: 84 of 224 Index: Marnhull 1

This document is the property of Jeremy Benn Associates Ltd. It shall not be reproduced in whole or in part, nor disclosed to a third party, without the permission of Jeremy Benn Associates Ltd.

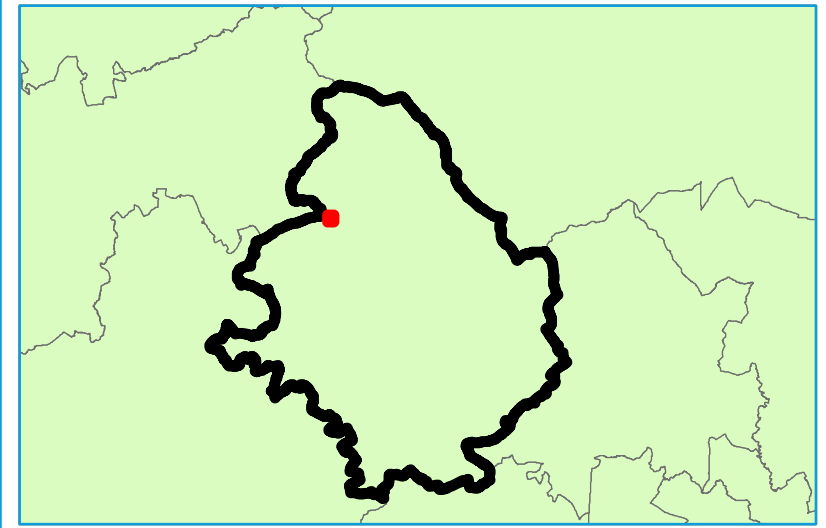
DATE DRAWN:  
13/02/2018





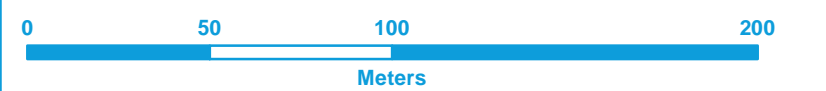


### Key Plan



### Legend

North Dorset District Council Boundary	<b>DTM</b>	62.01 - 63	73.01 - 74
Main Rivers	<b>mAOD</b>	63.01 - 64	74.01 - 75
Flood Zone 3	53.01 - 54	64.01 - 65	75.01 - 76
Flood Zone 2	54.01 - 55	65.01 - 66	76.01 - 77
Climate Change Sensitivity Buffer	55.01 - 56	66.01 - 67	77.01 - 78
1m Contours	56.01 - 57	67.01 - 68	78.01 - 79
	57.01 - 58	68.01 - 69	79.01 - 80
	58.01 - 59	69.01 - 70	80.01 - 81
	59.01 - 60	70.01 - 71	81.01 - 82
	60.01 - 61	71.01 - 72	82.01 - 83
	61.01 - 62	72.01 - 73	83.01 - 84



Contains Environment Agency information © Environment Agency and/or database right  
 Reproduced from Ordnance Survey mapping with the permission of Ordnance Survey  
 on behalf of the Controller of Her Majesty's Stationery Office. © Crown copyright. (2018)  
 Unauthorised reproduction infringes Crown copyright and may lead to prosecution or civil proceedings.

### Technical Note

This map provides indicative information on areas which may be sensitive to increases in fluvial flood risk as a result of climate change, based on their location in the vicinity of watercourses and floodplains and on local topography. This map is for planning only and should not be used for other purposes. It is important to note that the mapping process for these areas is based on spatial buffers only and the maps therefore do not reflect areas which will definitely be at increased risk in future. Applications within the climate change sensitivity buffer requiring site-specific flood risk assessments will need to evidence the anticipated effect of climate change on fluvial flood risk in order to demonstrate how flood risk will be managed over the development's lifetime. The type of evidence required will be proportionate to the degree of flood risk and appropriate to the scale, nature and location of the development. In some cases it is anticipated that the evidence will show no significant increase in risk to a site. The type of evidence required is detailed in Section 4 of the Level 1 SFRA report. Information on how the "climate change sensitivity buffer" was derived is also included in Section 4.

## NORTH DORSET DISTRICT COUNCIL LEVEL 1 SFRA APPENDIX E Climate Change - Topographic Sensitivity Maps

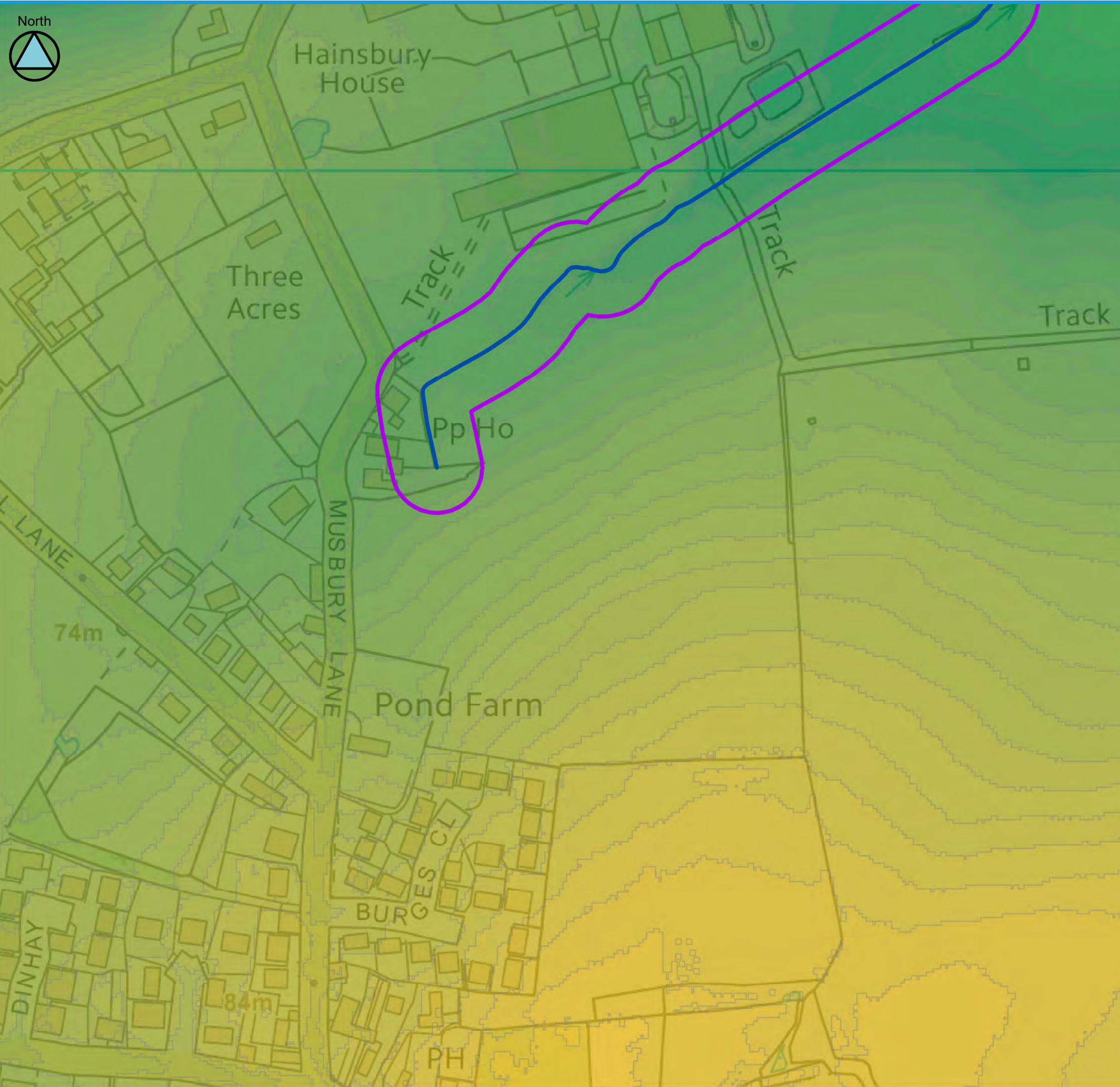
Sheet No: 85 of 224 Index: Marnhull 2

This document is the property of Jeremy Benn Associates Ltd. It shall not be reproduced in whole or in part, nor disclosed to a third party, without the permission of Jeremy Benn Associates Ltd.

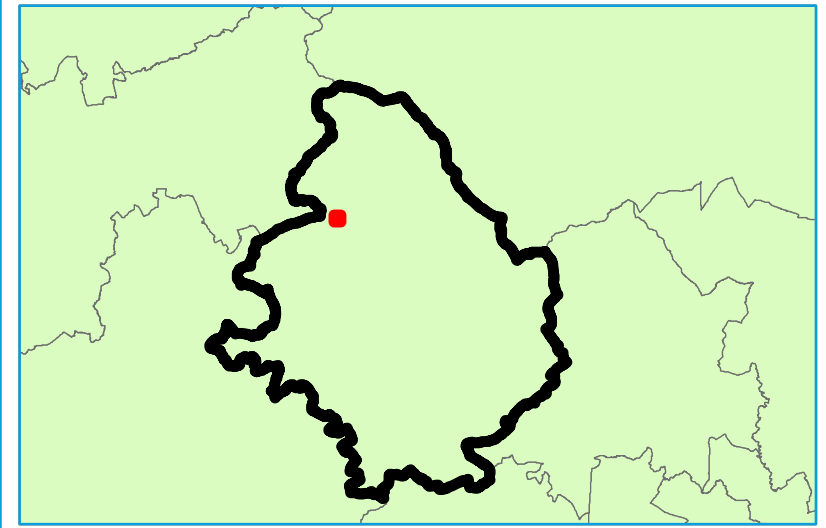
DATE DRAWN:  
13/02/2018



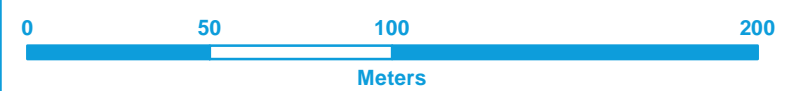
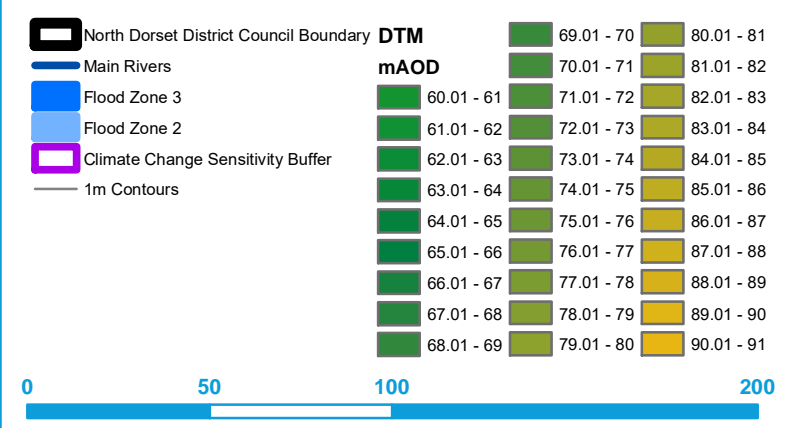




### Key Plan



### Legend



Contains Environment Agency information © Environment Agency and/or database right  
 Reproduced from Ordnance Survey mapping with the permission of Ordnance Survey  
 on behalf of the Controller of Her Majesty's Stationery Office. © Crown copyright. (2018)  
 Unauthorised reproduction infringes Crown copyright and may lead to prosecution or civil proceedings.

### Technical Note

This map provides indicative information on areas which may be sensitive to increases in fluvial flood risk as a result of climate change, based on their location in the vicinity of watercourses and floodplains and on local topography. This map is for planning only and should not be used for other purposes. It is important to note that the mapping process for these areas is based on spatial buffers only and the maps therefore do not reflect areas which will definitely be at increased risk in future. Applications within the climate change sensitivity buffer requiring site-specific flood risk assessments will need to evidence the anticipated effect of climate change on fluvial flood risk in order to demonstrate how flood risk will be managed over the development's lifetime. The type of evidence required will be proportionate to the degree of flood risk and appropriate to the scale, nature and location of the development. In some cases it is anticipated that the evidence will show no significant increase in risk to a site. The type of evidence required is detailed in Section 4 of the Level 1 SFRA report. Information on how the "climate change sensitivity buffer" was derived is also included in Section 4.

## NORTH DORSET DISTRICT COUNCIL LEVEL 1 SFRA APPENDIX E Climate Change - Topographic Sensitivity Maps

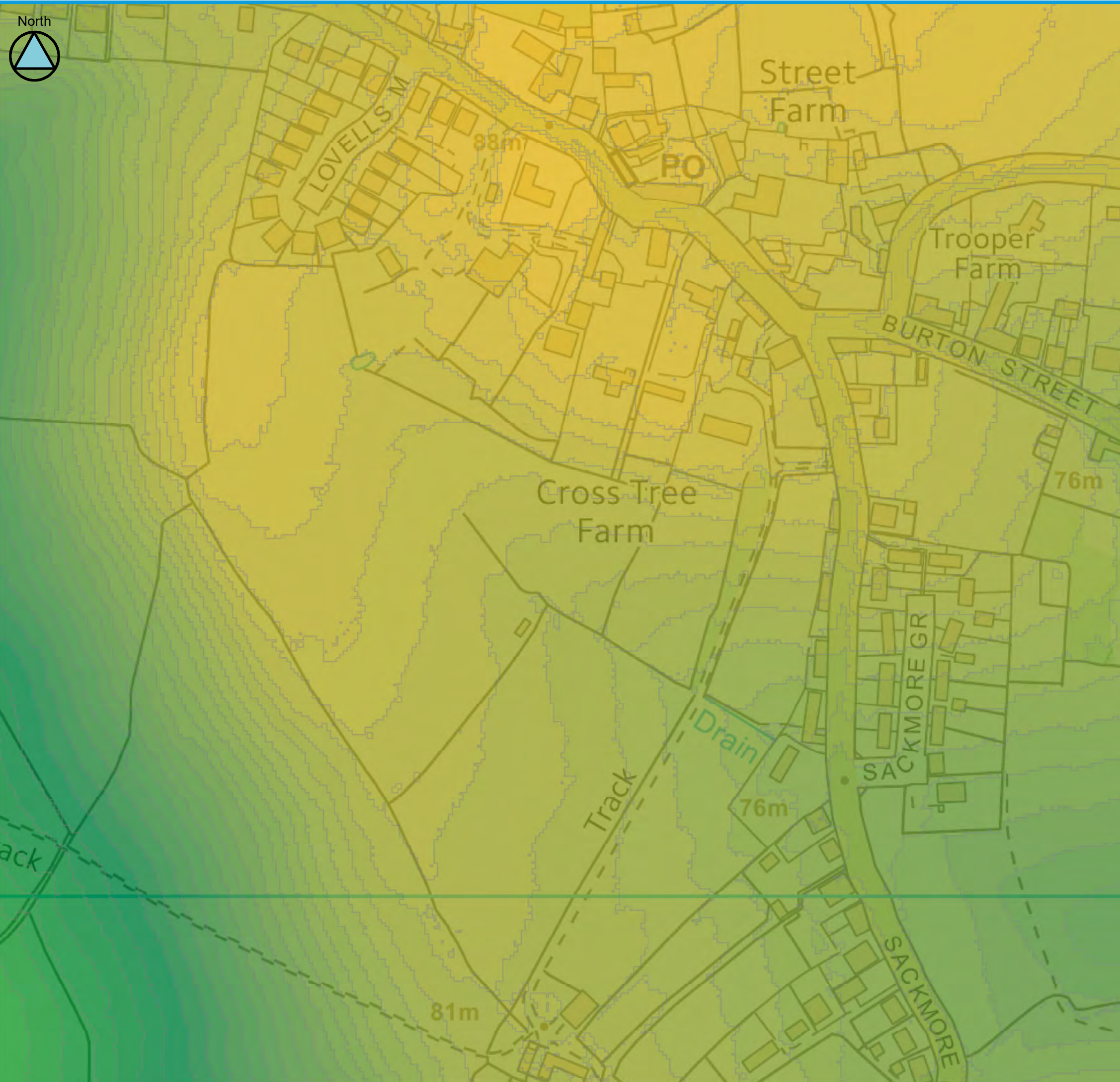
Sheet No: 86 of 224 Index: Marnhull 3

This document is the property of Jeremy Benn Associates Ltd. It shall not be reproduced in whole or in part, nor disclosed to a third party, without the permission of Jeremy Benn Associates Ltd.

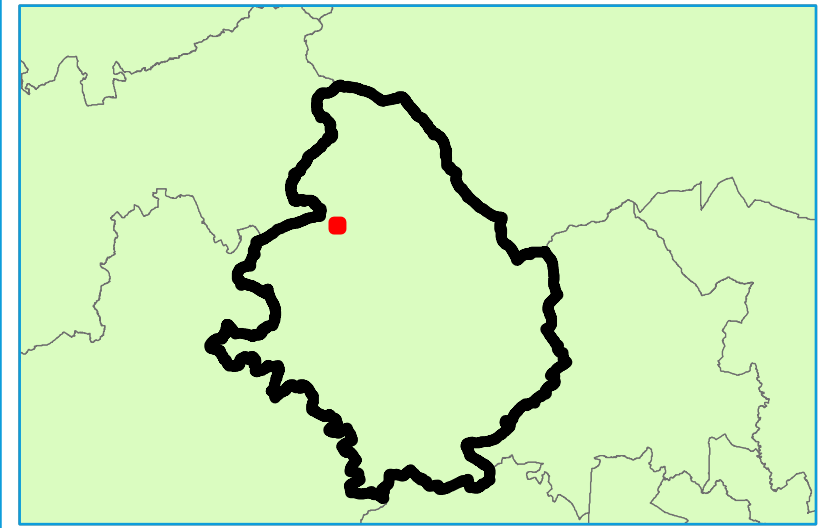
DATE DRAWN:  
13/02/2018



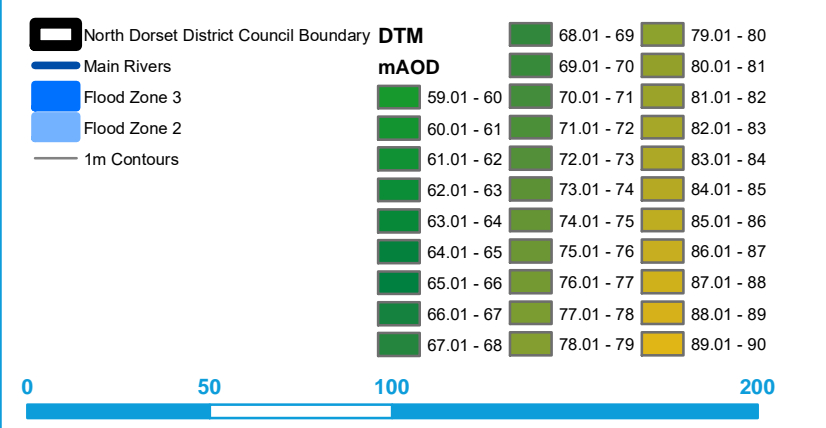




### Key Plan



### Legend



0 50 100 200  
Meters  
Contains Environment Agency information © Environment Agency and/or database right  
Reproduced from Ordnance Survey mapping with the permission of Ordnance Survey  
on behalf of the Controller of Her Majesty's Stationery Office. © Crown copyright. (2018)  
Unauthorised reproduction infringes Crown copyright and may lead to prosecution or civil proceedings.

### Technical Note

This map provides indicative information on areas which may be sensitive to increases in fluvial flood risk as a result of climate change, based on their location in the vicinity of watercourses and floodplains and on local topography. This map is for planning only and should not be used for other purposes. It is important to note that the mapping process for these areas is based on spatial buffers only and the maps therefore do not reflect areas which will definitely be at increased risk in future. Applications within the climate change sensitivity buffer requiring site-specific flood risk assessments will need to evidence the anticipated effect of climate change on fluvial flood risk in order to demonstrate how flood risk will be managed over the development's lifetime. The type of evidence required will be proportionate to the degree of flood risk and appropriate to the scale, nature and location of the development. In some cases it is anticipated that the evidence will show no significant increase in risk to a site. The type of evidence required is detailed in Section 4 of the Level 1 SFRA report. Information on how the "climate change sensitivity buffer" was derived is also included in Section 4.

## NORTH DORSET DISTRICT COUNCIL LEVEL 1 SFRA APPENDIX E Climate Change - Topographic Sensitivity Maps

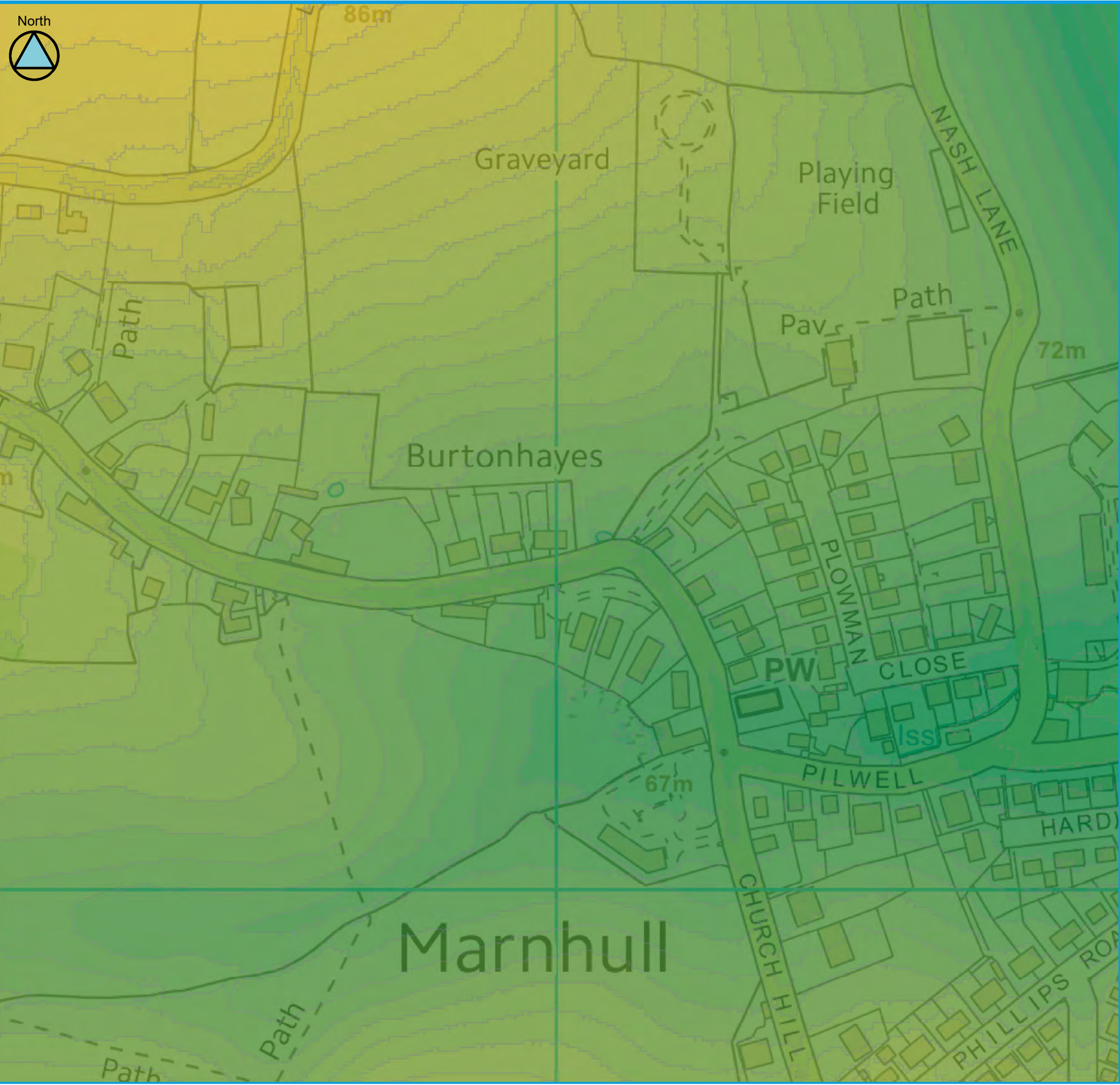
Sheet No: 87 of 224 Index: Marnhull 4

This document is the property of Jeremy Benn Associates Ltd. It shall not be reproduced in whole or in part, nor disclosed to a third party, without the permission of Jeremy Benn Associates Ltd.

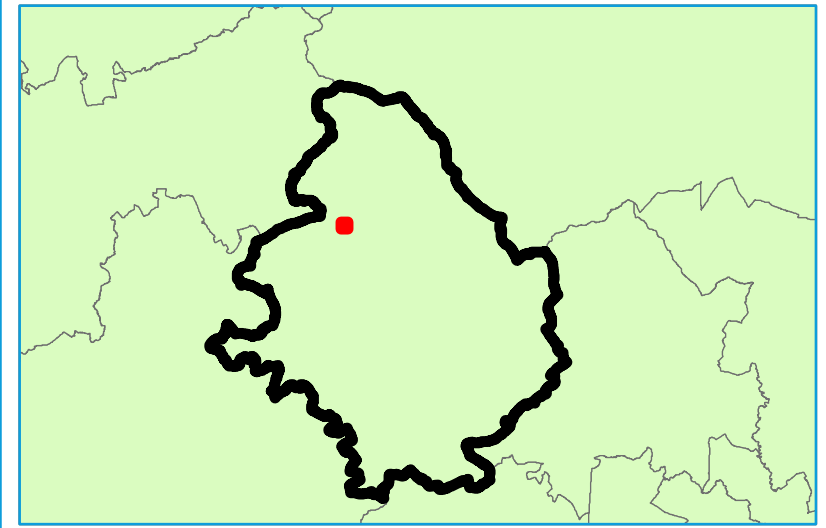
DATE DRAWN:  
13/02/2018



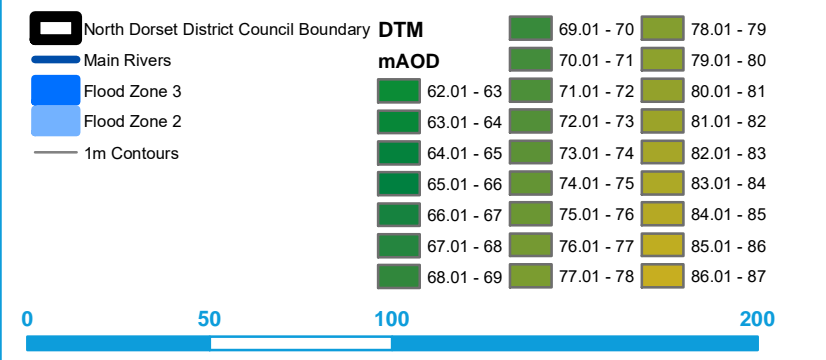




### Key Plan



### Legend



0 50 100 200  
Meters

Contains Environment Agency information © Environment Agency and/or database right  
 Reproduced from Ordnance Survey mapping with the permission of Ordnance Survey  
 on behalf of the Controller of Her Majesty's Stationery Office. © Crown copyright. (2018)  
 Unauthorised reproduction infringes Crown copyright and may lead to prosecution or civil proceedings.

### Technical Note

This map provides indicative information on areas which may be sensitive to increases in fluvial flood risk as a result of climate change, based on their location in the vicinity of watercourses and floodplains and on local topography. This map is for planning only and should not be used for other purposes. It is important to note that the mapping process for these areas is based on spatial buffers only and the maps therefore do not reflect areas which will definitely be at increased risk in future. Applications within the climate change sensitivity buffer requiring site-specific flood risk assessments will need to evidence the anticipated effect of climate change on fluvial flood risk in order to demonstrate how flood risk will be managed over the development's lifetime. The type of evidence required will be proportionate to the degree of flood risk and appropriate to the scale, nature and location of the development. In some cases it is anticipated that the evidence will show no significant increase in risk to a site. The type of evidence required is detailed in Section 4 of the Level 1 SFRA report. Information on how the "climate change sensitivity buffer" was derived is also included in Section 4.

## NORTH DORSET DISTRICT COUNCIL LEVEL 1 SFRA APPENDIX E

### Climate Change - Topographic Sensitivity Maps

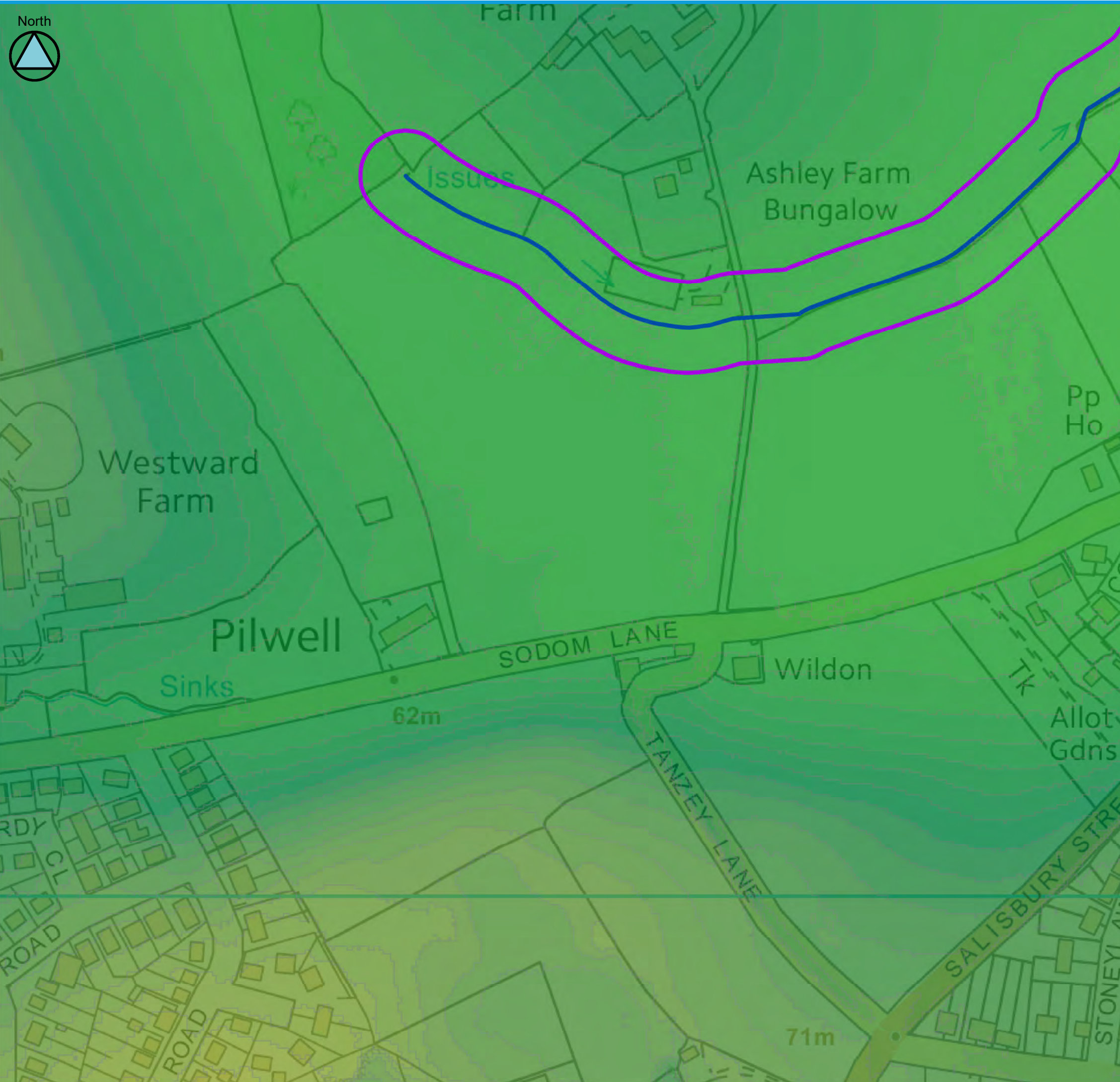
Sheet No: 88 of 224 Index: Marnhull 5

This document is the property of Jeremy Benn Associates Ltd. It shall not be reproduced in whole or in part, nor disclosed to a third party, without the permission of Jeremy Benn Associates Ltd.

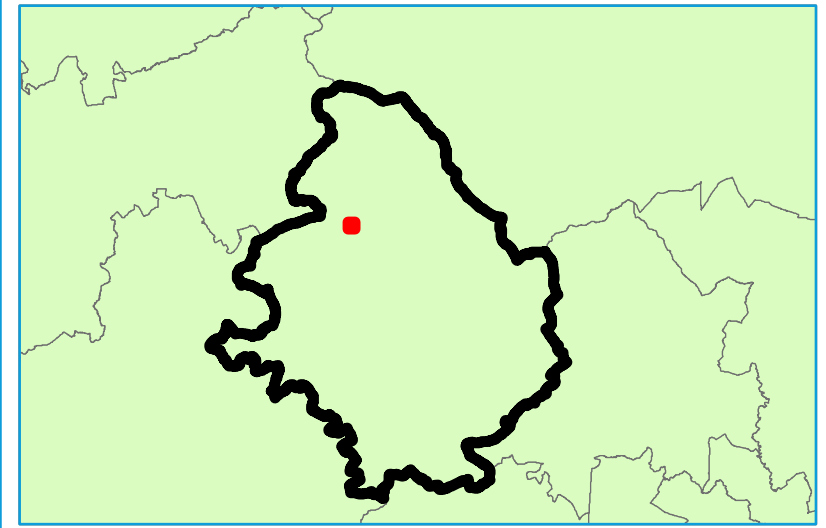
DATE DRAWN:  
13/02/2018



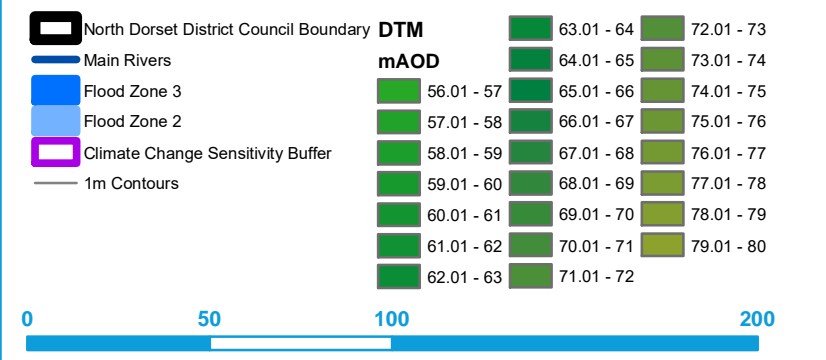




### Key Plan



### Legend



0 50 100 200  
Meters  
Contains Environment Agency information © Environment Agency and/or database right  
Reproduced from Ordnance Survey mapping with the permission of Ordnance Survey  
on behalf of the Controller of Her Majesty's Stationery Office. © Crown copyright. (2018)  
Unauthorised reproduction infringes Crown copyright and may lead to prosecution or civil proceedings.

### Technical Note

This map provides indicative information on areas which may be sensitive to increases in fluvial flood risk as a result of climate change, based on their location in the vicinity of watercourses and floodplains and on local topography. This map is for planning only and should not be used for other purposes. It is important to note that the mapping process for these areas is based on spatial buffers only and the maps therefore do not reflect areas which will definitely be at increased risk in future. Applications within the climate change sensitivity buffer requiring site-specific flood risk assessments will need to evidence the anticipated effect of climate change on fluvial flood risk in order to demonstrate how flood risk will be managed over the development's lifetime. The type of evidence required will be proportionate to the degree of flood risk and appropriate to the scale, nature and location of the development. In some cases it is anticipated that the evidence will show no significant increase in risk to a site. The type of evidence required is detailed in Section 4 of the Level 1 SFRA report. Information on how the "climate change sensitivity buffer" was derived is also included in Section 4.

## NORTH DORSET DISTRICT COUNCIL LEVEL 1 SFRA APPENDIX E Climate Change - Topographic Sensitivity Maps

Sheet No: 89 of 224 Index: Marnhull 6

This document is the property of Jeremy Benn Associates Ltd. It shall not be reproduced in whole or in part, nor disclosed to a third party, without the permission of Jeremy Benn Associates Ltd.

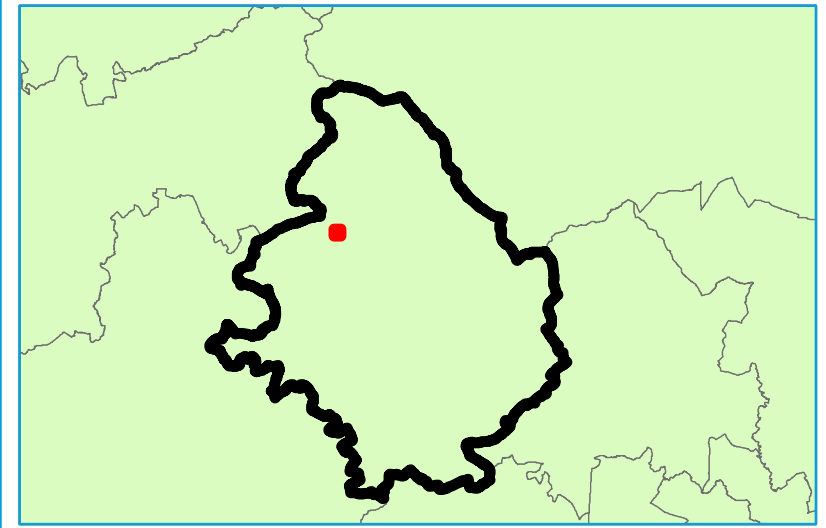
DATE DRAWN:  
13/02/2018







### Key Plan



### Legend

	North Dorset District Council Boundary	<b>DTM</b>		67.01 - 68		80.01 - 81
	Main Rivers	<b>mAOD</b>		67.01 - 68		81.01 - 82
	Flood Zone 3		68.01 - 69		82.01 - 83	
	Flood Zone 2		69.01 - 70		83.01 - 84	
	1m Contours		70.01 - 71		84.01 - 85	
			71.01 - 72		85.01 - 86	
			72.01 - 73		86.01 - 87	
			73.01 - 74		87.01 - 88	
			74.01 - 75		88.01 - 89	
			75.01 - 76		89.01 - 90	
			76.01 - 77		90.01 - 91	
			77.01 - 78		91.01 - 92	
			78.01 - 79		79.01 - 80	



Contains Environment Agency information © Environment Agency and/or database right  
 Reproduced from Ordnance Survey mapping with the permission of Ordnance Survey  
 on behalf of the Controller of Her Majesty's Stationery Office. © Crown copyright. (2018)  
 Unauthorised reproduction infringes Crown copyright and may lead to prosecution or civil proceedings.

### Technical Note

This map provides indicative information on areas which may be sensitive to increases in fluvial flood risk as a result of climate change, based on their location in the vicinity of watercourses and floodplains and on local topography. This map is for planning only and should not be used for other purposes. It is important to note that the mapping process for these areas is based on spatial buffers only and the maps therefore do not reflect areas which will definitely be at increased risk in future. Applications within the climate change sensitivity buffer requiring site-specific flood risk assessments will need to evidence the anticipated effect of climate change on fluvial flood risk in order to demonstrate how flood risk will be managed over the development's lifetime. The type of evidence required will be proportionate to the degree of flood risk and appropriate to the scale, nature and location of the development. In some cases it is anticipated that the evidence will show no significant increase in risk to a site. The type of evidence required is detailed in Section 4 of the Level 1 SFRA report. Information on how the "climate change sensitivity buffer" was derived is also included in Section 4.

## NORTH DORSET DISTRICT COUNCIL LEVEL 1 SFRA APPENDIX E Climate Change - Topographic Sensitivity Maps

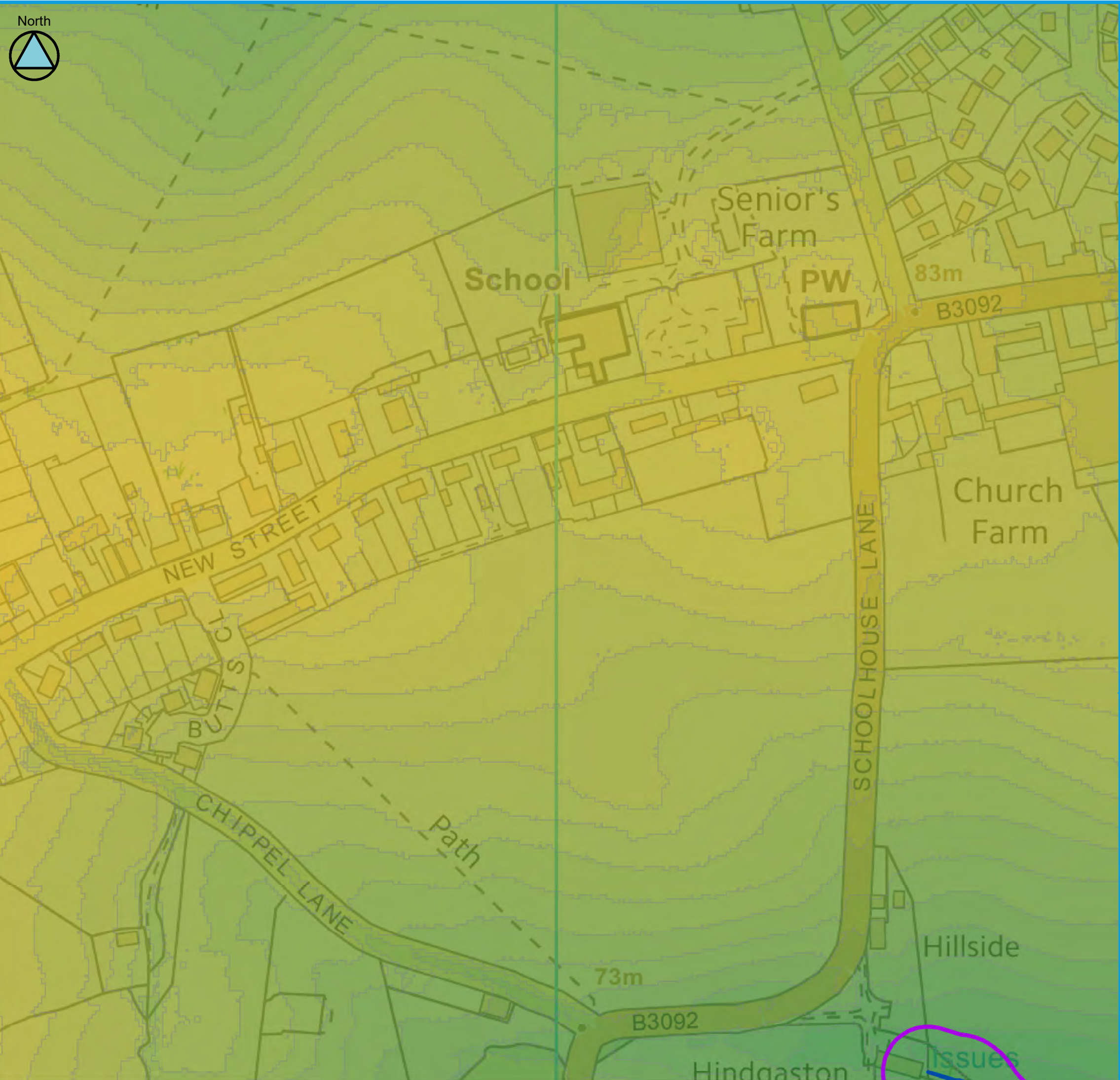
Sheet No: 94 of 224 Index: Marnhull 7

This document is the property of Jeremy Benn Associates Ltd. It shall not be reproduced in whole or in part, nor disclosed to a third party, without the permission of Jeremy Benn Associates Ltd.

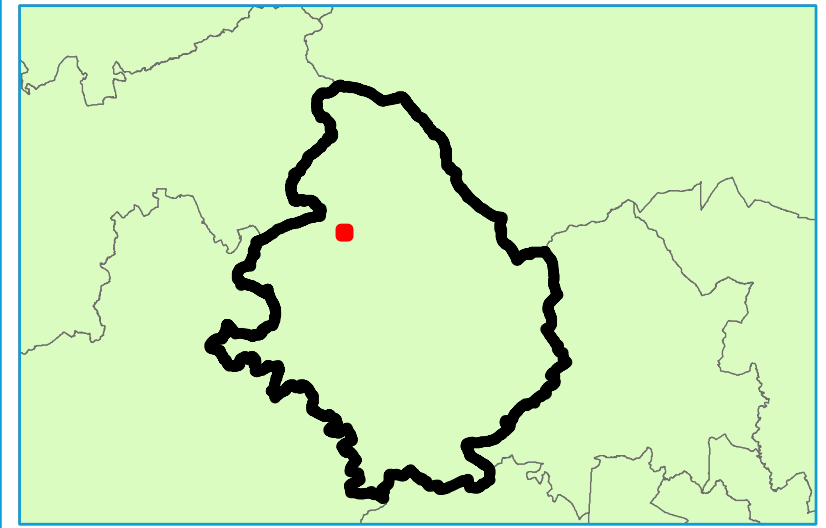
DATE DRAWN:  
13/02/2018







### Key Plan



### Legend

North Dorset District Council Boundary	<b>DTM</b>	73.01 - 74	81.01 - 82
Main Rivers	<b>mAOD</b>	74.01 - 75	82.01 - 83
Flood Zone 3	68.01 - 69	75.01 - 76	83.01 - 84
Flood Zone 2	69.01 - 70	76.01 - 77	84.01 - 85
Climate Change Sensitivity Buffer	70.01 - 71	77.01 - 78	85.01 - 86
1m Contours	71.01 - 72	78.01 - 79	86.01 - 87
	72.01 - 73	79.01 - 80	87.01 - 88
		80.01 - 81	



Contains Environment Agency information © Environment Agency and/or database right  
 Reproduced from Ordnance Survey mapping with the permission of Ordnance Survey  
 on behalf of the Controller of Her Majesty's Stationery Office. © Crown copyright. (2018)  
 Unauthorised reproduction infringes Crown copyright and may lead to prosecution or civil proceedings.

### Technical Note

This map provides indicative information on areas which may be sensitive to increases in fluvial flood risk as a result of climate change, based on their location in the vicinity of watercourses and floodplains and on local topography. This map is for planning only and should not be used for other purposes. It is important to note that the mapping process for these areas is based on spatial buffers only and the maps therefore do not reflect areas which will definitely be at increased risk in future. Applications within the climate change sensitivity buffer requiring site-specific flood risk assessments will need to evidence the anticipated effect of climate change on fluvial flood risk in order to demonstrate how flood risk will be managed over the development's lifetime. The type of evidence required will be proportionate to the degree of flood risk and appropriate to the scale, nature and location of the development. In some cases it is anticipated that the evidence will show no significant increase in risk to a site. The type of evidence required is detailed in Section 4 of the Level 1 SFRA report. Information on how the "climate change sensitivity buffer" was derived is also included in Section 4.

## NORTH DORSET DISTRICT COUNCIL LEVEL 1 SFRA APPENDIX E Climate Change - Topographic Sensitivity Maps

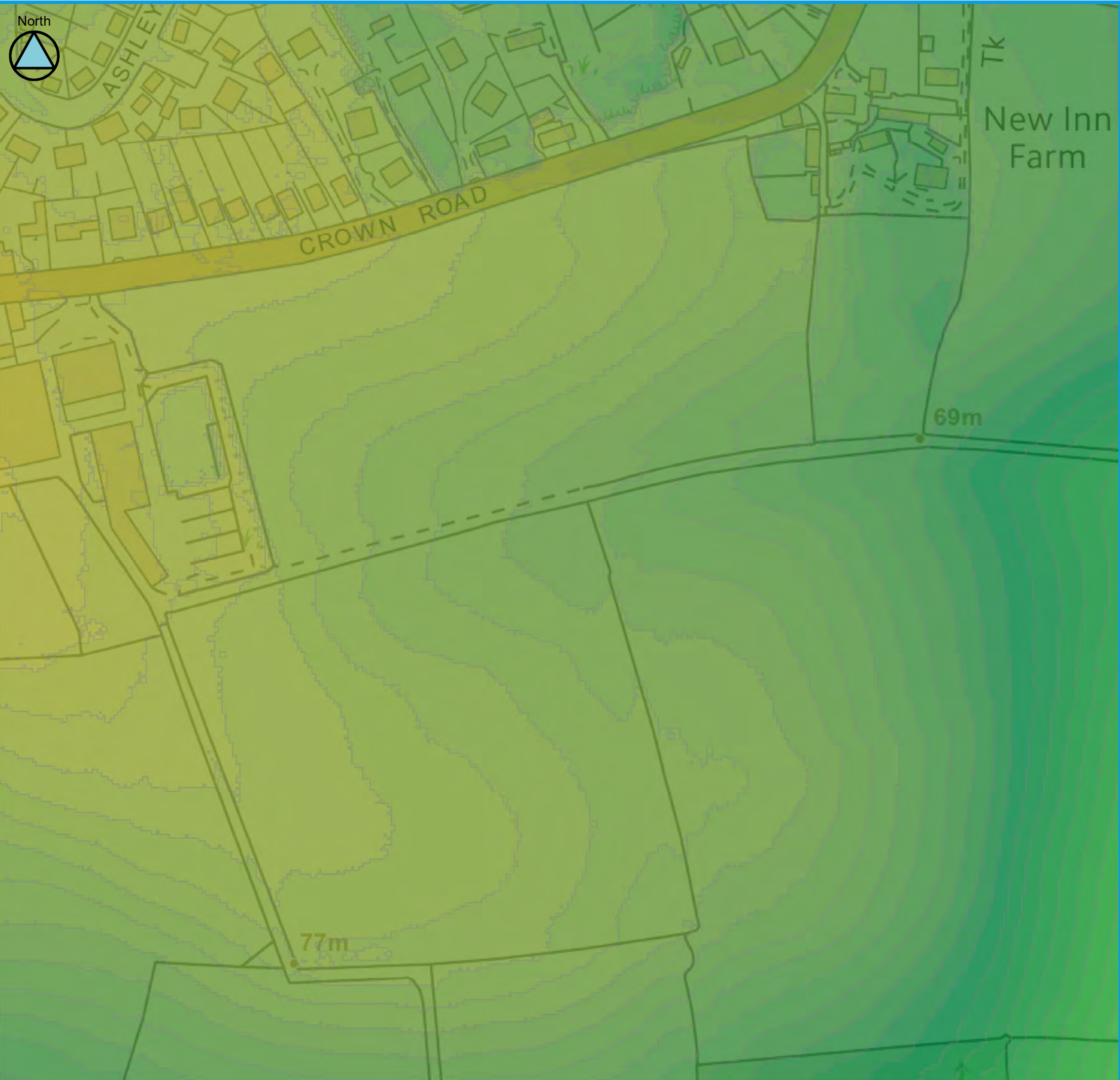
Sheet No: 95 of 224 Index: Marnhull 8

This document is the property of Jeremy Benn Associates Ltd. It shall not be reproduced in whole or in part, nor disclosed to a third party, without the permission of Jeremy Benn Associates Ltd.

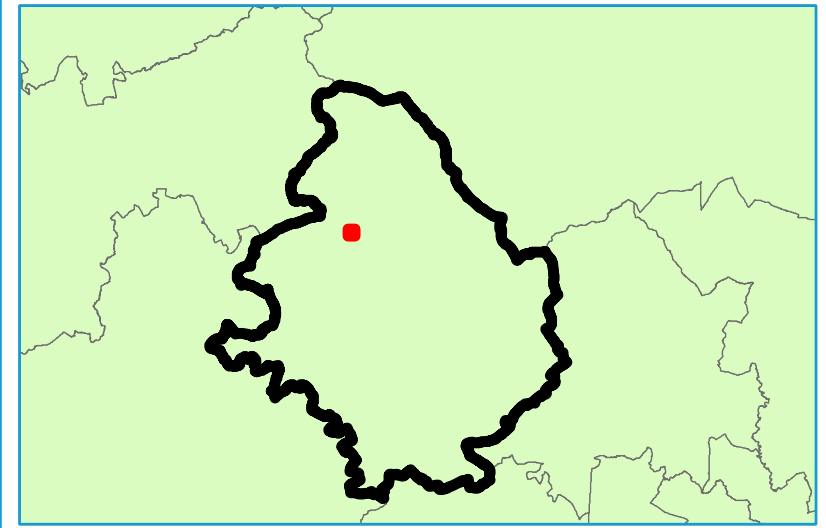
DATE DRAWN:  
13/02/2018





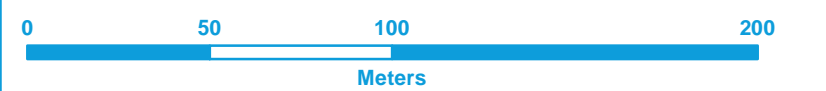


### Key Plan



### Legend

North Dorset District Council Boundary	<b>DTM</b>	64.01 - 65	74.01 - 75
Main Rivers	<b>mAOD</b>	65.01 - 66	75.01 - 76
Flood Zone 3	57.01 - 58	66.01 - 67	76.01 - 77
Flood Zone 2	58.01 - 59	67.01 - 68	77.01 - 78
1m Contours	59.01 - 60	68.01 - 69	78.01 - 79
	60.01 - 61	69.01 - 70	79.01 - 80
	61.01 - 62	70.01 - 71	80.01 - 81
	62.01 - 63	71.01 - 72	81.01 - 82
	63.01 - 64	72.01 - 73	82.01 - 83
		73.01 - 74	



Contains Environment Agency information © Environment Agency and/or database right  
 Reproduced from Ordnance Survey mapping with the permission of Ordnance Survey  
 on behalf of the Controller of Her Majesty's Stationery Office. © Crown copyright. (2018)  
 Unauthorised reproduction infringes Crown copyright and may lead to prosecution or civil proceedings.

### Technical Note

This map provides indicative information on areas which may be sensitive to increases in fluvial flood risk as a result of climate change, based on their location in the vicinity of watercourses and floodplains and on local topography. This map is for planning only and should not be used for other purposes. It is important to note that the mapping process for these areas is based on spatial buffers only and the maps therefore do not reflect areas which will definitely be at increased risk in future. Applications within the climate change sensitivity buffer requiring site-specific flood risk assessments will need to evidence the anticipated effect of climate change on fluvial flood risk in order to demonstrate how flood risk will be managed over the development's lifetime. The type of evidence required will be proportionate to the degree of flood risk and appropriate to the scale, nature and location of the development. In some cases it is anticipated that the evidence will show no significant increase in risk to a site. The type of evidence required is detailed in Section 4 of the Level 1 SFRA report. Information on how the "climate change sensitivity buffer" was derived is also included in Section 4.

## NORTH DORSET DISTRICT COUNCIL LEVEL 1 SFRA APPENDIX E Climate Change - Topographic Sensitivity Maps

Sheet No: 96 of 224      Index: Marnhull 9

This document is the property of Jeremy Benn Associates Ltd. It shall not be reproduced in whole or in part, nor disclosed to a third party, without the permission of Jeremy Benn Associates Ltd.

DATE DRAWN:  
13/02/2018

