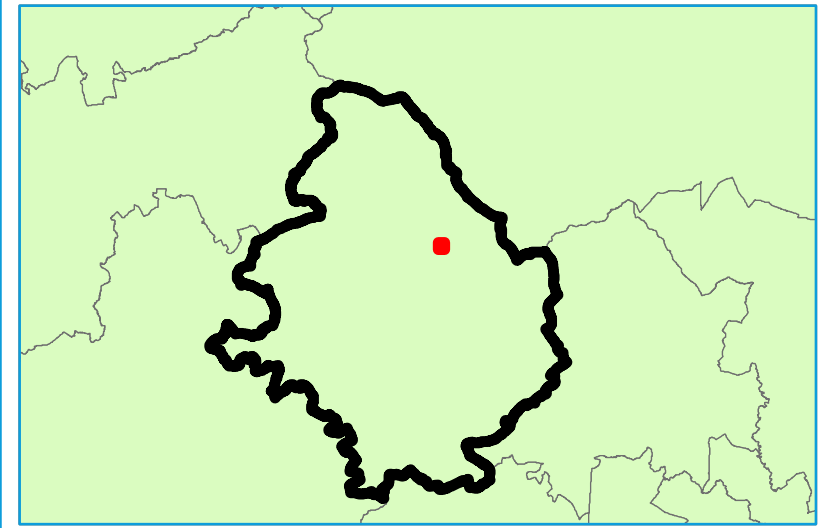
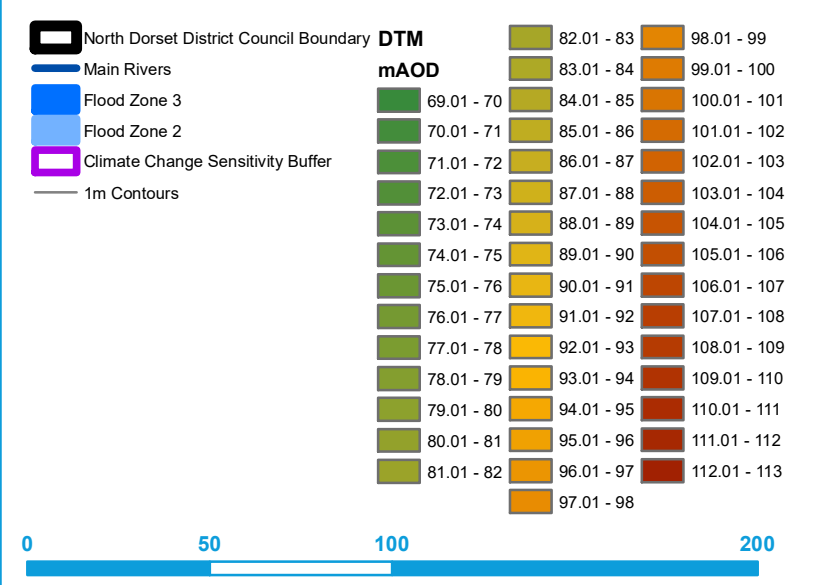


Key Plan



Legend



0 50 100 200
Meters
Contains Environment Agency information © Environment Agency and/or database right
Reproduced from Ordnance Survey mapping with the permission of Ordnance Survey
on behalf of the Controller of Her Majesty's Stationery Office. © Crown copyright. (2018)
Unauthorised reproduction infringes Crown copyright and may lead to prosecution or civil proceedings.

Technical Note

This map provides indicative information on areas which may be sensitive to increases in fluvial flood risk as a result of climate change, based on their location in the vicinity of watercourses and floodplains and on local topography. This map is for planning only and should not be used for other purposes. It is important to note that the mapping process for these areas is based on spatial buffers only and the maps therefore do not reflect areas which will definitely be at increased risk in future. Applications within the climate change sensitivity buffer requiring site-specific flood risk assessments will need to evidence the anticipated effect of climate change on fluvial flood risk in order to demonstrate how flood risk will be managed over the development's lifetime. The type of evidence required will be proportionate to the degree of flood risk and appropriate to the scale, nature and location of the development. In some cases it is anticipated that the evidence will show no significant increase in risk to a site. The type of evidence required is detailed in Section 4 of the Level 1 SFRA report. Information on how the "climate change sensitivity buffer" was derived is also included in Section 4.

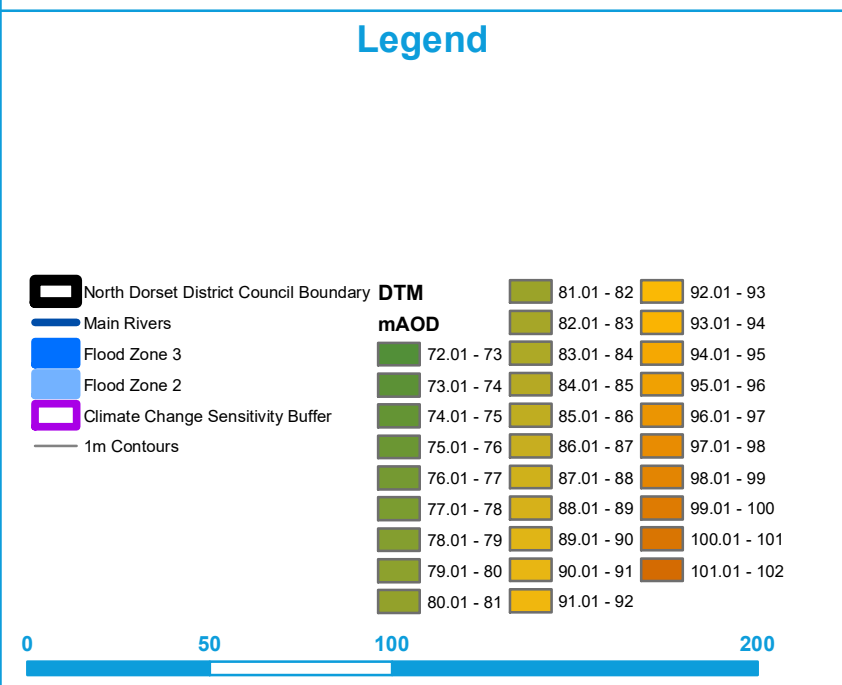
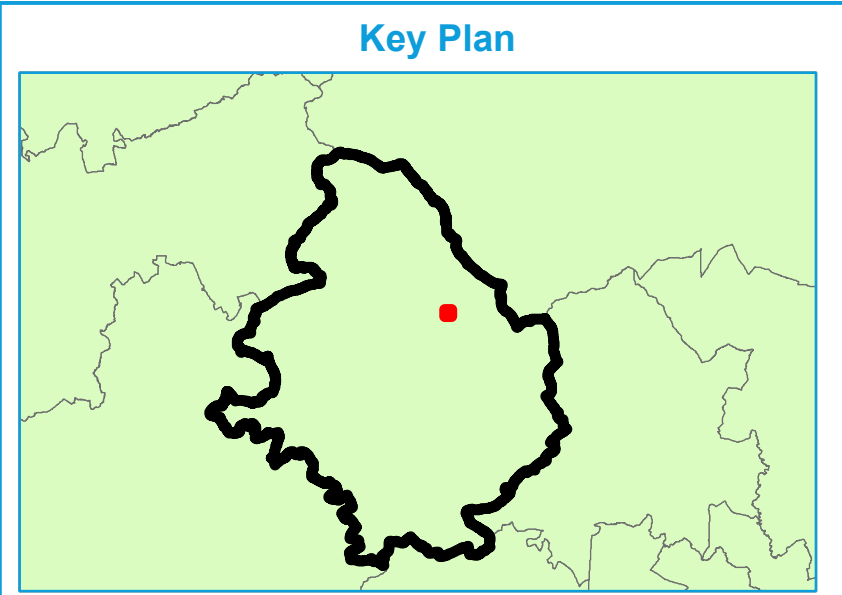
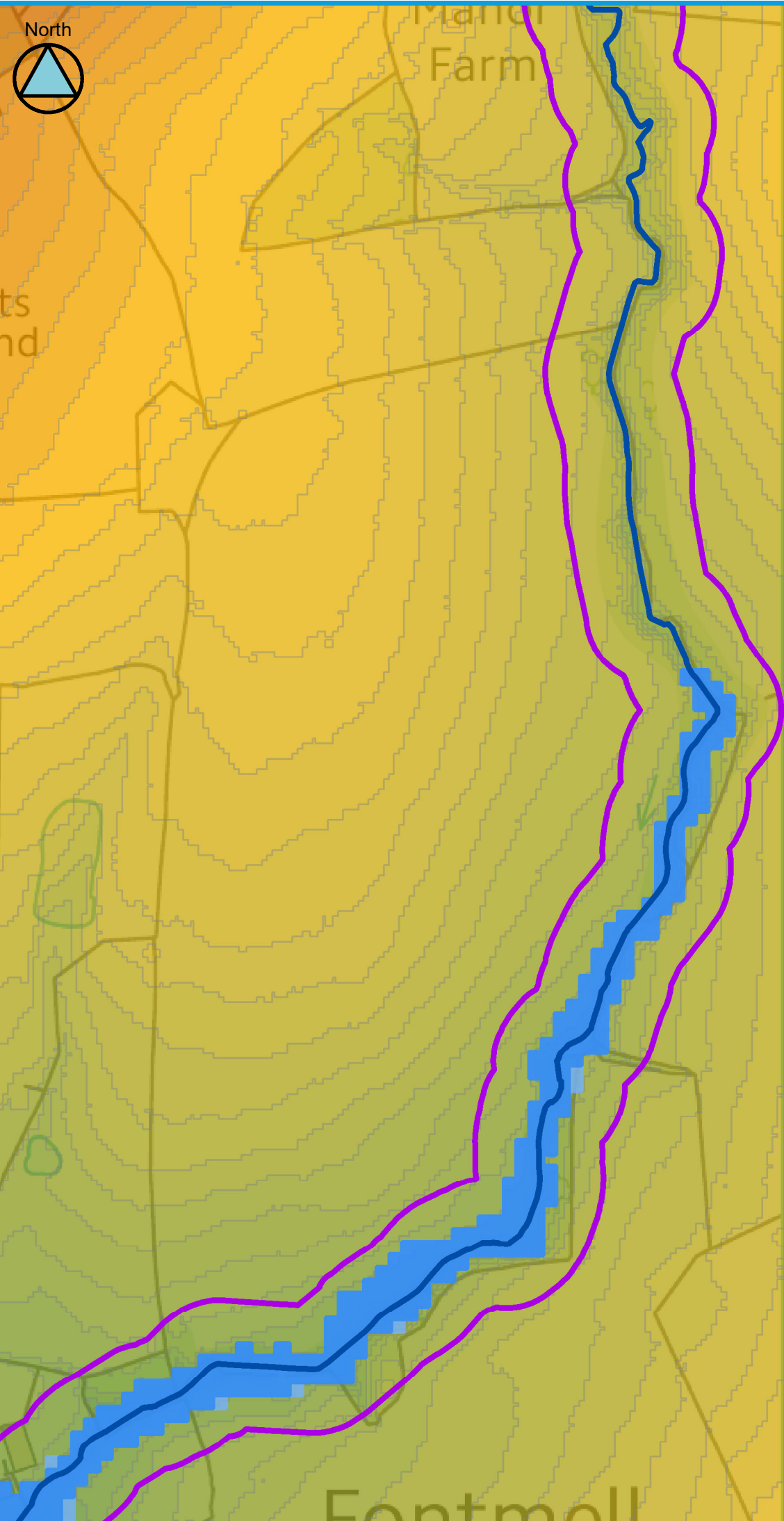
NORTH DORSET DISTRICT COUNCIL LEVEL 1 SFRA APPENDIX E Climate Change - Topographic Sensitivity Maps

Sheet No: 105 of 224 Index: Fontmell Magna 1

This document is the property of Jeremy Benn Associates Ltd. It shall not be reproduced in whole or in part, nor disclosed to a third party, without the permission of Jeremy Benn Associates Ltd.

DATE DRAWN:
13/02/2018





Contains Environment Agency information © Environment Agency and/or database right
 Reproduced from Ordnance Survey mapping with the permission of Ordnance Survey
 on behalf of the Controller of Her Majesty's Stationery Office. © Crown copyright. (2018)
 Unauthorised reproduction infringes Crown copyright and may lead to prosecution or civil proceedings.

Technical Note

This map provides indicative information on areas which may be sensitive to increases in fluvial flood risk as a result of climate change, based on their location in the vicinity of watercourses and floodplains and on local topography. This map is for planning only and should not be used for other purposes. It is important to note that the mapping process for these areas is based on spatial buffers only and the maps therefore do not reflect areas which will definitely be at increased risk in future. Applications within the climate change sensitivity buffer requiring site-specific flood risk assessments will need to evidence the anticipated effect of climate change on fluvial flood risk in order to demonstrate how flood risk will be managed over the development's lifetime. The type of evidence required will be proportionate to the degree of flood risk and appropriate to the scale, nature and location of the development. In some cases it is anticipated that the evidence will show no significant increase in risk to a site. The type of evidence required is detailed in Section 4 of the Level 1 SFRA report. Information on how the "climate change sensitivity buffer" was derived is also included in Section 4.

NORTH DORSET DISTRICT COUNCIL

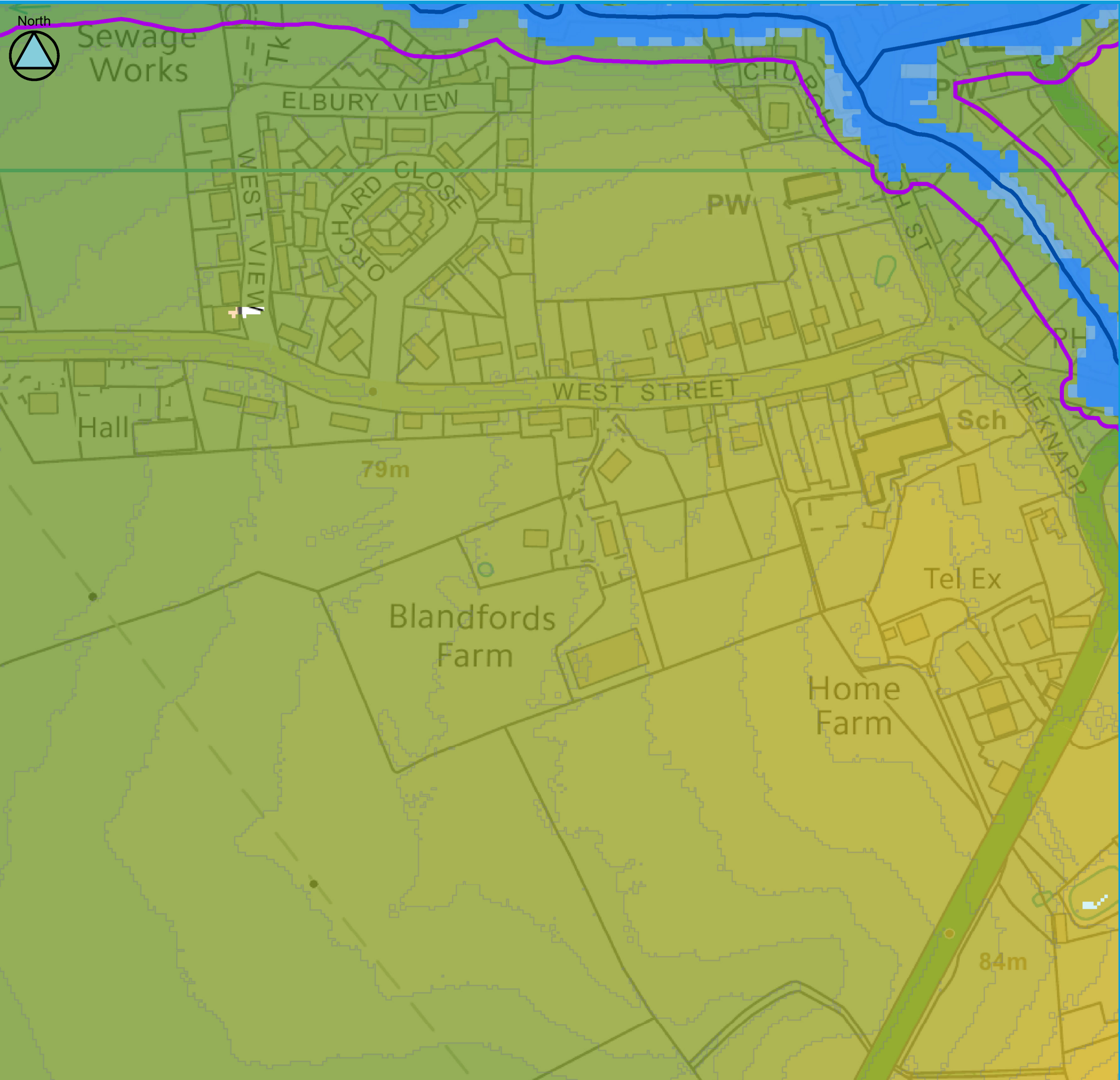
LEVEL 1 SFRA

APPENDIX E

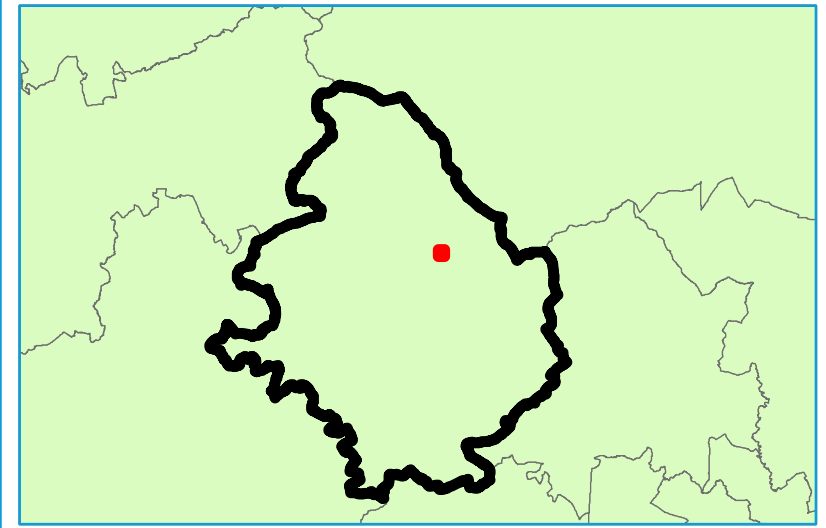
Climate Change - Topographic Sensitivity Maps

Sheet No: 106 of 224 Index: Fontmell Magna 2

This document is the property of Jeremy Benn Associates Ltd. It shall not be reproduced in whole or in part, nor disclosed to a third party, without the permission of Jeremy Benn Associates Ltd.



Key Plan



Legend

	North Dorset District Council Boundary		75.01 - 76		83.01 - 84
	Main Rivers		76.01 - 77		84.01 - 85
	Flood Zone 3		77.01 - 78		85.01 - 86
	Flood Zone 2		78.01 - 79		86.01 - 87
	Climate Change Sensitivity Buffer		79.01 - 80		87.01 - 88
	1m Contours		80.01 - 81		88.01 - 89
			81.01 - 82		89.01 - 90
			72.01 - 73		82.01 - 83
			73.01 - 74		
			74.01 - 75		
			70.01 - 71		
			71.01 - 72		
			72.01 - 73		
			73.01 - 74		
			74.01 - 75		

0 50 100 200
Meters
Contains Environment Agency information © Environment Agency and/or database right
Reproduced from Ordnance Survey mapping with the permission of Ordnance Survey
on behalf of the Controller of Her Majesty's Stationery Office. © Crown copyright. (2018)
Unauthorised reproduction infringes Crown copyright and may lead to prosecution or civil proceedings.

Technical Note

This map provides indicative information on areas which may be sensitive to increases in fluvial flood risk as a result of climate change, based on their location in the vicinity of watercourses and floodplains and on local topography. This map is for planning only and should not be used for other purposes. It is important to note that the mapping process for these areas is based on spatial buffers only and the maps therefore do not reflect areas which will definitely be at increased risk in future. Applications within the climate change sensitivity buffer requiring site-specific flood risk assessments will need to evidence the anticipated effect of climate change on fluvial flood risk in order to demonstrate how flood risk will be managed over the development's lifetime. The type of evidence required will be proportionate to the degree of flood risk and appropriate to the scale, nature and location of the development. In some cases it is anticipated that the evidence will show no significant increase in risk to a site. The type of evidence required is detailed in Section 4 of the Level 1 SFRA report. Information on how the "climate change sensitivity buffer" was derived is also included in Section 4.

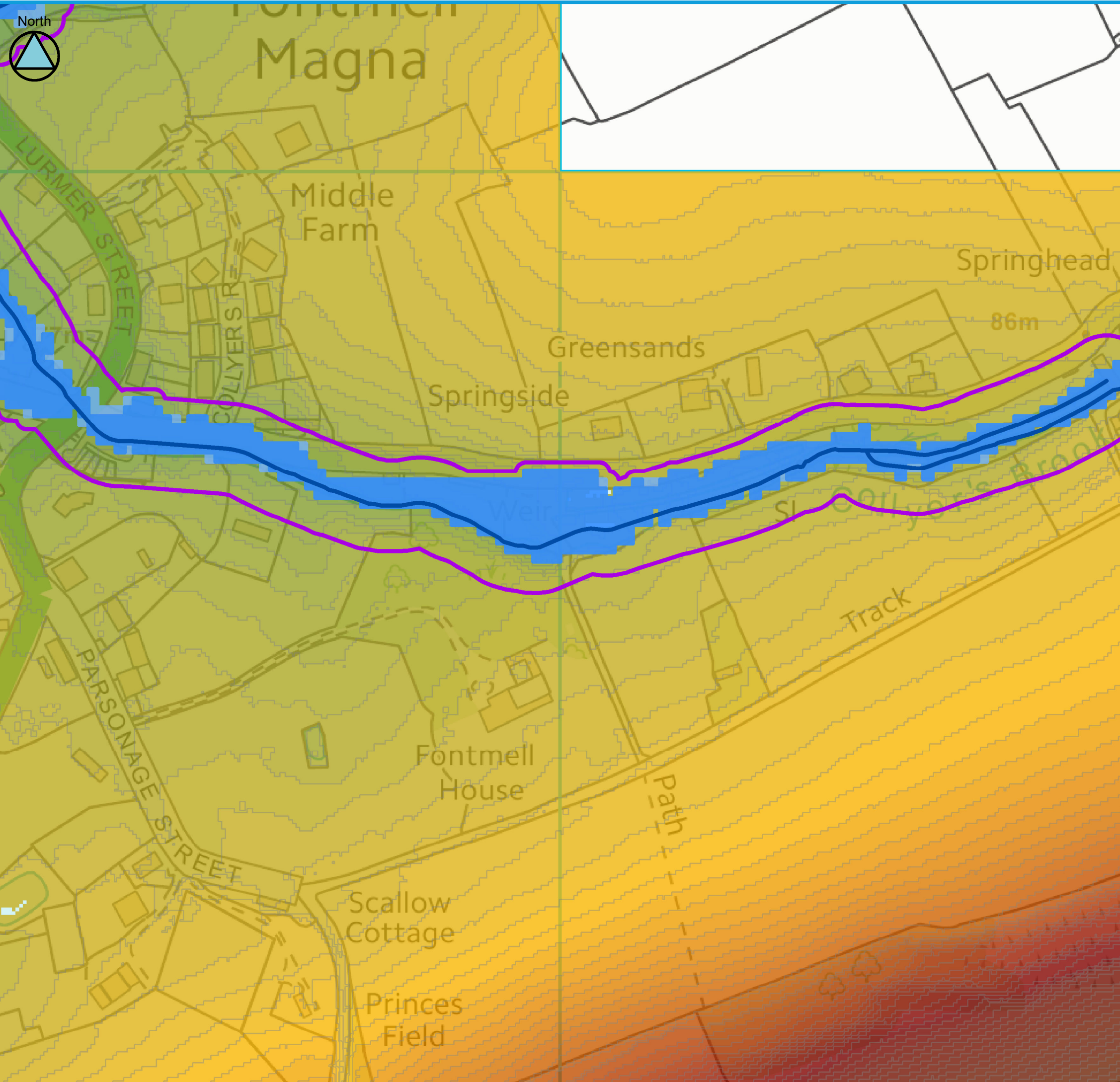
NORTH DORSET DISTRICT COUNCIL LEVEL 1 SFRA APPENDIX E Climate Change - Topographic Sensitivity Maps

Sheet No: 110 of 224 Index: Fontmell Magna 3

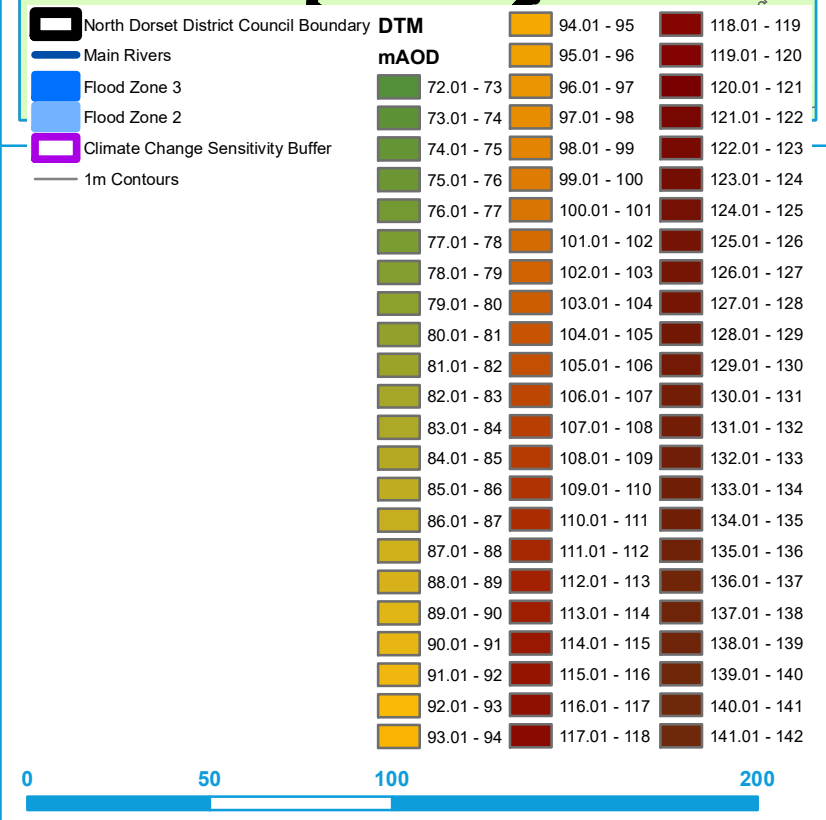
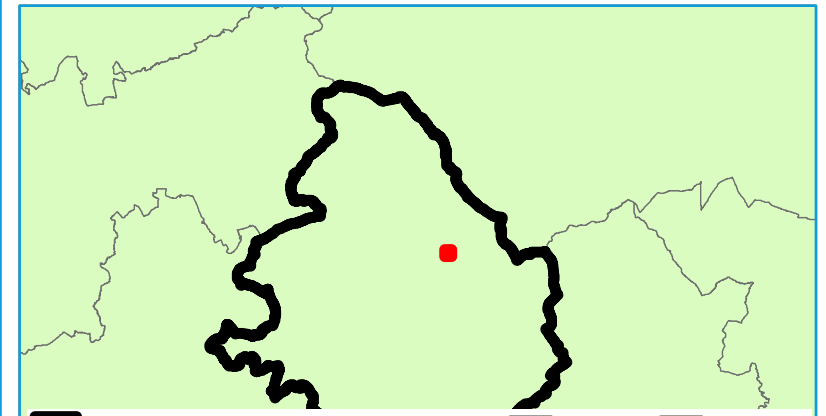
This document is the property of Jeremy Benn Associates Ltd. It shall not be reproduced in whole or in part, nor disclosed to a third party, without the permission of Jeremy Benn Associates Ltd.

DATE DRAWN:
13/02/2018





Key Plan



0 50 100 200
Meters

Contains Environment Agency information © Environment Agency and/or database right
 Reproduced from Ordnance Survey mapping with the permission of Ordnance Survey
 on behalf of the Controller of Her Majesty's Stationery Office. © Crown copyright. (2018)
 Unauthorised reproduction infringes Crown copyright and may lead to prosecution or civil proceedings.

Technical Note

This map provides indicative information on areas which may be sensitive to increases in fluvial flood risk as a result of climate change, based on their location in the vicinity of watercourses and floodplains and on local topography. This map is for planning only and should not be used for other purposes. It is important to note that the mapping process for these areas is based on spatial buffers only and the maps therefore do not reflect areas which will definitely be at increased risk in future. Applications within the climate change sensitivity buffer requiring site-specific flood risk assessments will need to evidence the anticipated effect of climate change on fluvial flood risk in order to demonstrate how flood risk will be managed over the development's lifetime. The type of evidence required will be proportionate to the degree of flood risk and appropriate to the scale, nature and location of the development. In some cases it is anticipated that the evidence will show no significant increase in risk to a site. The type of evidence required is detailed in Section 4 of the Level 1 SFRA report. Information on how the "climate change sensitivity buffer" was derived is also included in Section 4.

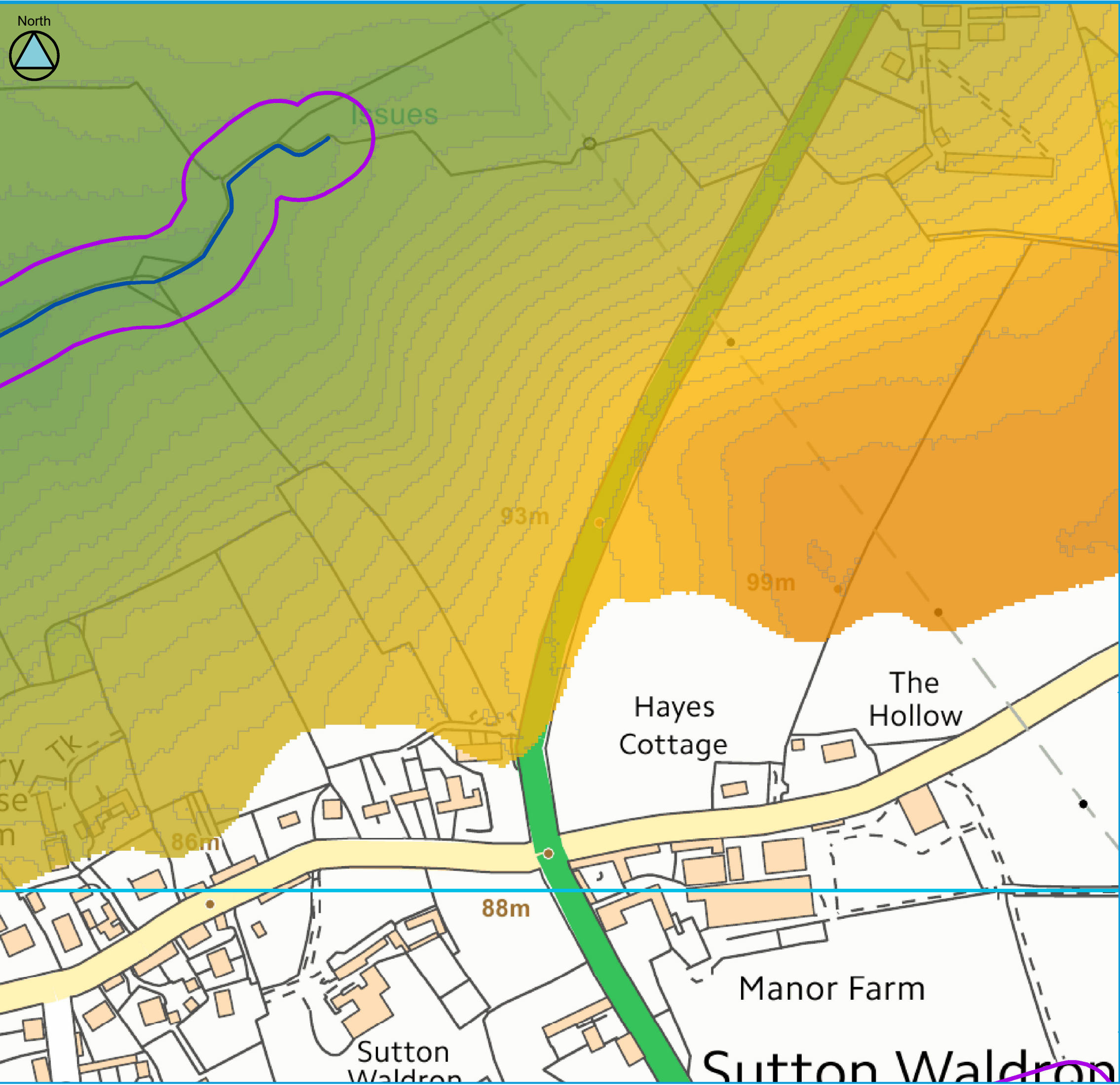
NORTH DORSET DISTRICT COUNCIL LEVEL 1 SFRA APPENDIX E Climate Change - Topographic Sensitivity Maps

Sheet No: 111 of 224 Index: Fontmell Magna 4

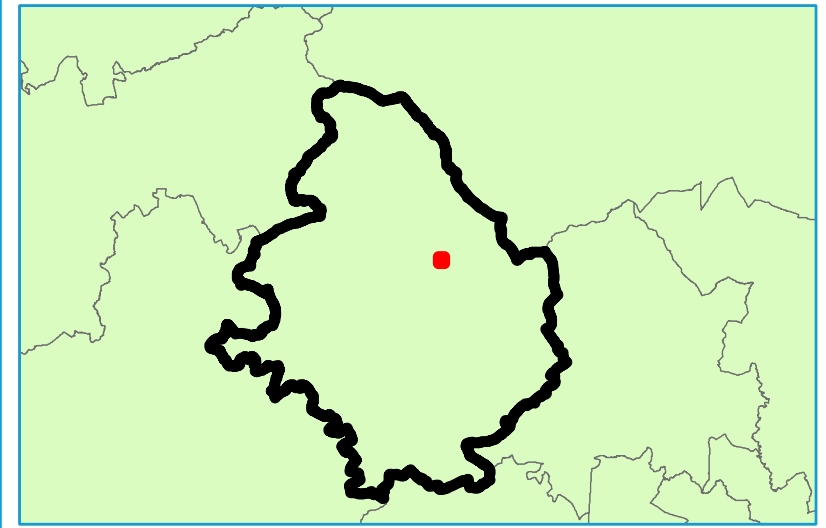
This document is the property of Jeremy Benn Associates Ltd. It shall not be reproduced in whole or in part, nor disclosed to a third party, without the permission of Jeremy Benn Associates Ltd.

DATE DRAWN:
13/02/2018





Key Plan



Legend

	North Dorset District Council Boundary	DTM		
	Main Rivers	mAOD		
	Flood Zone 3			
	Flood Zone 2			
	Climate Change Sensitivity Buffer			
	1m Contours			

0 50 100 200
Meters
Contains Environment Agency information © Environment Agency and/or database right
Reproduced from Ordnance Survey mapping with the permission of Ordnance Survey
on behalf of the Controller of Her Majesty's Stationery Office. © Crown copyright. (2018)
Unauthorised reproduction infringes Crown copyright and may lead to prosecution or civil proceedings.

Technical Note

This map provides indicative information on areas which may be sensitive to increases in fluvial flood risk as a result of climate change, based on their location in the vicinity of watercourses and floodplains and on local topography. This map is for planning only and should not be used for other purposes. It is important to note that the mapping process for these areas is based on spatial buffers only and the maps therefore do not reflect areas which will definitely be at increased risk in future. Applications within the climate change sensitivity buffer requiring site-specific flood risk assessments will need to evidence the anticipated effect of climate change on fluvial flood risk in order to demonstrate how flood risk will be managed over the development's lifetime. The type of evidence required will be proportionate to the degree of flood risk and appropriate to the scale, nature and location of the development. In some cases it is anticipated that the evidence will show no significant increase in risk to a site. The type of evidence required is detailed in Section 4 of the Level 1 SFRA report. Information on how the "climate change sensitivity buffer" was derived is also included in Section 4.

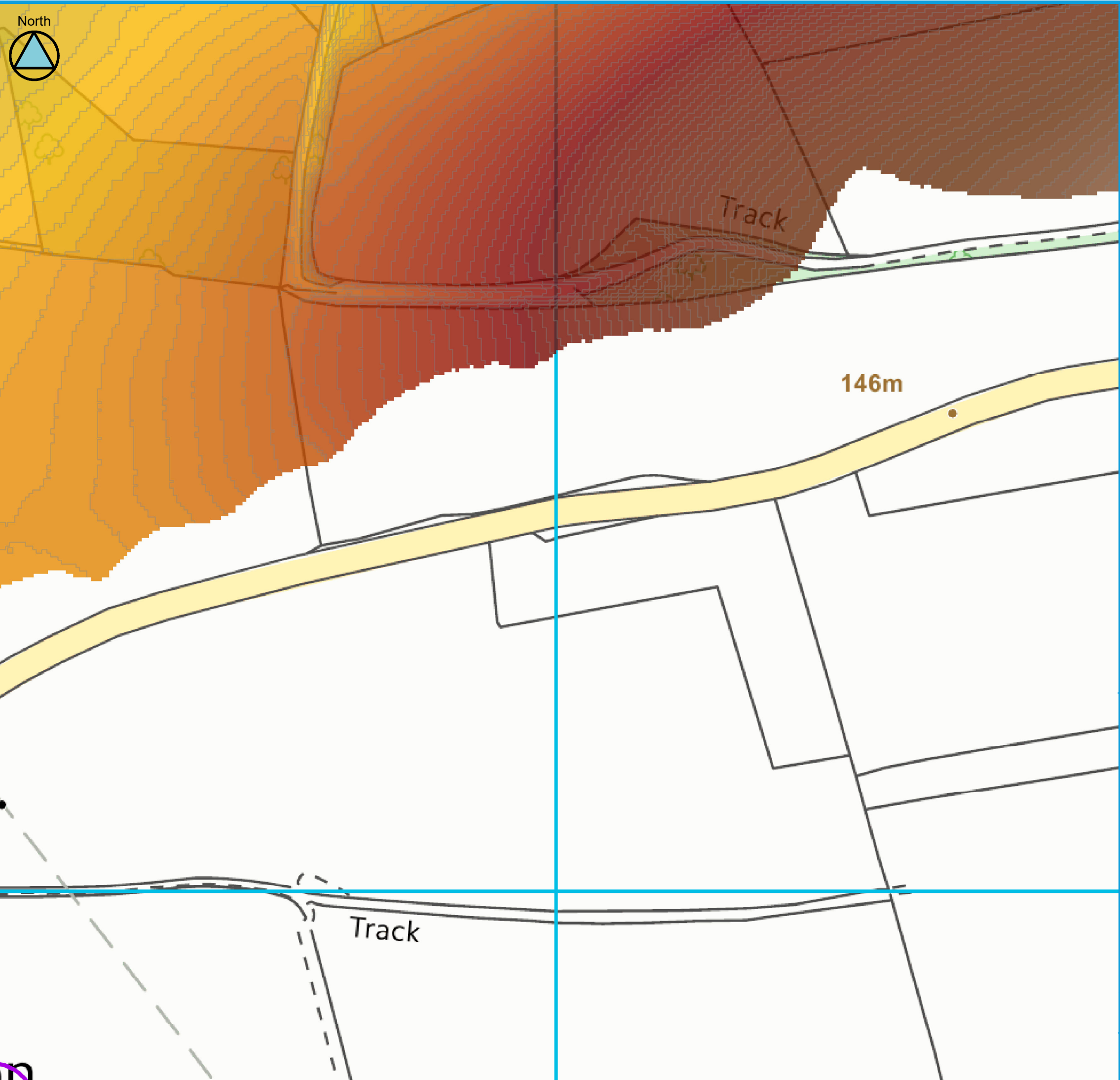
NORTH DORSET DISTRICT COUNCIL LEVEL 1 SFRA APPENDIX E Climate Change - Topographic Sensitivity Maps

Sheet No: 112 of 224 Index: Fontmell Magna 5

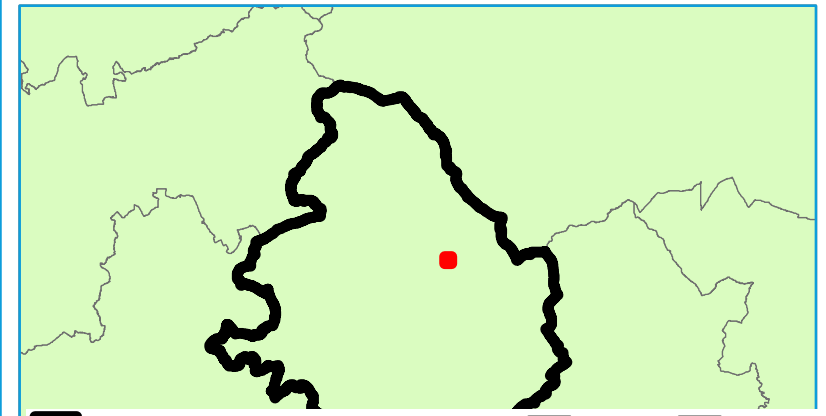
This document is the property of Jeremy Benn Associates Ltd. It shall not be reproduced in whole or in part, nor disclosed to a third party, without the permission of Jeremy Benn Associates Ltd.

DATE DRAWN:
13/02/2018

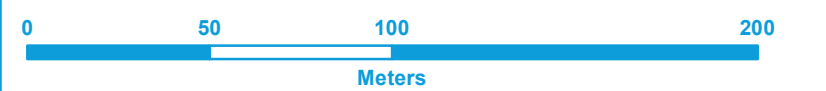




Key Plan



	North Dorset District Council Boundary	DTM	109.01 - 110	133.01 - 134
	Main Rivers	mAOD	110.01 - 111	134.01 - 135
	Flood Zone 3	87.01 - 88	111.01 - 112	135.01 - 136
	Flood Zone 2	88.01 - 89	112.01 - 113	136.01 - 137
	Climate Change Sensitivity Buffer	89.01 - 90	113.01 - 114	137.01 - 138
	1m Contours	90.01 - 91	114.01 - 115	138.01 - 139
		91.01 - 92	115.01 - 116	139.01 - 140
		92.01 - 93	116.01 - 117	140.01 - 141
		93.01 - 94	117.01 - 118	141.01 - 142
		94.01 - 95	118.01 - 119	142.01 - 143
		95.01 - 96	119.01 - 120	143.01 - 144
		96.01 - 97	120.01 - 121	144.01 - 145
		97.01 - 98	121.01 - 122	145.01 - 146
		98.01 - 99	122.01 - 123	146.01 - 147
		99.01 - 100	123.01 - 124	147.01 - 148
		100.01 - 101	124.01 - 125	148.01 - 149
		101.01 - 102	125.01 - 126	149.01 - 150
		102.01 - 103	126.01 - 127	150.01 - 151
		103.01 - 104	127.01 - 128	151.01 - 152
		104.01 - 105	128.01 - 129	152.01 - 153
		105.01 - 106	129.01 - 130	153.01 - 154
		106.01 - 107	130.01 - 131	154.01 - 155
		107.01 - 108	131.01 - 132	155.01 - 156
		108.01 - 109	132.01 - 133	



Contains Environment Agency information © Environment Agency and/or database right
 Reproduced from Ordnance Survey mapping with the permission of Ordnance Survey
 on behalf of the Controller of Her Majesty's Stationery Office. © Crown copyright. (2018)
 Unauthorised reproduction infringes Crown copyright and may lead to prosecution or civil proceedings.

Technical Note

This map provides indicative information on areas which may be sensitive to increases in fluvial flood risk as a result of climate change, based on their location in the vicinity of watercourses and floodplains and on local topography. This map is for planning only and should not be used for other purposes. It is important to note that the mapping process for these areas is based on spatial buffers only and the maps therefore do not reflect areas which will definitely be at increased risk in future. Applications within the climate change sensitivity buffer requiring site-specific flood risk assessments will need to evidence the anticipated effect of climate change on fluvial flood risk in order to demonstrate how flood risk will be managed over the development's lifetime. The type of evidence required will be proportionate to the degree of flood risk and appropriate to the scale, nature and location of the development. In some cases it is anticipated that the evidence will show no significant increase in risk to a site. The type of evidence required is detailed in Section 4 of the Level 1 SFRA report. Information on how the "climate change sensitivity buffer" was derived is also included in Section 4.

NORTH DORSET DISTRICT COUNCIL LEVEL 1 SFRA APPENDIX E Climate Change - Topographic Sensitivity Maps

Sheet No: 113 of 224 Index: Fontmell Magna 6

This document is the property of Jeremy Benn Associates Ltd. It shall not be reproduced in whole or in part, nor disclosed to a third party, without the permission of Jeremy Benn Associates Ltd.

DATE DRAWN:
13/02/2018

