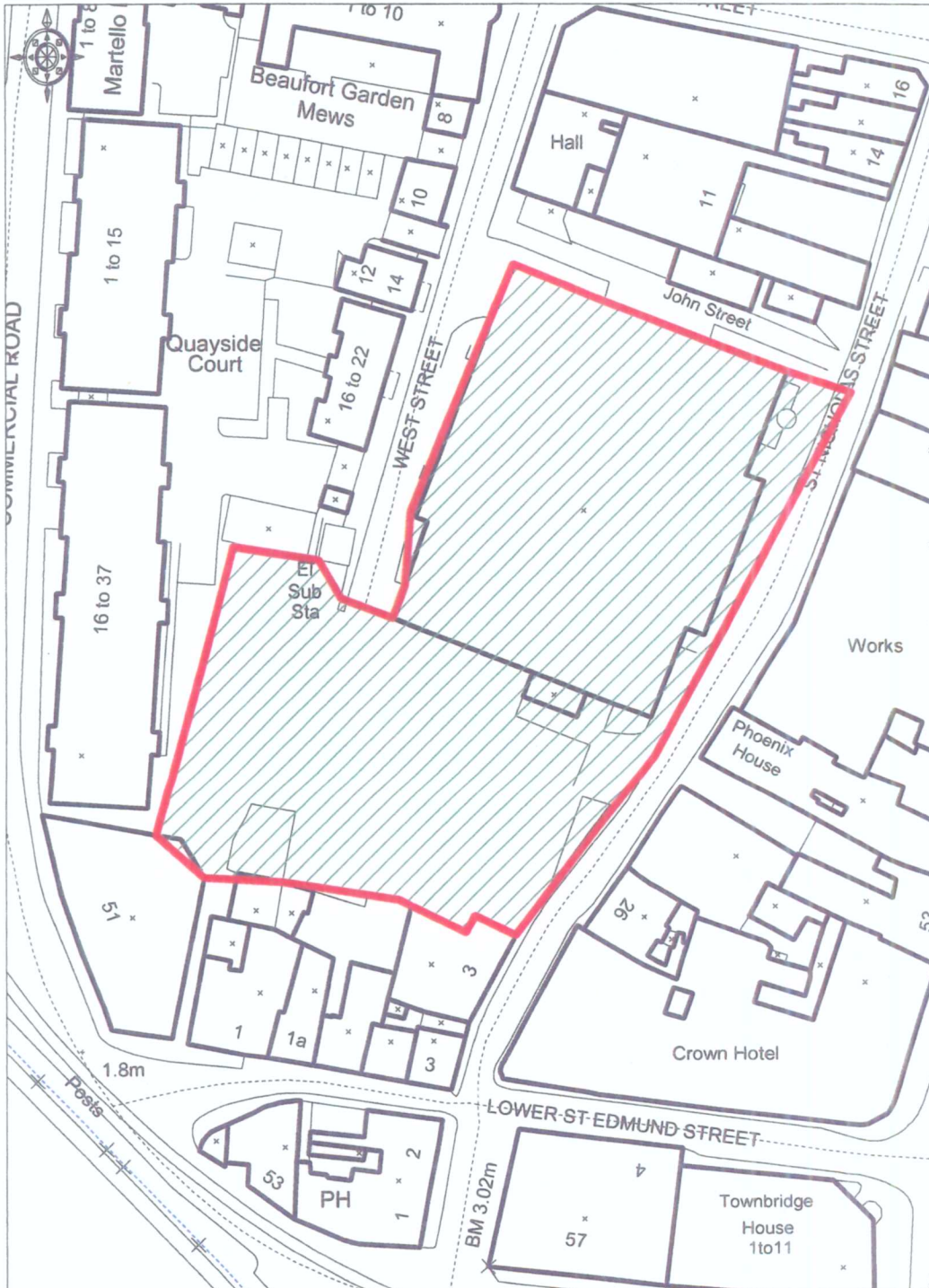


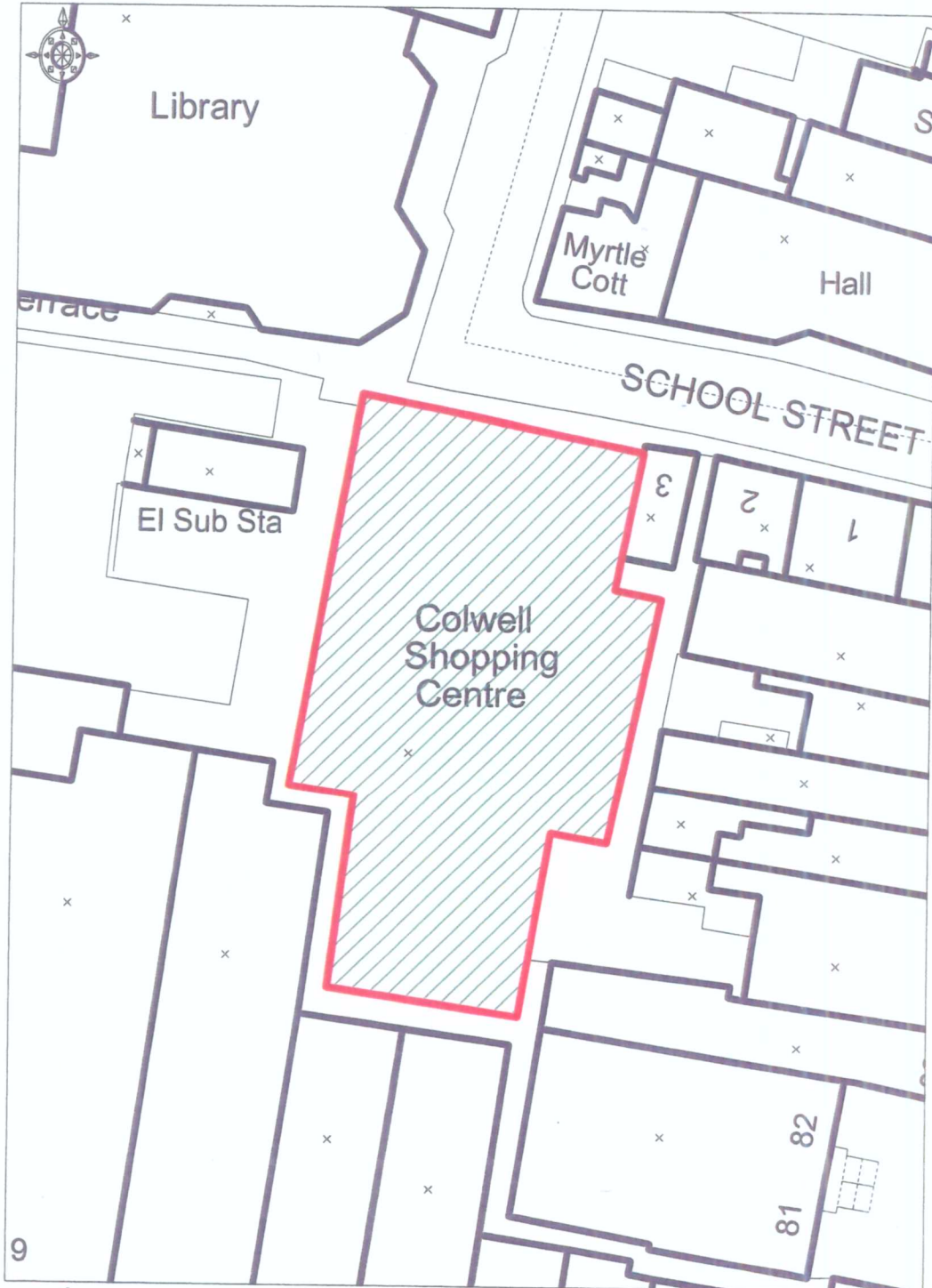
Appendix 3

Land at John Street, Weymouth



© Crown Copyright 2008. All rights reserved. Licence number 100020449. Plotted Scale - 1:845

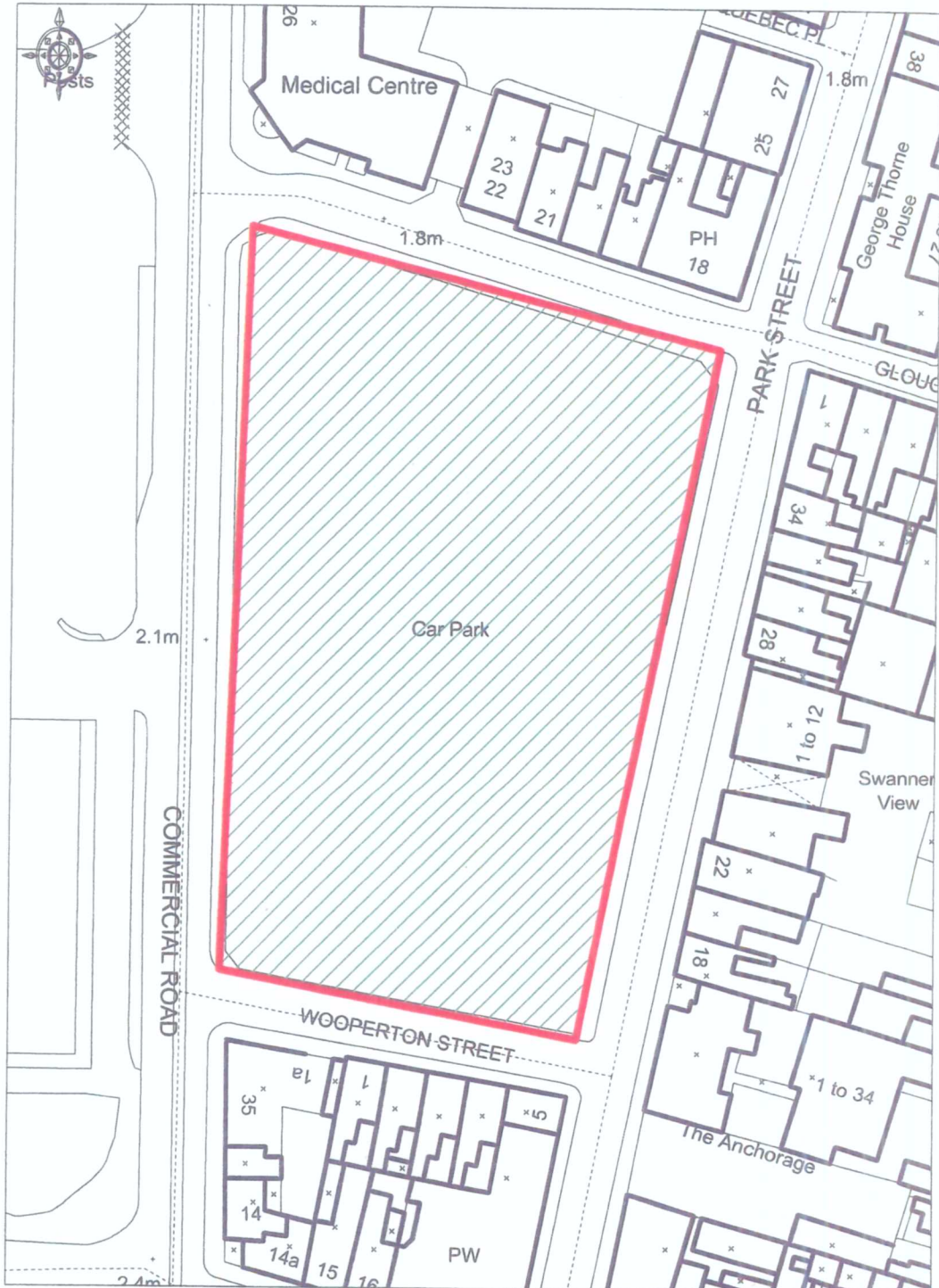
Colwell Shopping Centre , Weymouth



Ordnance Survey

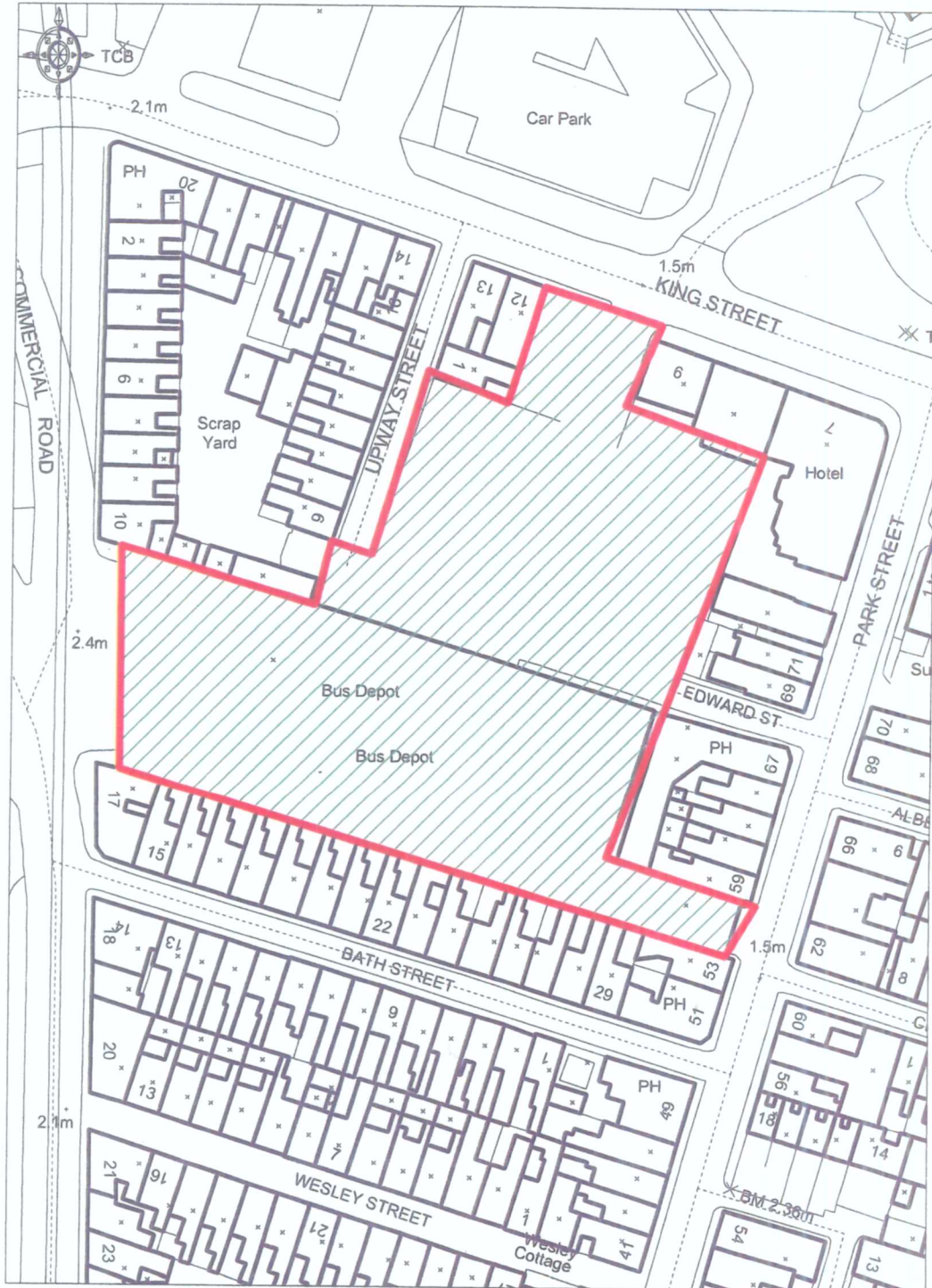
© Crown Copyright 2008. All rights reserved. Licence number 100020449. Plotted Scale - 1:520

Park Street Car Park, Weymouth



© Crown Copyright 2008. All rights reserved. Licence number 100020449. Plotted Scale - 1:817

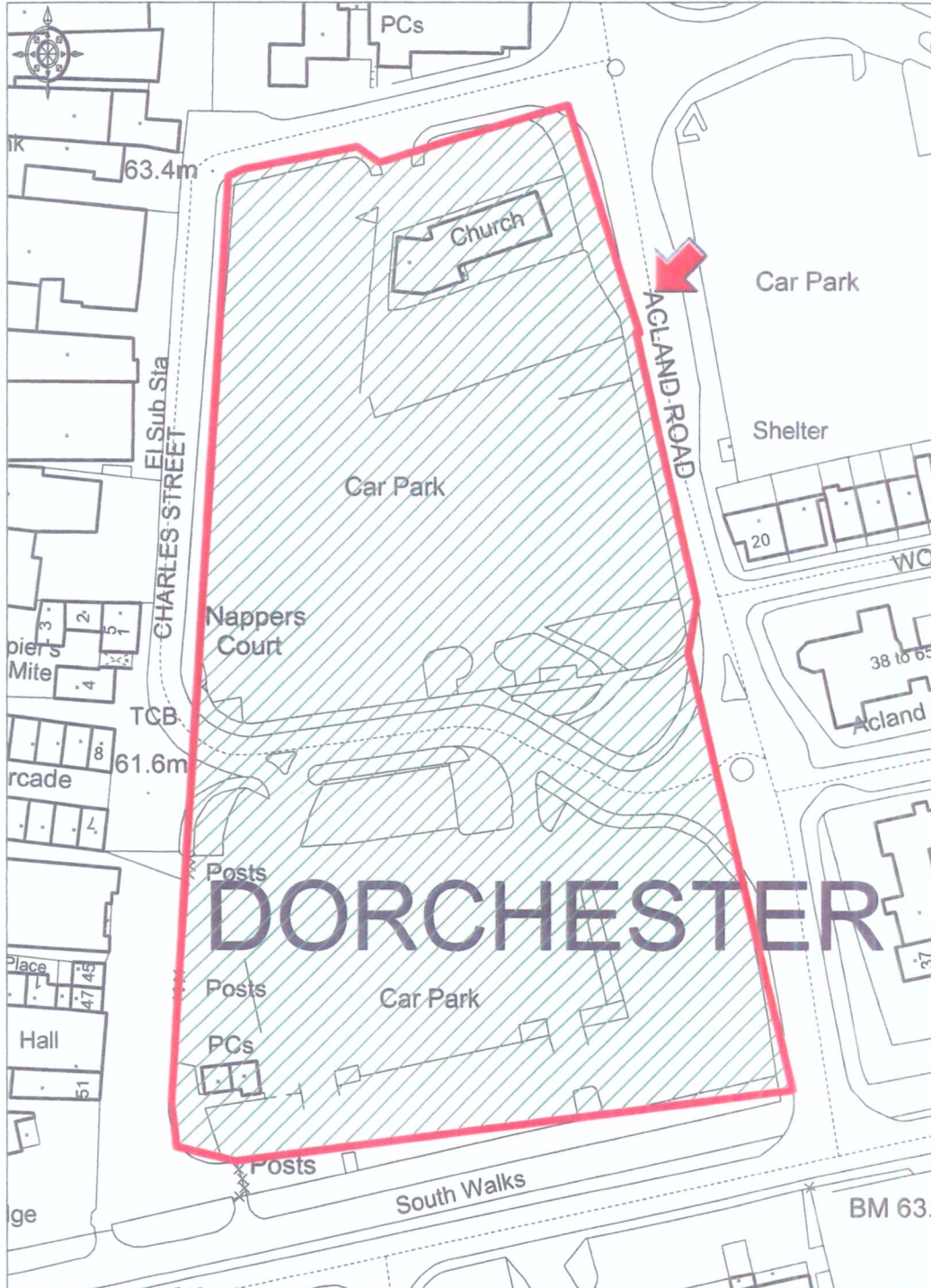
Bus Depot, Weymouth



Ordnance Survey

© Crown Copyright 2008. All rights reserved. Licence number 100020449. Plotted Scale - 1:965

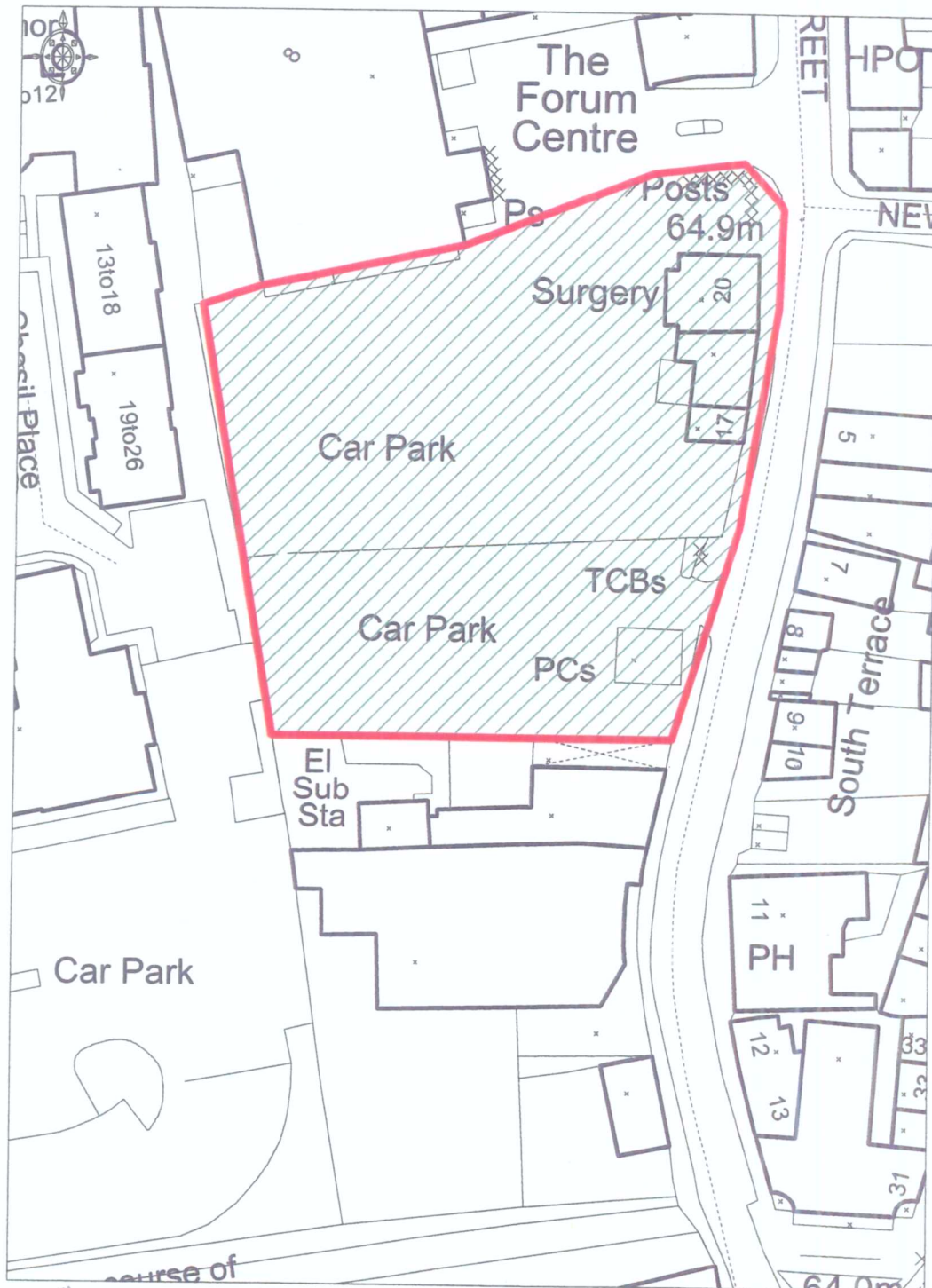
Charles Street, Dorchester



Ordnance Survey

© Crown Copyright 2008. All rights reserved. Licence number 100020449. Plotted Scale - 1:1250

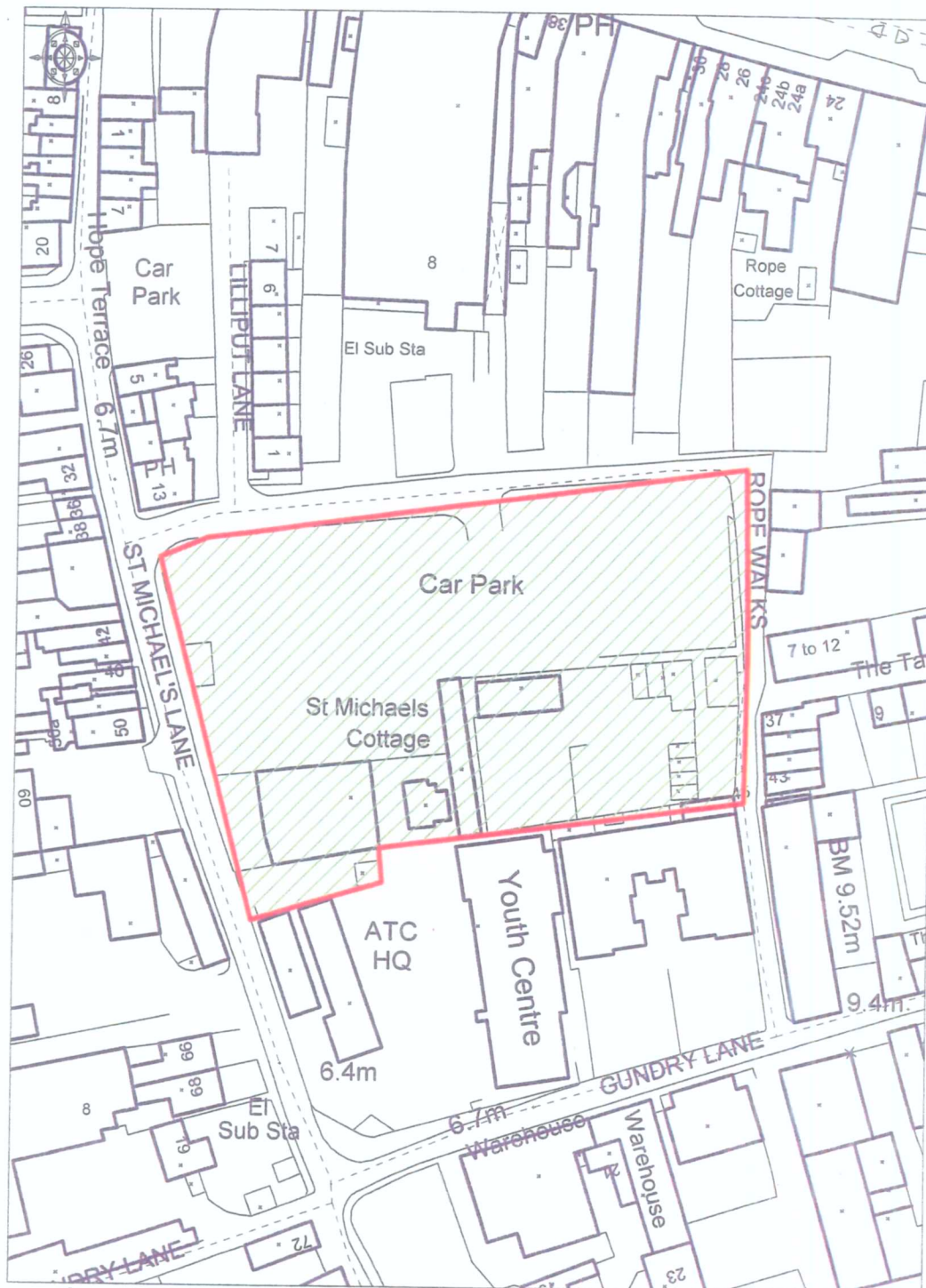
Land to the West of Trinity Street, Dorchester



Ordnance Survey

© Crown Copyright 2008. All rights reserved. Licence number 100020449. Plotted Scale - 1:914

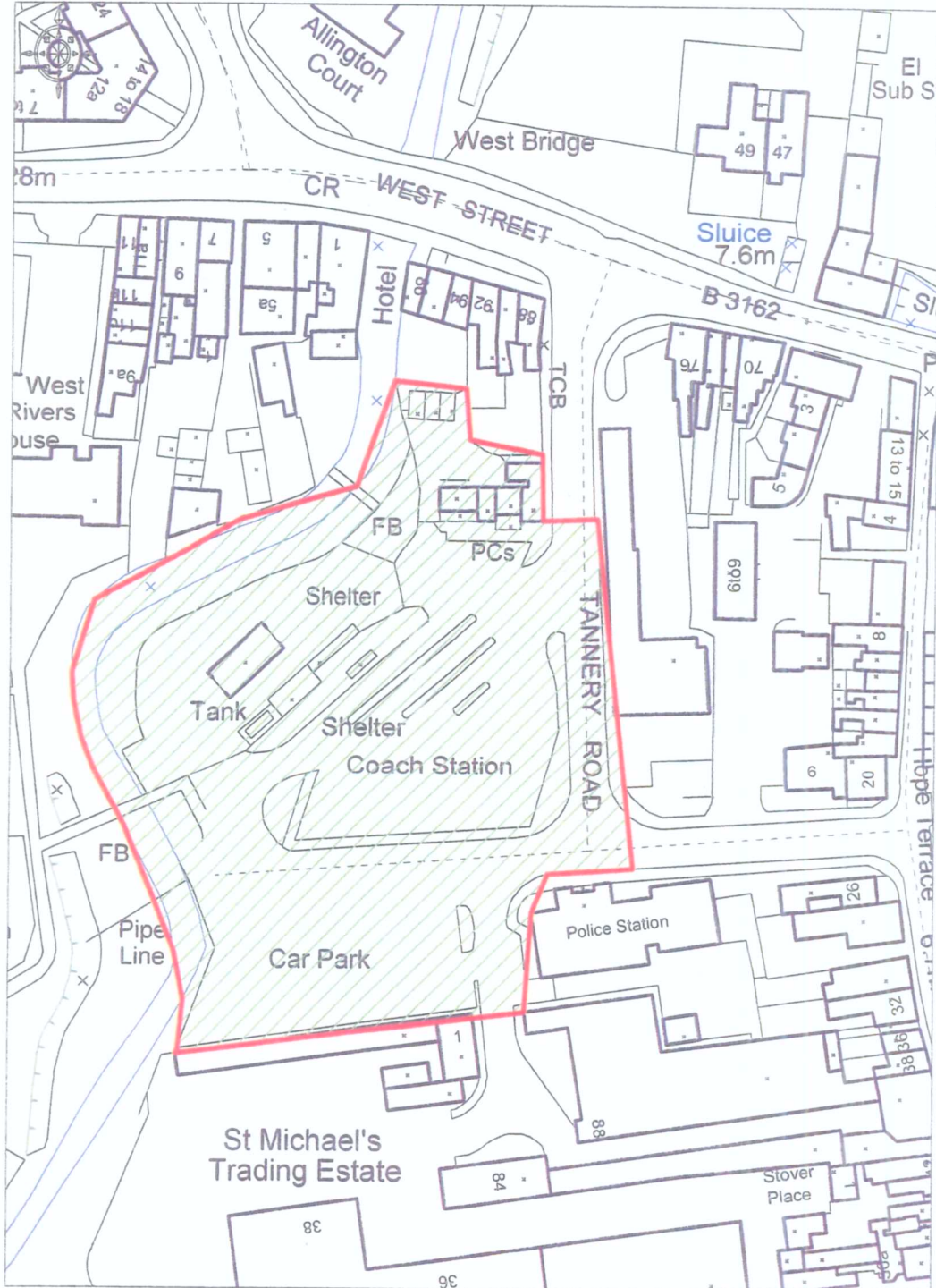
Land at Rope Walk, Bridport



Ordnance Survey

© Crown Copyright 2008 All rights reserved Licence number 100020449 Plotted Scale - 1:1250

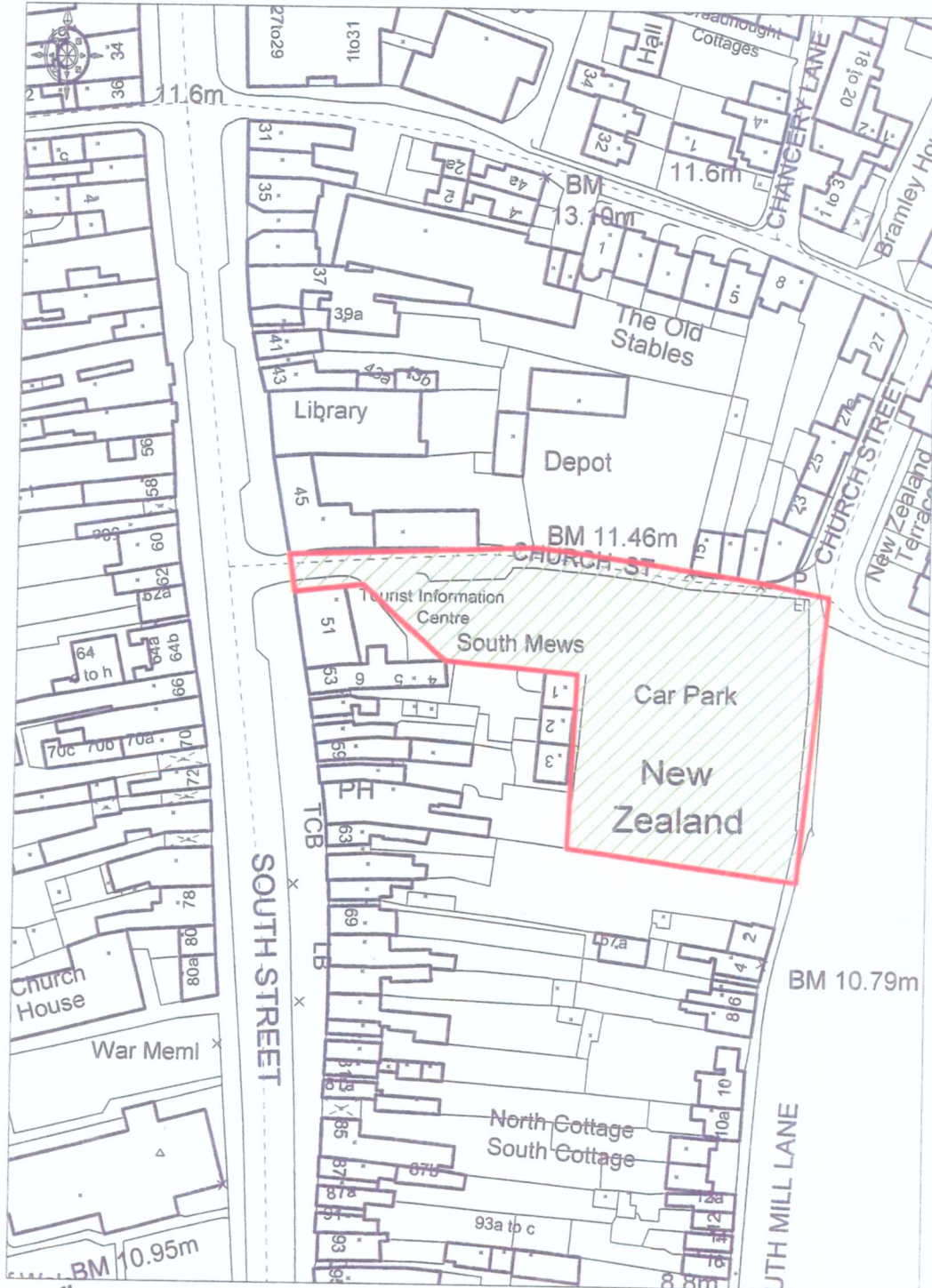
Tannery Road Bus Station, Bridport



Ordnance Survey

© Crown Copyright 2008 All rights reserved Licence number 100020449 Plotted Scale - 1:1250

Church Street Car Park, Bridport



Ordnance Survey

© Crown Copyright 2008 All rights reserved Licence number 100020449 Plotted Scale - 1:1250

Newland Car Park, Sherborne

