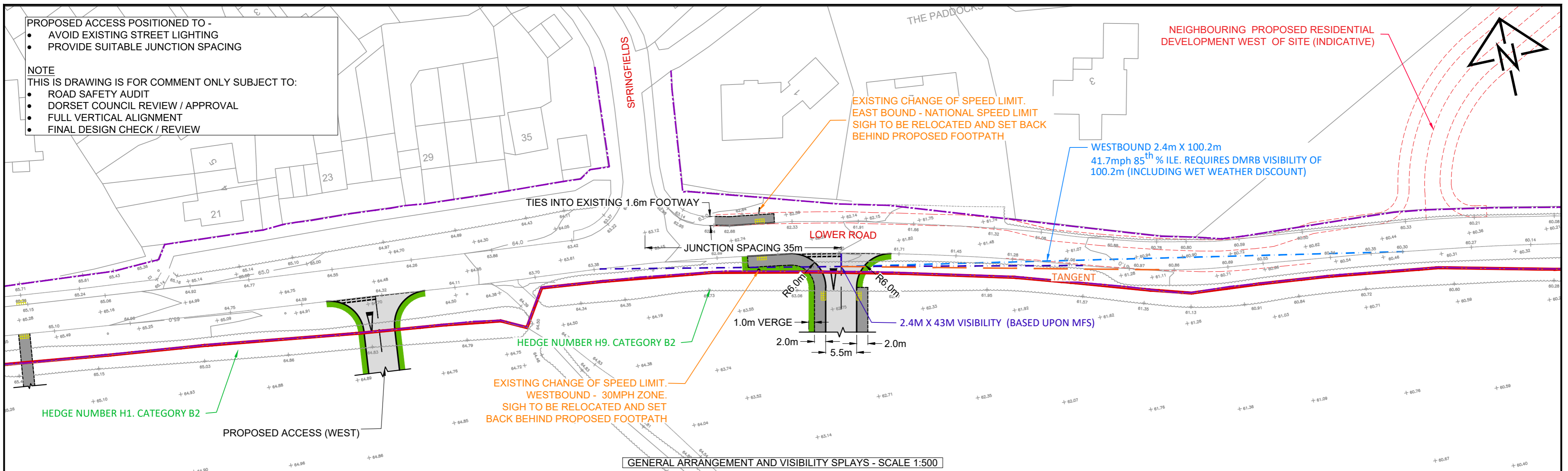
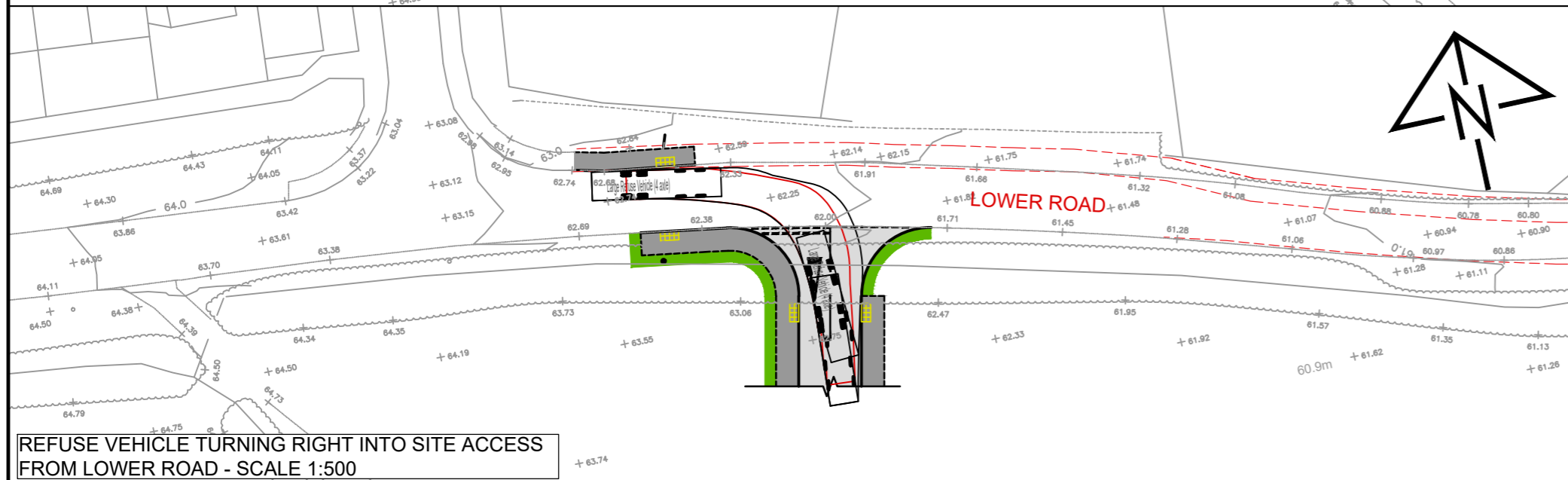


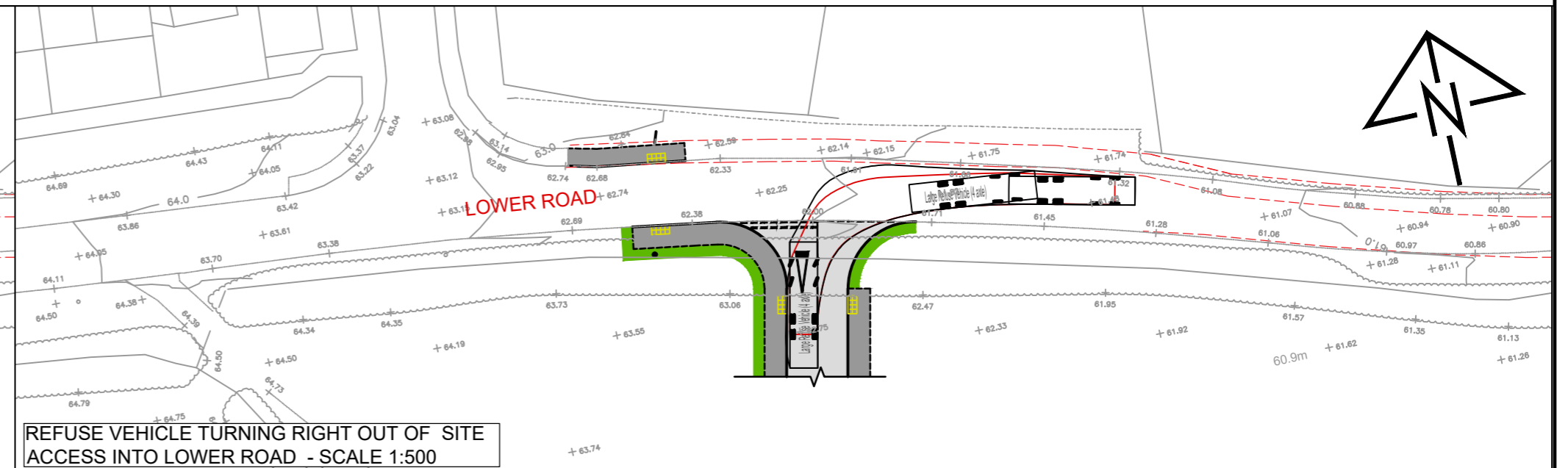
- PROPOSED ACCESS POSITIONED TO -
- AVOID EXISTING STREET LIGHTING
  - PROVIDE SUITABLE JUNCTION SPACING
- NOTE  
THIS IS DRAWING IS FOR COMMENT ONLY SUBJECT TO:
- ROAD SAFETY AUDIT
  - DORSET COUNCIL REVIEW / APPROVAL
  - FULL VERTICAL ALIGNMENT
  - FINAL DESIGN CHECK / REVIEW



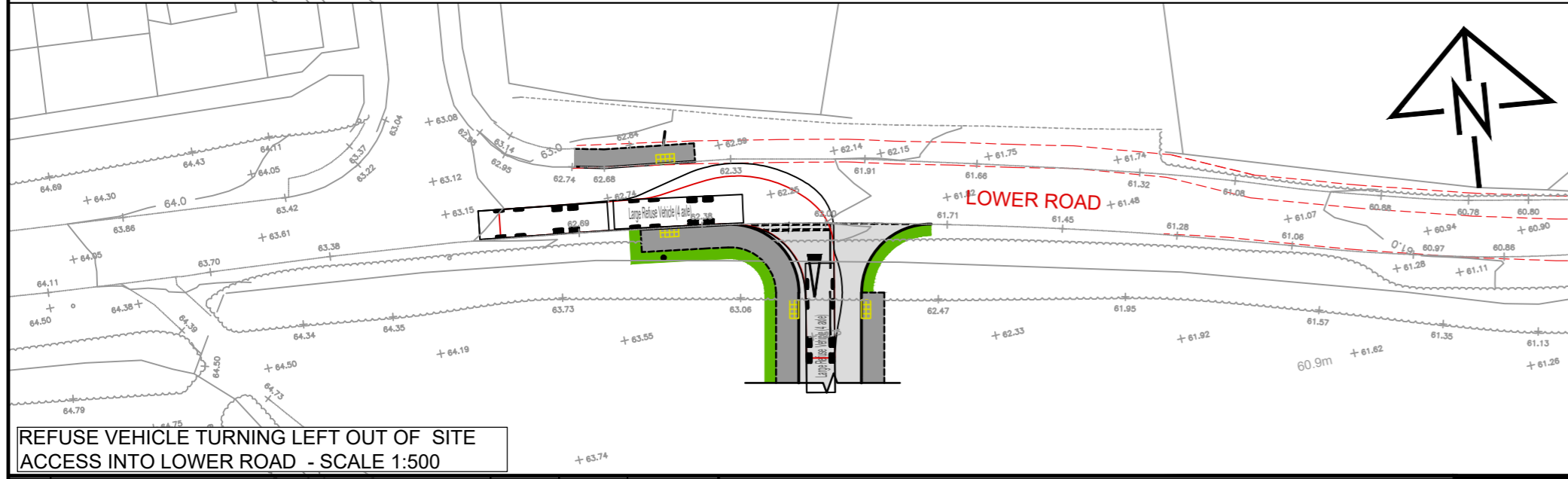
GENERAL ARRANGEMENT AND VISIBILITY SPLAYS - SCALE 1:500



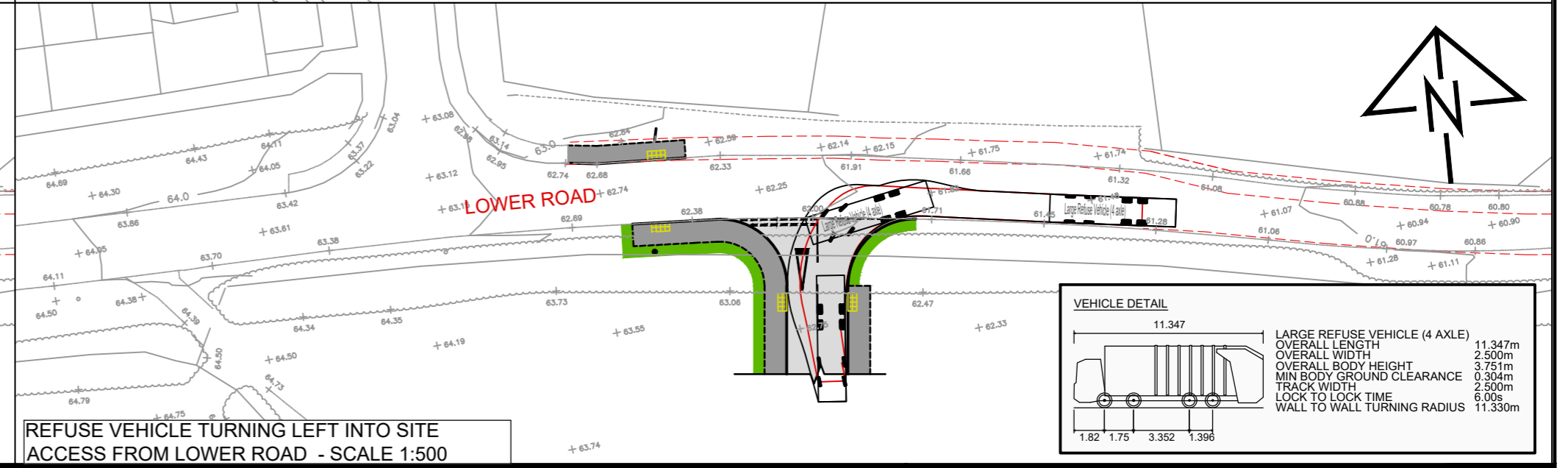
REFUSE VEHICLE TURNING RIGHT INTO SITE ACCESS FROM LOWER ROAD - SCALE 1:500



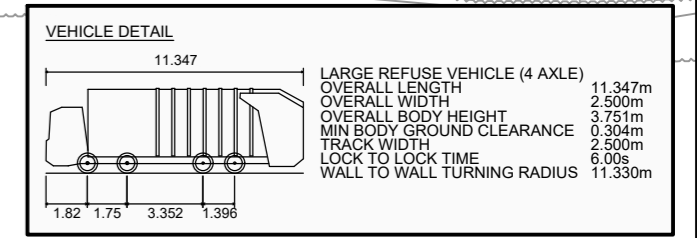
REFUSE VEHICLE TURNING RIGHT OUT OF SITE ACCESS INTO LOWER ROAD - SCALE 1:500



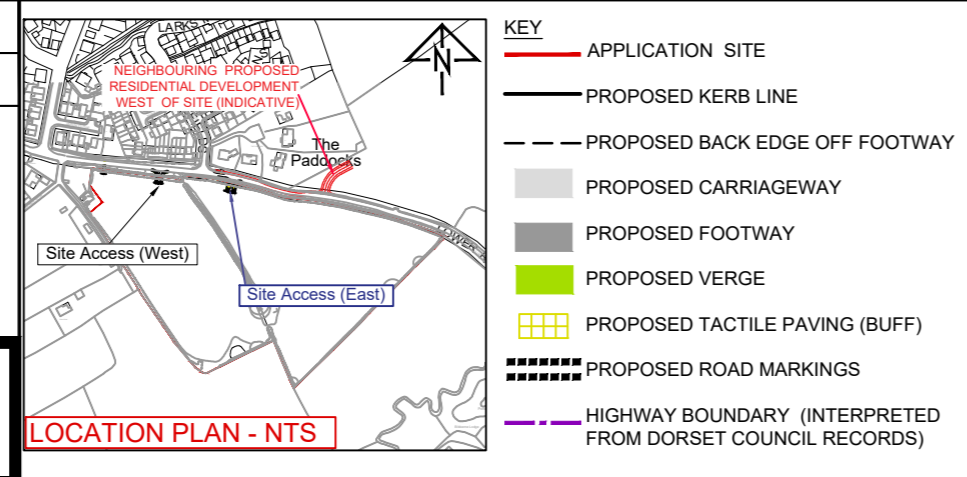
REFUSE VEHICLE TURNING LEFT OUT OF SITE ACCESS INTO LOWER ROAD - SCALE 1:500



REFUSE VEHICLE TURNING LEFT INTO SITE ACCESS FROM LOWER ROAD - SCALE 1:500



REV.	DETAILS	DRAWN	CHECKED	DATE
A	PEDESTRIAN CROSSING & FOOTPATH SHOWN	SCJ	DR	18/02/20



- KEY
- APPLICATION SITE
  - PROPOSED KERB LINE
  - - - PROPOSED BACK EDGE OFF FOOTWAY
  - ▬ PROPOSED CARRIAGEWAY
  - ▬ PROPOSED FOOTWAY
  - ▬ PROPOSED VERGE
  - ▨ PROPOSED TACTILE PAVING (BUFF)
  - ▬ PROPOSED ROAD MARKINGS
  - ▬ HIGHWAY BOUNDARY (INTERPRETED FROM DORSET COUNCIL RECORDS)

PROJECT: Land South of Lower Road, Stalbridge			
DRAWING TITLE: PROPOSED PEDESTRIAN & VEHICULAR ACCESS (EAST) GENERAL ARRANGEMENT, VISIBILITY SPLAYS AND SWEEP PATH ANALYSIS (LARGE REFUSE VEHICLE)			
DRAWN: SCJ	CHECKED: DR	DATE: 14/08/19	SCALE: 1:500 @ A2

CLIENT: Grassroots Planning

5th Floor, 4 Colston Avenue, Bristol, BS1 4ST  
t: 0117 203 5240 e: enquiries@vectos.co.uk

DRAWING NUMBER: 194687-A02 REVISION: A

NOTE: THE PROPERTY OF THIS DRAWING AND DESIGN IS VESTED IN VECTOS (SOUTH) LTD. IT MUST NOT BE COPIED OR REPRODUCED IN ANY WAY WITHOUT THEIR PRIOR WRITTEN CONSENT.