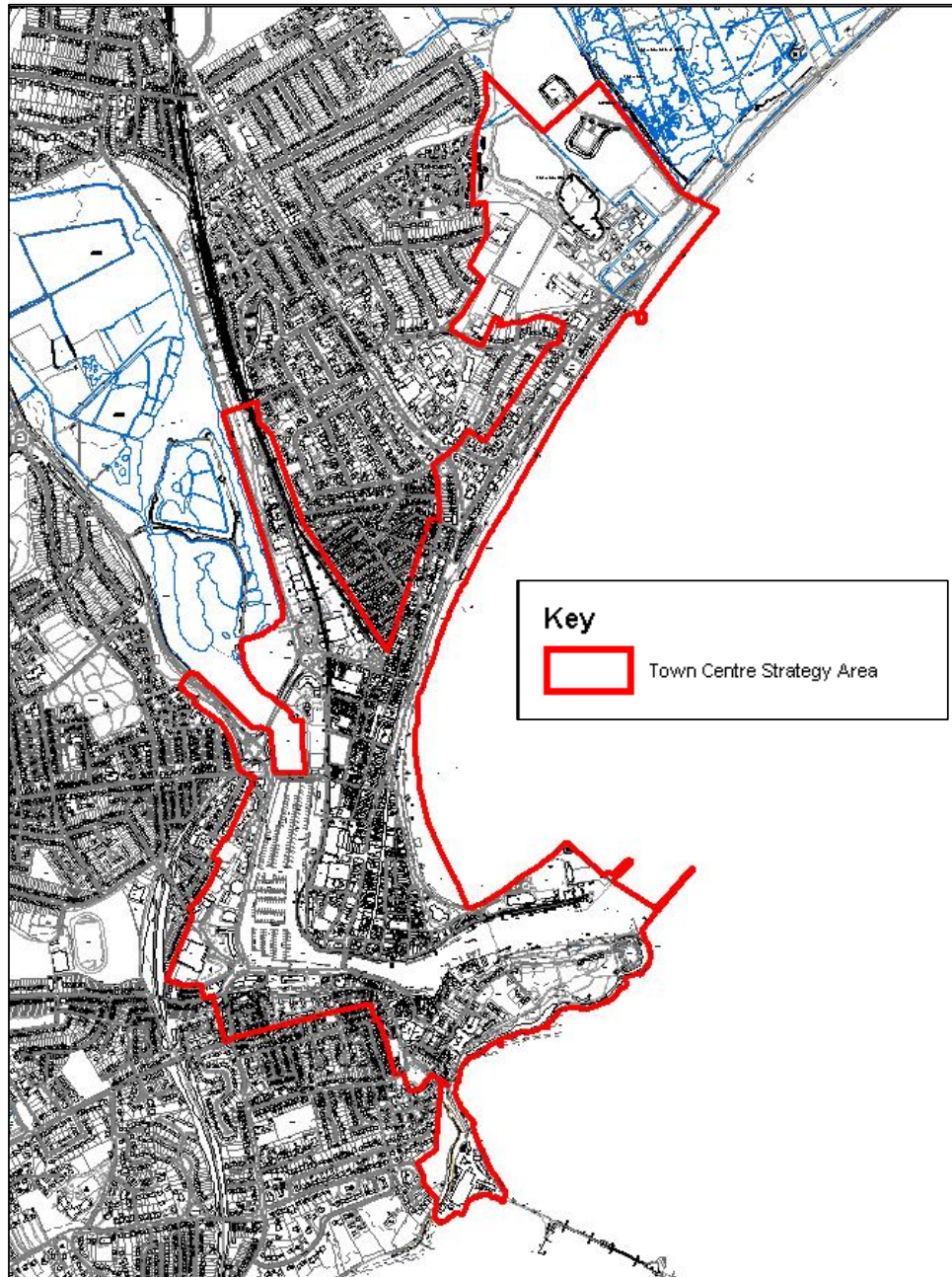


**West Dorset, Weymouth and Portland Local Plan  
WEY1 Town Centre Strategy Area, Weymouth**

As proposed to be modified



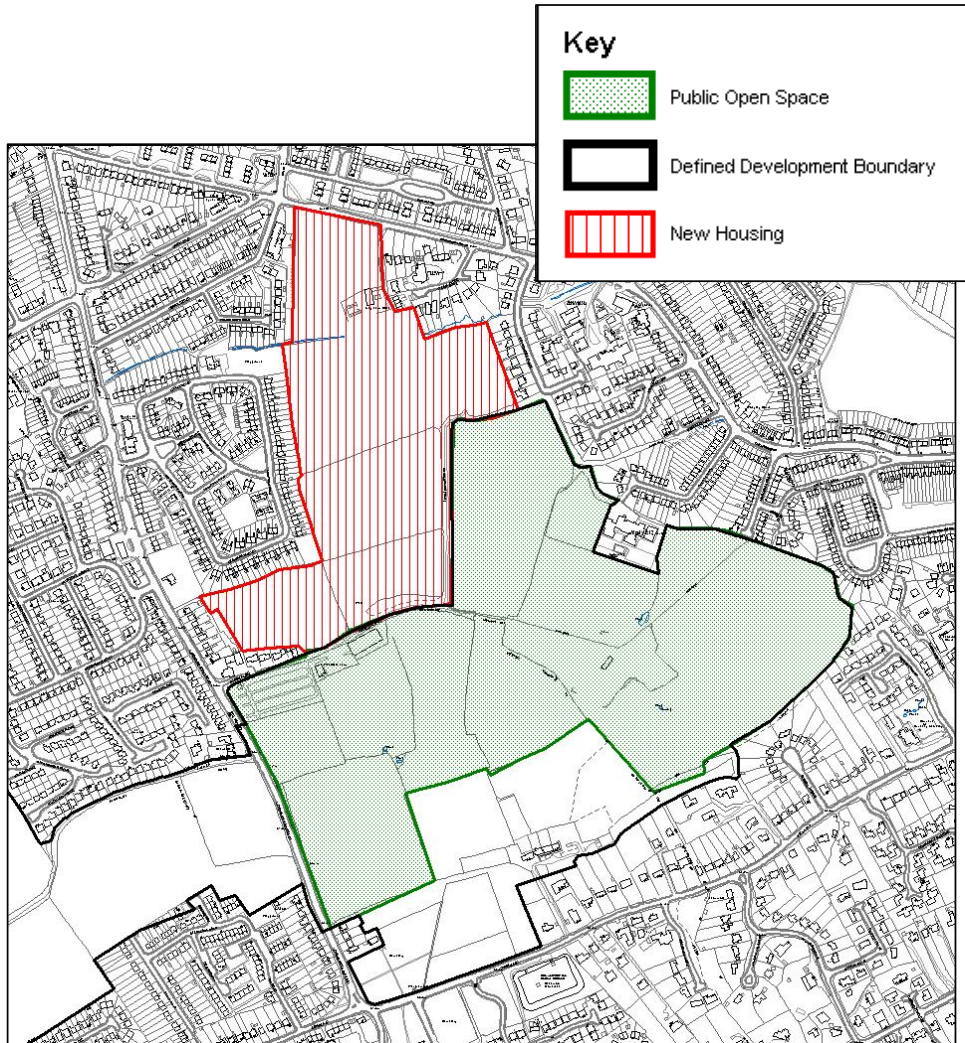
© Crown Copyright and database right (2012). Ordnance Survey Licence number 100024307  
© West Dorset District Council 2012  
© Crown Copyright and database right (2012). Ordnance Survey Licence number 100019690  
© Weymouth and Portland Borough Council 2012

Land needed for strategic landscaping and infrastructure such as new roads and drainage associated with development may take place outside the boundaries identified.

# West Dorset, Weymouth and Portland Local Plan

## WEY10 Markham & Little Francis, Weymouth

As proposed to be modified



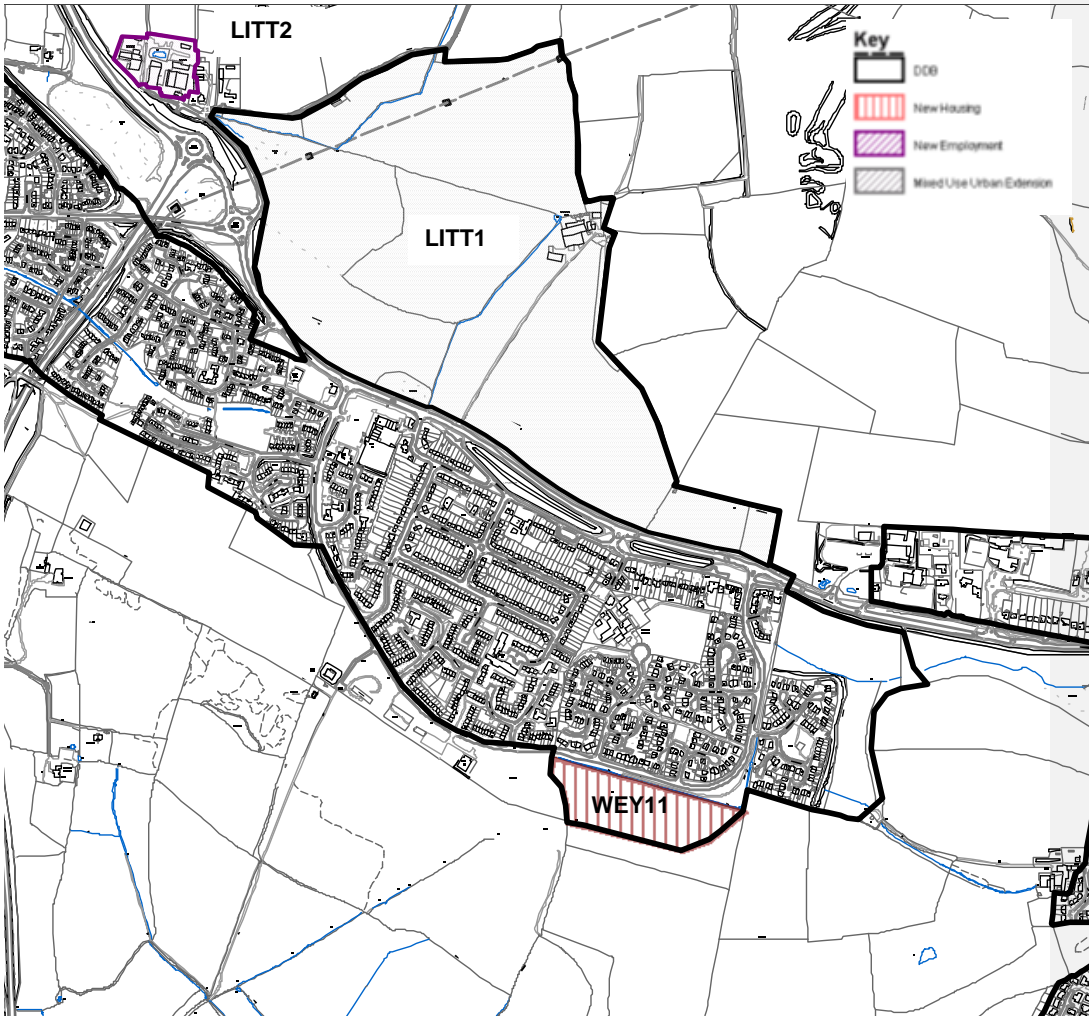
Current Area of Local Landscape Importance and Important Open Gap designation will no longer apply within the Defined Development Boundary

© Crown Copyright and database right (2012). Ordnance Survey Licence number 100024307  
© West Dorset District Council 2012  
© Crown Copyright and database right (2012). Ordnance Survey Licence number 100019690  
© Weymouth and Portland Borough Council 2012

Land needed for strategic landscaping and infrastructure such as new roads and drainage associated with development may take place outside the boundaries identified.



**West Dorset, Weymouth and Portland Local Plan**  
**WEY11 Land off Louviers Road, Littlemoor, Weymouth**  
**LITT1 Littlemoor Urban Extension, Littlemoor, Weymouth**  
**LITT2 Land at Icen and Weyside Farms, Littlemoor, Weymouth**

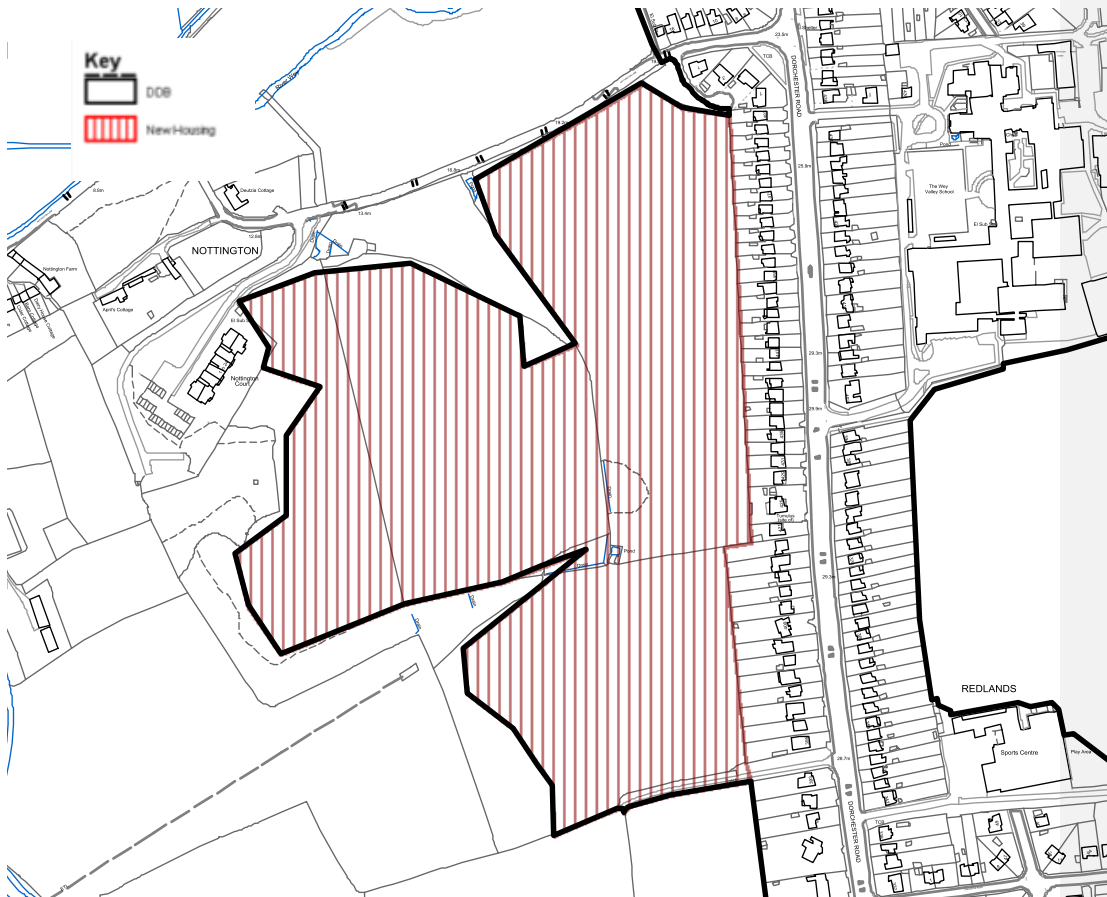


Current Area of Local Landscape Importance and Important Open Gap designation will no longer apply within the Defined Development Boundary

© Crown Copyright and database right (2012). Ordnance Survey Licence number 100024307  
© West Dorset District Council 2012  
© Crown Copyright and database right (2012). Ordnance Survey Licence number 100019690  
© Weymouth and Portland Borough Council 2012

Land needed for strategic landscaping and infrastructure such as new roads and drainage associated with development may take place outside the boundaries identified.

## West Dorset, Weymouth and Portland Local Plan WEY12 Land at Wey Valley, Weymouth



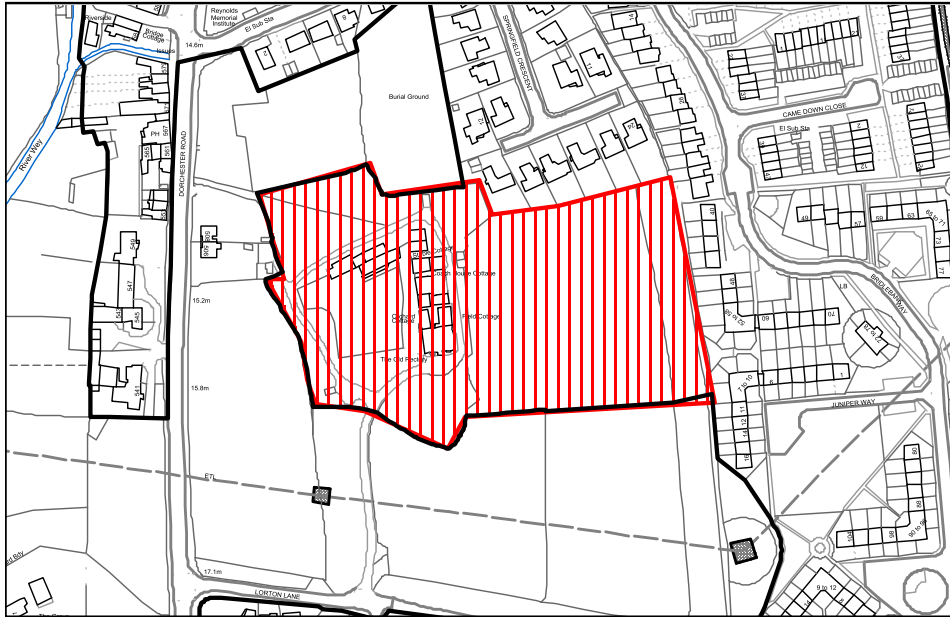
Current Area of Local Landscape Importance and Important Open Gap designation will no longer apply within the Defined Development Boundary

© Crown Copyright and database right (2012). Ordnance Survey Licence number 100024307  
© West Dorset District Council 2012  
© Crown Copyright and database right (2012). Ordnance Survey Licence number 100019690  
© Weymouth and Portland Borough Council 2012

Land needed for strategic landscaping and infrastructure such as new roads and drainage associated with development may take place outside the boundaries identified.

**West Dorset, Weymouth and Portland Local Plan**  
**WEY13 Land at the Old Rectory, Lorton Lane, Weymouth**  
**WEY14 Land to the south of Lorton Lane, Weymouth**  
As proposed to be modified

**Formatted:** Font: 14  
pt, Bold



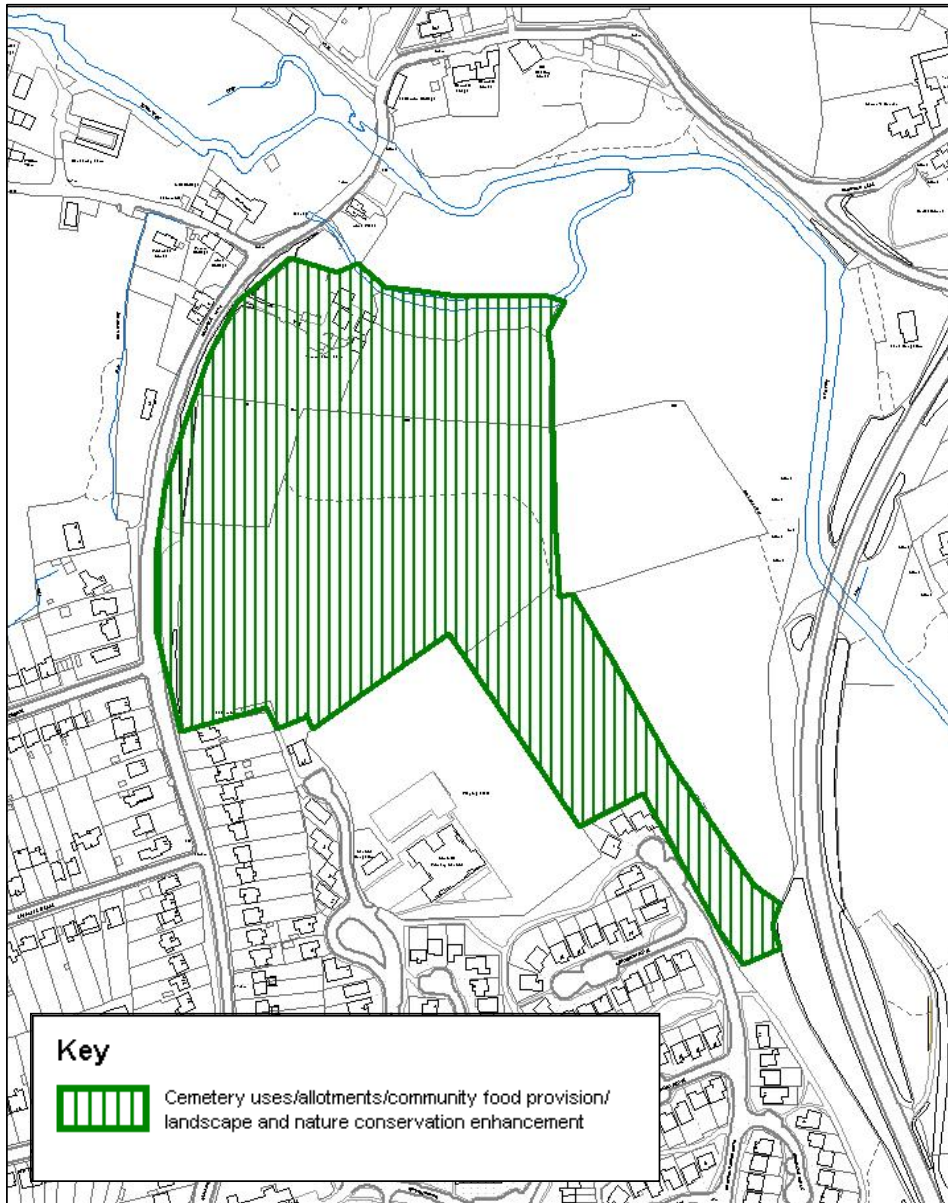
© Crown Copyright and database right (2012). Ordnance Survey Licence number 100024307  
© West Dorset District Council 2012  
© Crown Copyright and database right (2012). Ordnance Survey Licence number 100019690  
© Weymouth and Portland Borough Council 2012

Land needed for strategic landscaping and infrastructure such as new roads and drainage associated with development may take place outside the boundaries identified.

## West Dorset, Weymouth and Portland Local Plan

WEY16-~~WEY15~~ Tumbledown Farm, Weymouth

As proposed to be modified



© Crown Copyright and database right (2012). Ordnance Survey Licence number 100024307

© West Dorset District Council 2012

© Crown Copyright and database right (2012). Ordnance Survey Licence number 100019690

© Weymouth and Portland Borough Council 2012

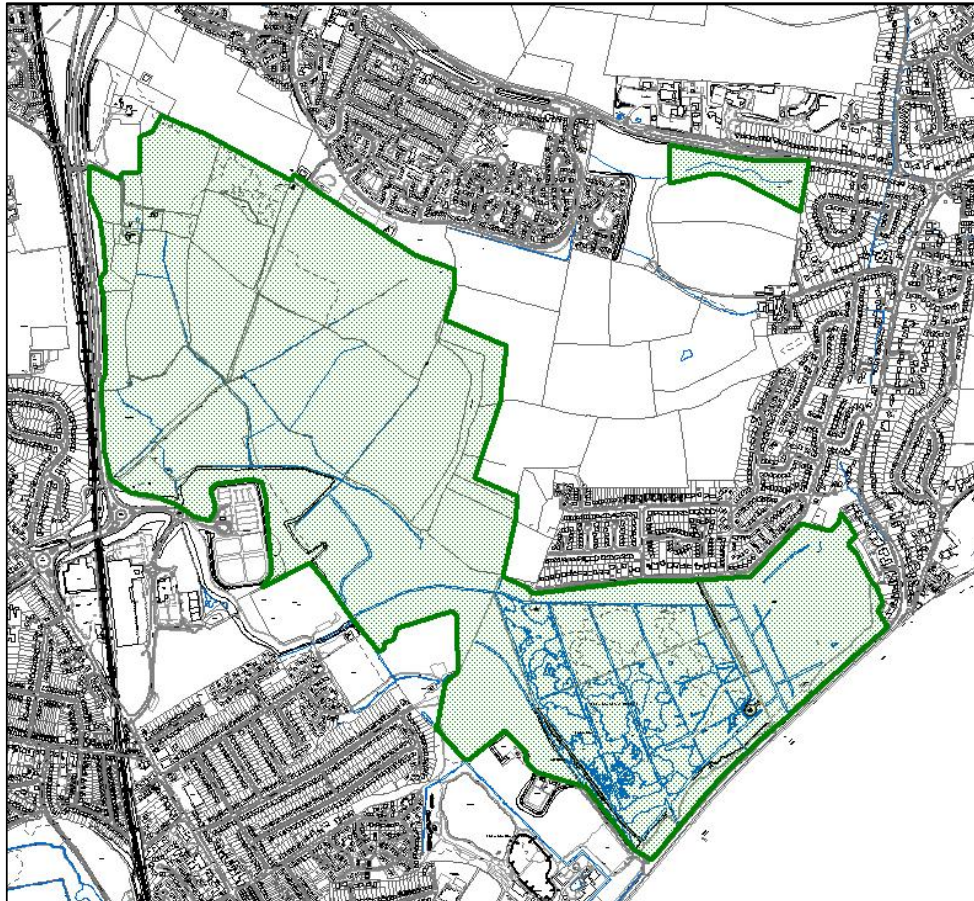
Land needed for strategic landscaping and infrastructure such as new roads and drainage associated with development may take place outside the boundaries identified.



## West Dorset, Weymouth and Portland Local Plan

WEY17-**WEY16** Lorton Valley Nature Park, Weymouth

As proposed to be modified



### Key



Lorton Valley Nature Park

© Crown Copyright and database right (2012). Ordnance Survey Licence number 100024307

© West Dorset District Council 2012

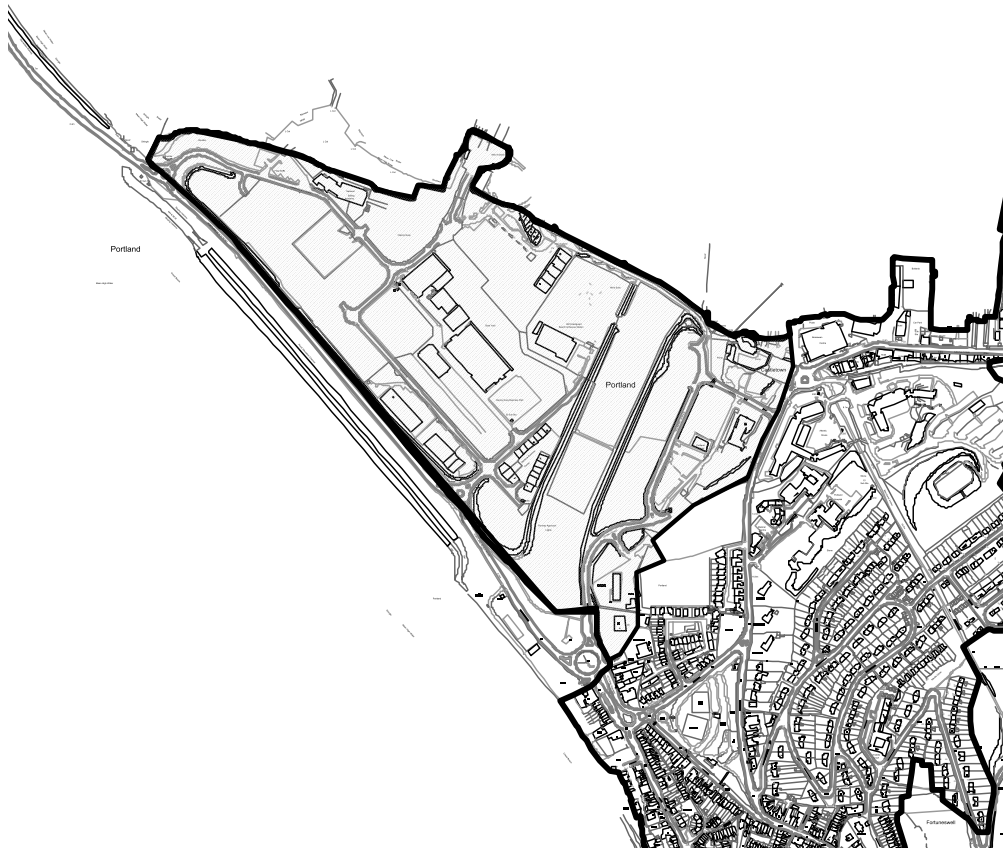
© Crown Copyright and database right (2012). Ordnance Survey Licence number 100019690

© Weymouth and Portland Borough Council 2012

Land needed for strategic landscaping and infrastructure such as new roads and drainage associated with development may take place outside the boundaries identified.

# West Dorset, Weymouth and Portland Local Plan

## PORT2 PORT1 Osprey Quay, Portland



© Crown Copyright and database right (2012). Ordnance Survey Licence number 100024307  
© West Dorset District Council 2012  
© Crown Copyright and database right (2012). Ordnance Survey Licence number 100019690  
© Weymouth and Portland Borough Council 2012

Land needed for strategic landscaping and infrastructure such as new roads and drainage associated with development may take place outside the boundaries identified.



# West Dorset, Weymouth and Portland Local Plan

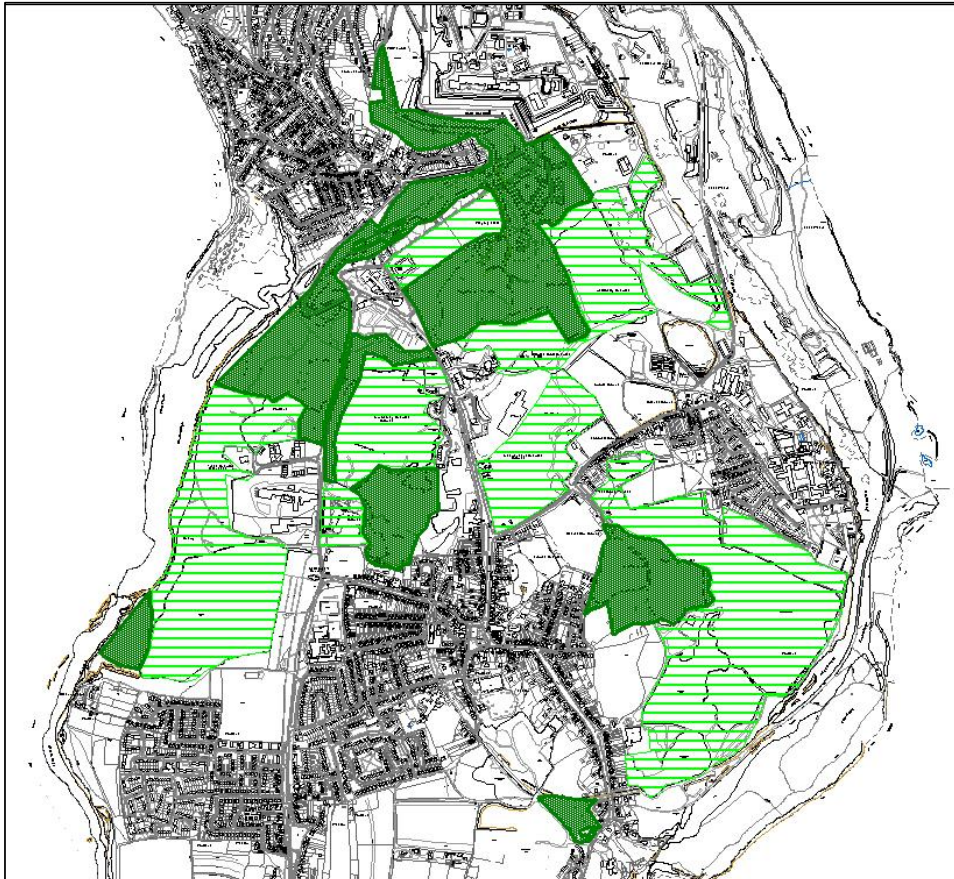
## PORT3-~~PORT2~~ Former Hardy Complex, Portland





© Crown Copyright and database right (2012). Ordnance Survey Licence number 100024307  
© West Dorset District Council 2012  
© Crown Copyright and database right (2012). Ordnance Survey Licence number 100019690  
© Weymouth and Portland Borough Council 2012

Land needed for strategic landscaping and infrastructure such as new roads and drainage associated with development may take place outside the boundaries identified.

**West Dorset, Weymouth and Portland Local Plan**  
**PORT4-~~PORT3~~ Portland Quarries Nature Park, Portland**  
As proposed to be modified



**Key**

-  Portland Quarry Nature Park Policy Area
-  Portland Quarry Nature Park Aspirational Area

© Crown Copyright and database right (2012). Ordnance Survey Licence number 100024307  
© West Dorset District Council 2012  
© Crown Copyright and database right (2012). Ordnance Survey Licence number 100019690  
© Weymouth and Portland Borough Council 2012

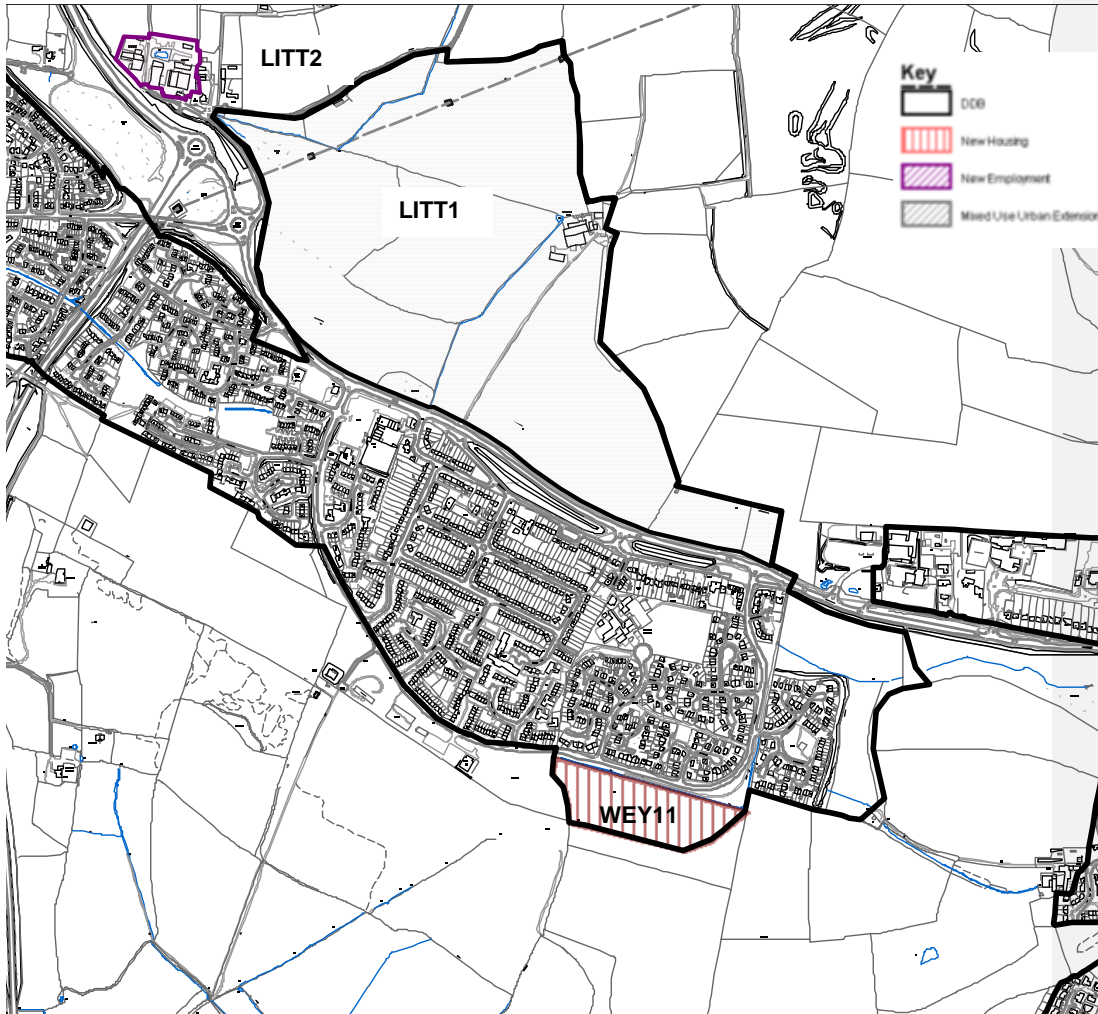
Land needed for strategic landscaping and infrastructure such as new roads and drainage associated with development may take place outside the boundaries identified.

## West Dorset, Weymouth and Portland Local Plan

WEY11 Land off Louviers Road, Littlemoor, Weymouth

LITT1 Littlemoor Urban Extension, Littlemoor, Weymouth

LITT2 Land at Icen and Weyside Farms, Littlemoor, Weymouth



Current Area of Local Landscape Importance and Important Open Gap designation will no longer apply within the Defined Development Boundary

© Crown Copyright and database right (2012). Ordnance Survey Licence number 100024307

© West Dorset District Council 2012

© Crown Copyright and database right (2012). Ordnance Survey Licence number 100019690

© Weymouth and Portland Borough Council 2012

Land needed for strategic landscaping and infrastructure such as new roads and drainage associated with development may take place outside the boundaries identified.