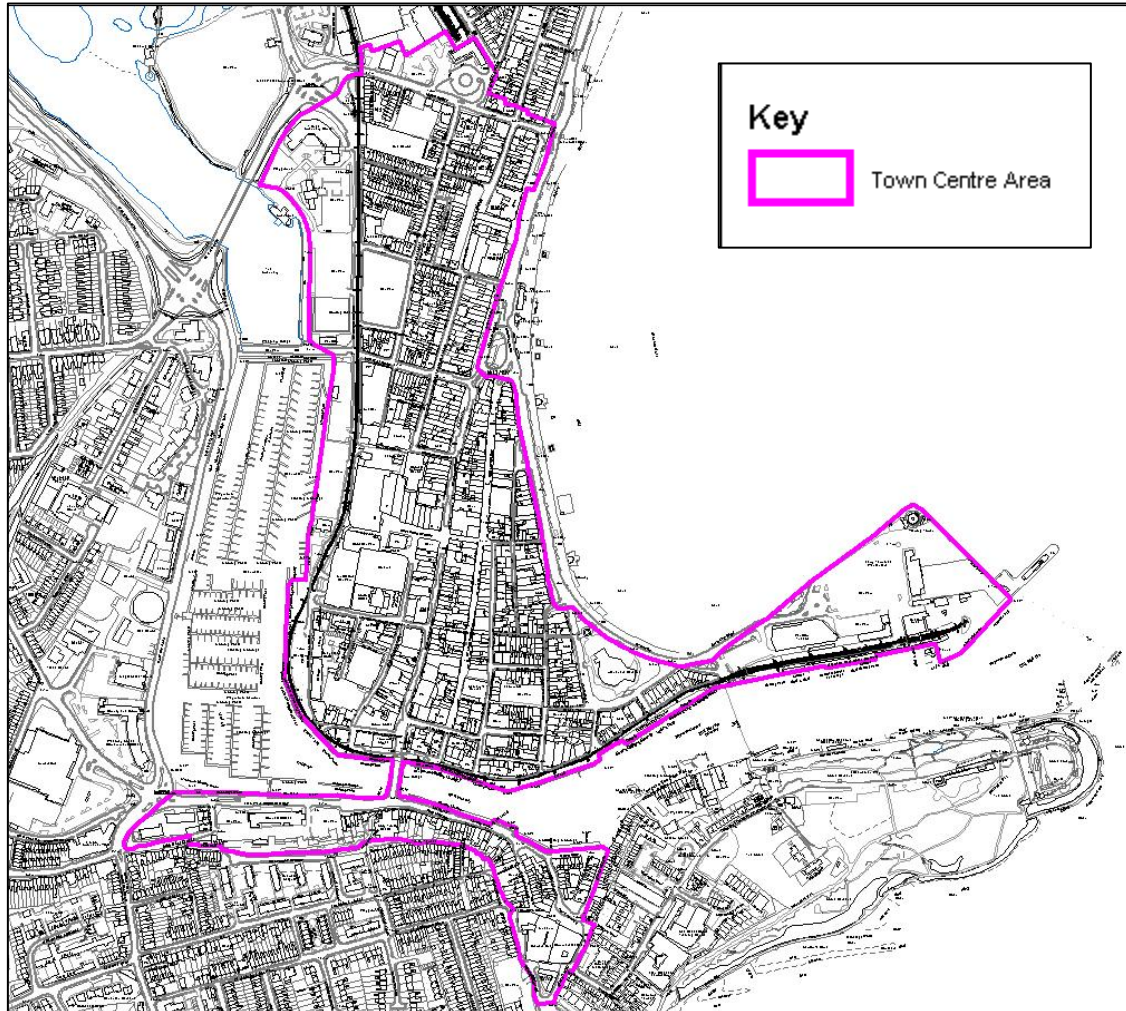


West Dorset, Weymouth and Portland Local Plan ECON4 Town Centre Area, Weymouth

As proposed to be modified



© Crown Copyright and database right (2012). Ordnance Survey Licence number 100024307

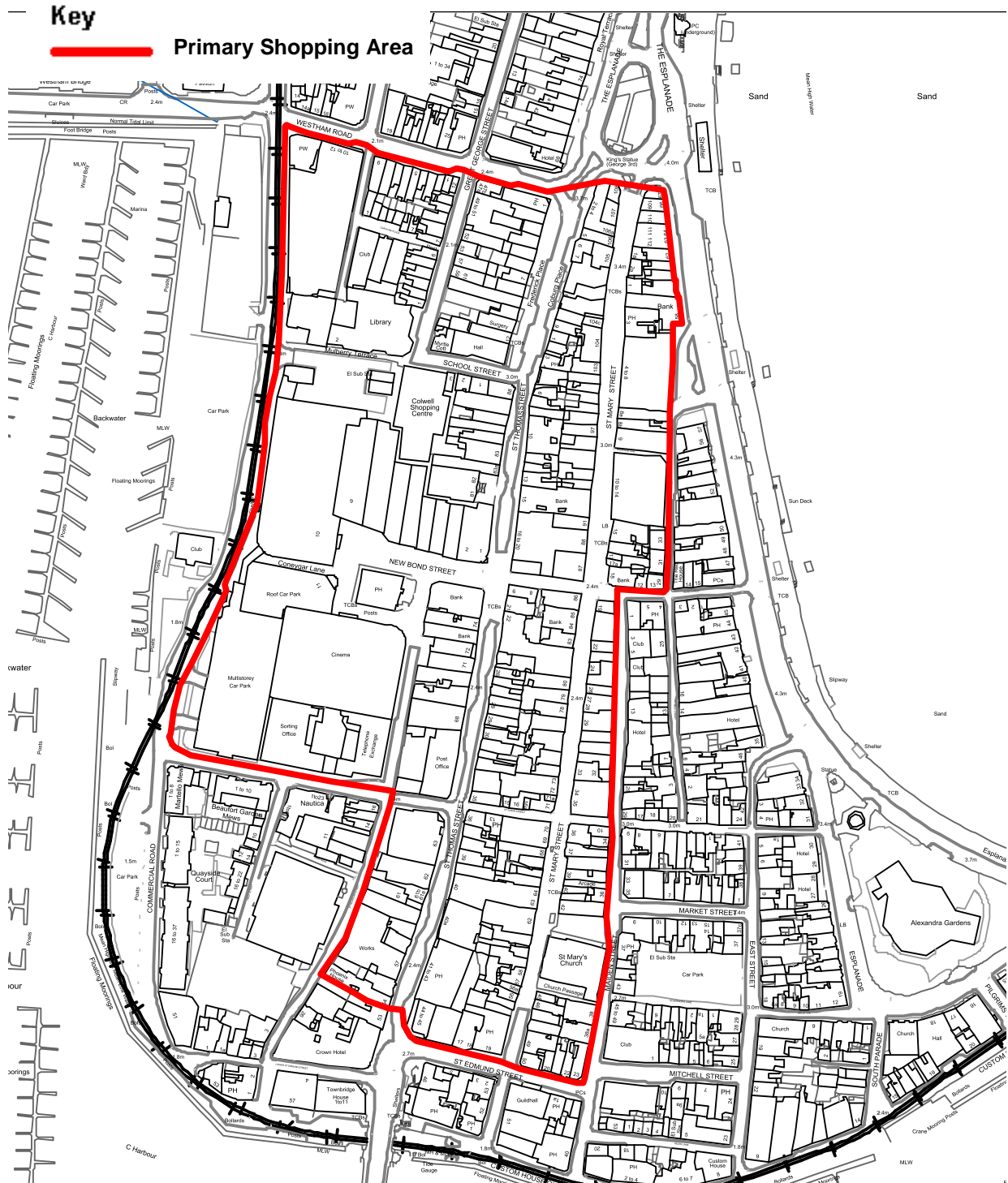
© West Dorset District Council 2012

© Crown Copyright and database right (2012). Ordnance Survey Licence number 100019690

© Weymouth and Portland Borough Council 2012

Land needed for strategic landscaping and infrastructure such as new roads and drainage associated with development may take place outside the boundaries identified.

West Dorset, Weymouth and Portland Local Plan ECON4 Primary Shopping Area, Weymouth

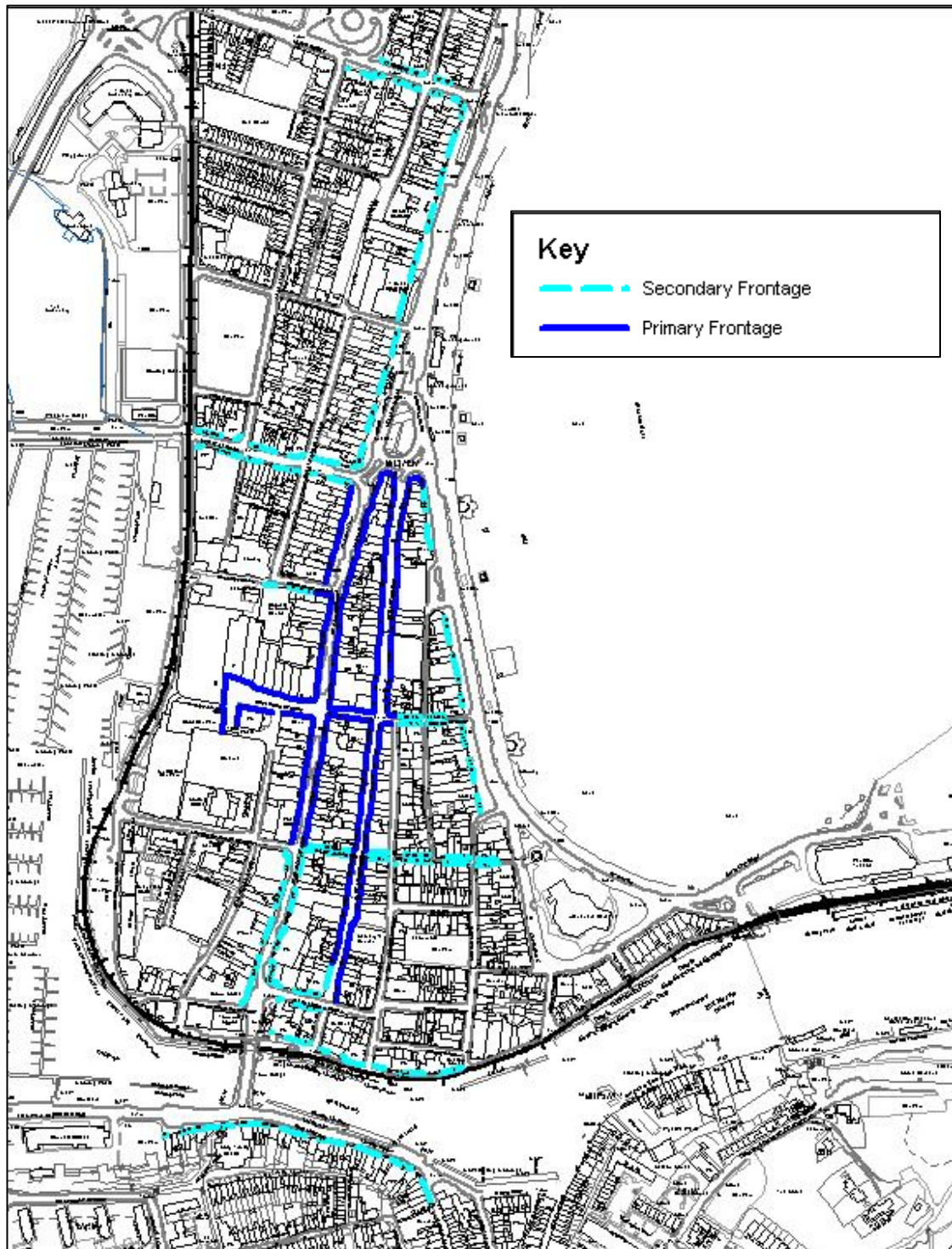


© Crown Copyright and database right (2012). Ordnance Survey Licence number 100024307
 © West Dorset District Council 2012
 © Crown Copyright and database right (2012). Ordnance Survey Licence number 100019690
 © Weymouth and Portland Borough Council 2012

Land needed for strategic landscaping and infrastructure such as new roads and drainage associated with development may take place outside the boundaries identified.

West Dorset, Weymouth and Portland Local Plan ECON4 Primary and Secondary Frontages, Weymouth

As proposed to be modified



© Crown Copyright and database right (2012). Ordnance Survey Licence number 100024307

© West Dorset District Council 2012

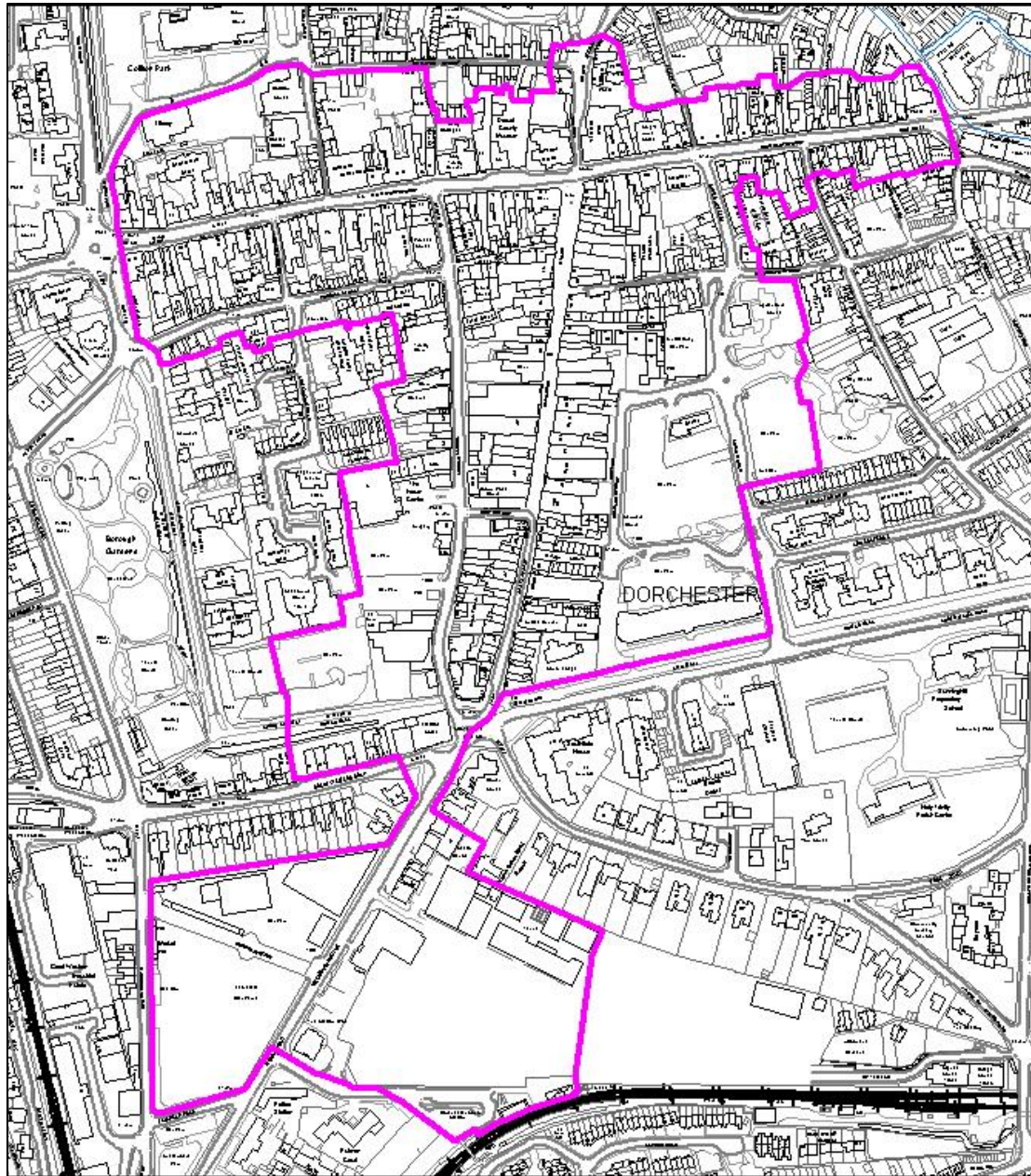
© Crown Copyright and database right (2012). Ordnance Survey Licence number 100019690

© Weymouth and Portland Borough Council 2012

Land needed for strategic landscaping and infrastructure such as new roads and drainage associated with development may take place outside the boundaries identified.

West Dorset, Weymouth and Portland Local Plan ECON4 Town Centre Area, Dorchester

As proposed to be modified



© Crown Copyright and database right (2012). Ordnance Survey Licence number 100024307

© West Dorset District Council 2012

© Crown Copyright and database right (2012). Ordnance Survey Licence number 100019690

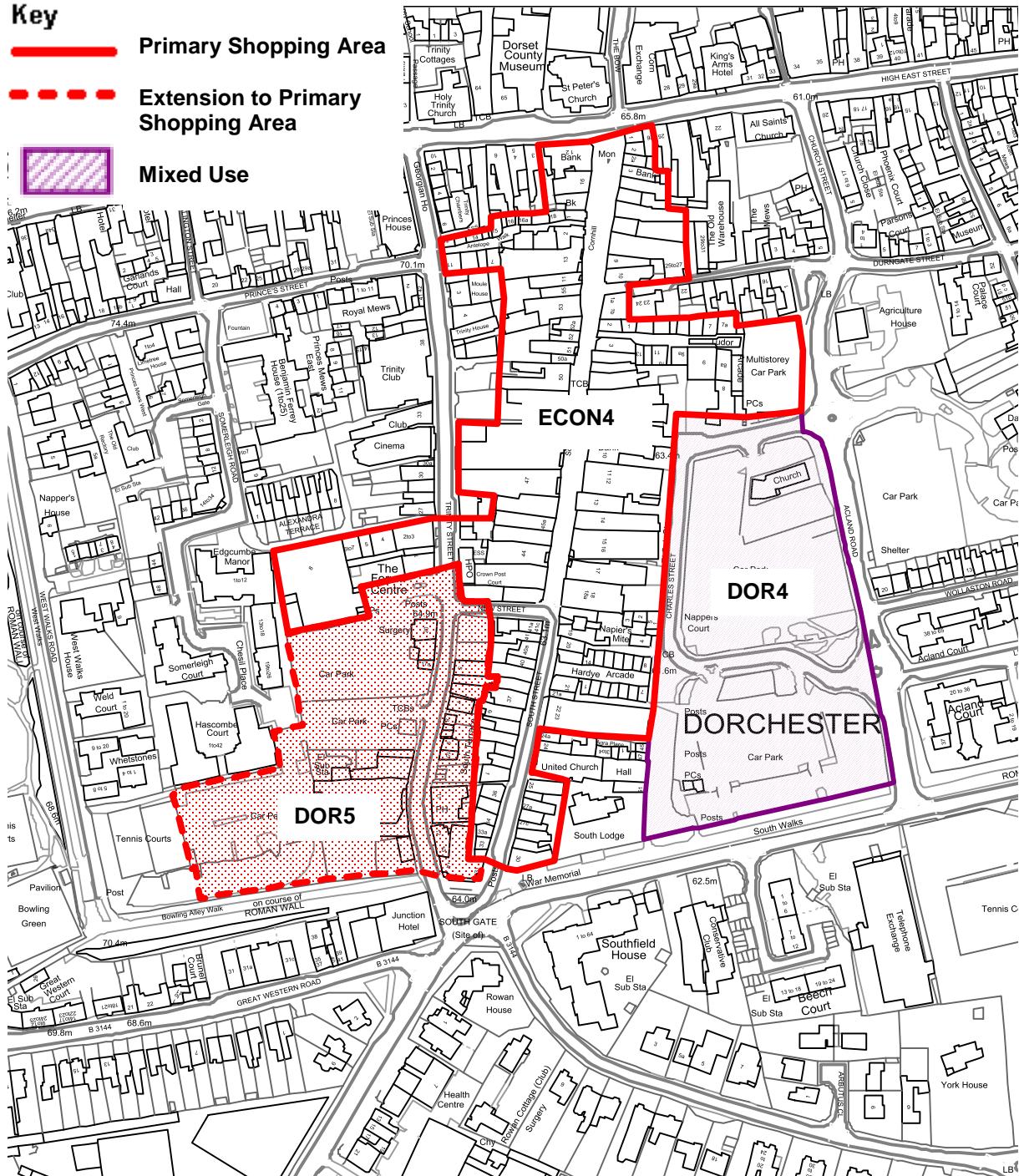
© Weymouth and Portland Borough Council 2012

Land needed for strategic landscaping and infrastructure such as new roads and drainage associated with development may take place outside the boundaries identified.

**West Dorset, Weymouth and Portland Local Plan
 ECON4 Primary Shopping Area, Dorchester
 DOR4 Charles Street, Dorchester
 DOR5 Future Town Centre Expansion, Dorchester**

Key

-  Primary Shopping Area
-  Extension to Primary Shopping Area
-  Mixed Use


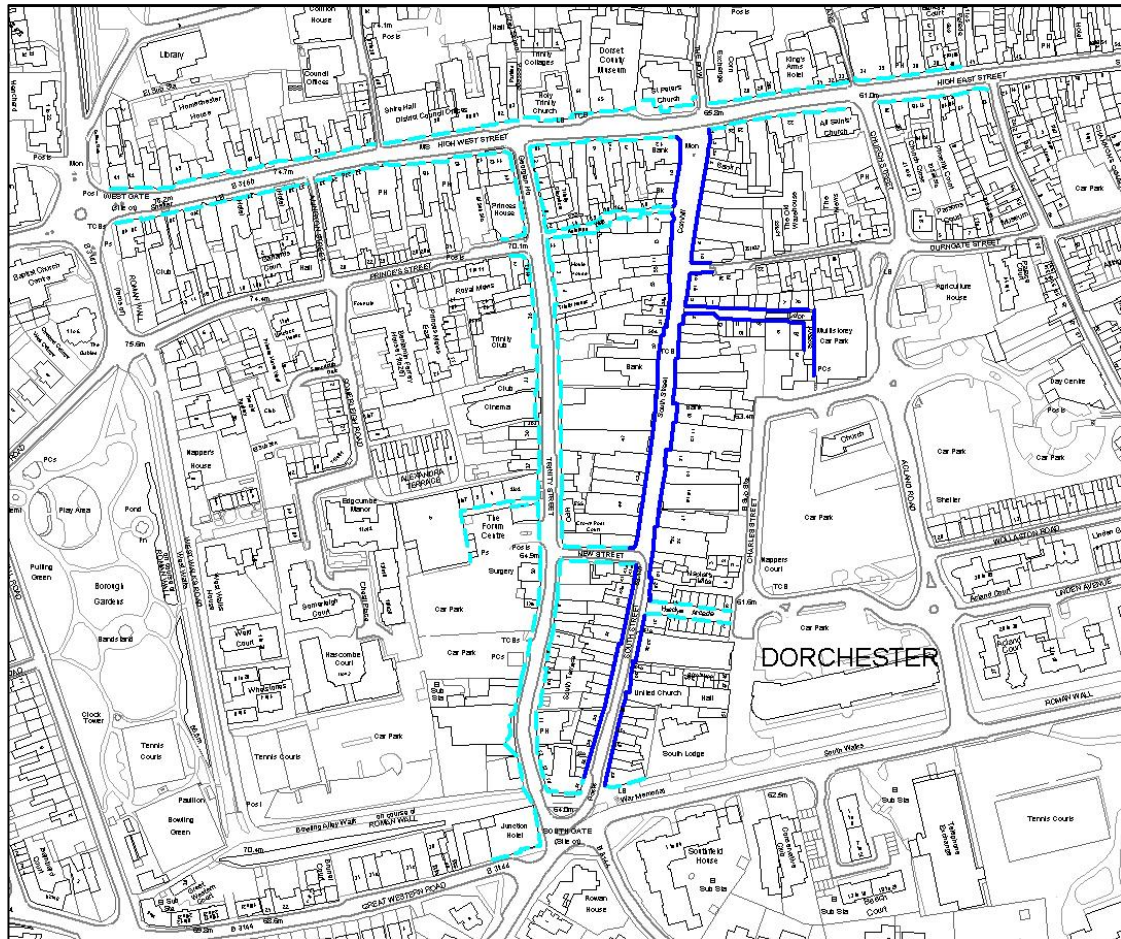


© Crown Copyright and database right (2012). Ordnance Survey Licence number 100024307
 © West Dorset District Council 2012
 © Crown Copyright and database right (2012). Ordnance Survey Licence number 100019690
 © Weymouth and Portland Borough Council 2012

Land needed for strategic landscaping and infrastructure such as new roads and drainage associated with development may take place outside the boundaries identified.

West Dorset, Weymouth and Portland Local Plan ECON4 Primary and Secondary Frontages, Dorchester

As proposed to be modified



© Crown Copyright and database right (2012). Ordnance Survey Licence number 100024307

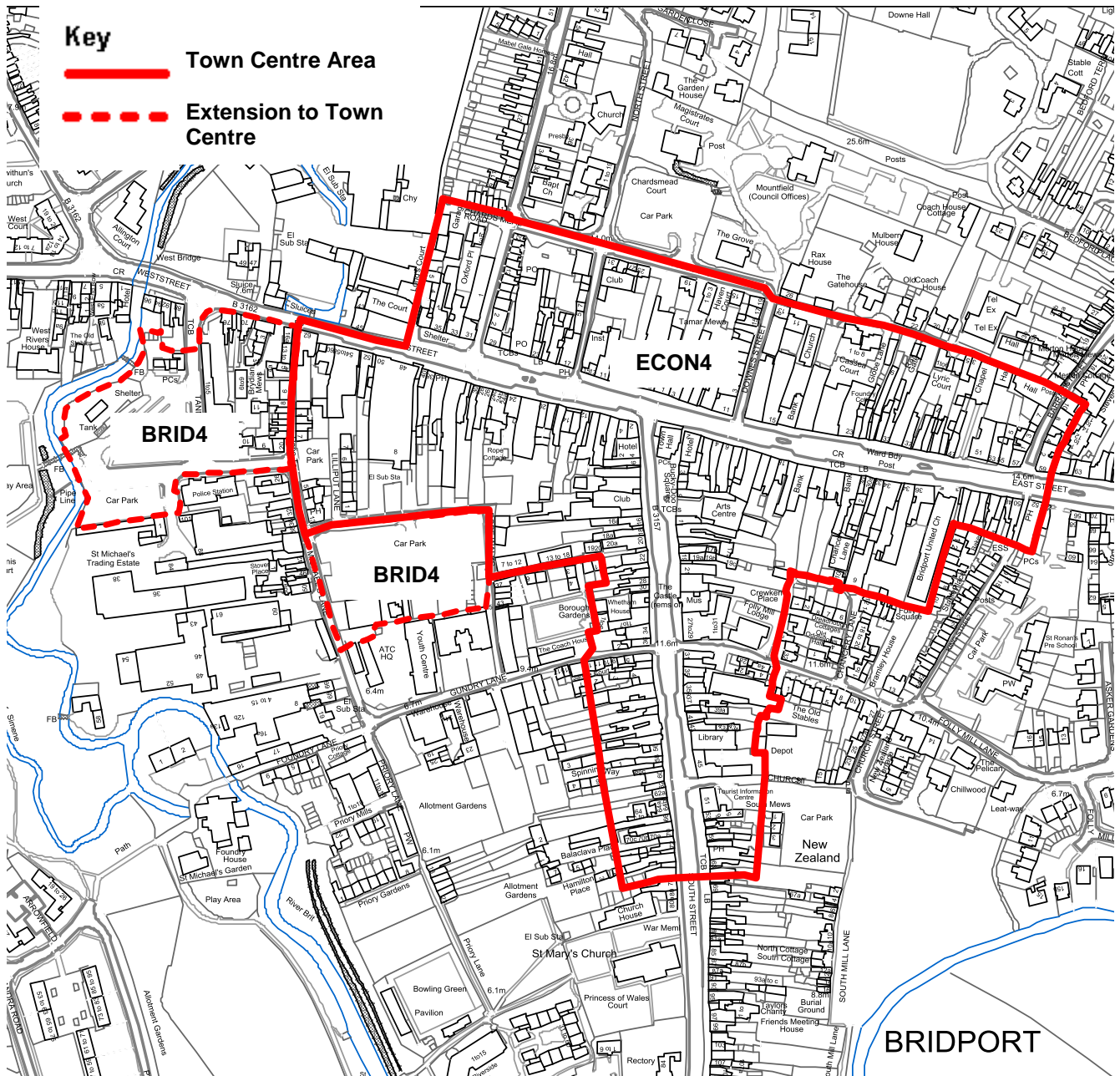
© West Dorset District Council 2012

© Crown Copyright and database right (2012). Ordnance Survey Licence number 100019690

© Weymouth and Portland Borough Council 2012

Land needed for strategic landscaping and infrastructure such as new roads and drainage associated with development may take place outside the boundaries identified.

**West Dorset, Weymouth and Portland Local Plan
ECON4 Town Centre Area, Bridport
BRID4 Future Town Centre Expansion, Bridport**

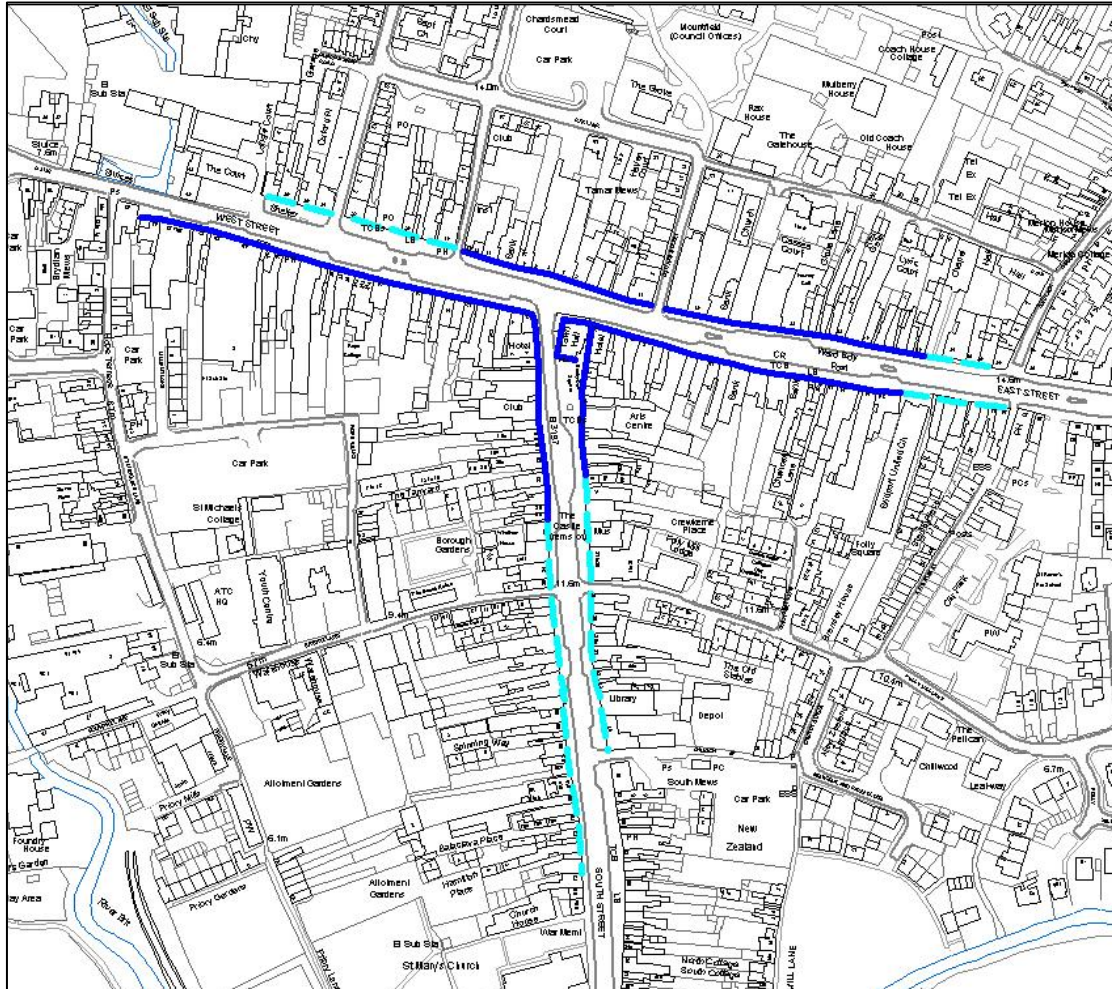


© Crown Copyright and database right (2012). Ordnance Survey Licence number 100024307
 © West Dorset District Council 2012
 © Crown Copyright and database right (2012). Ordnance Survey Licence number 100019690
 © Weymouth and Portland Borough Council 2012



Land needed for strategic landscaping and infrastructure such as new roads and drainage associated with development may take place outside the boundaries identified.

West Dorset, Weymouth and Portland Local Plan ECON4 Primary and Secondary Frontages, Bridport

As proposed to be modified



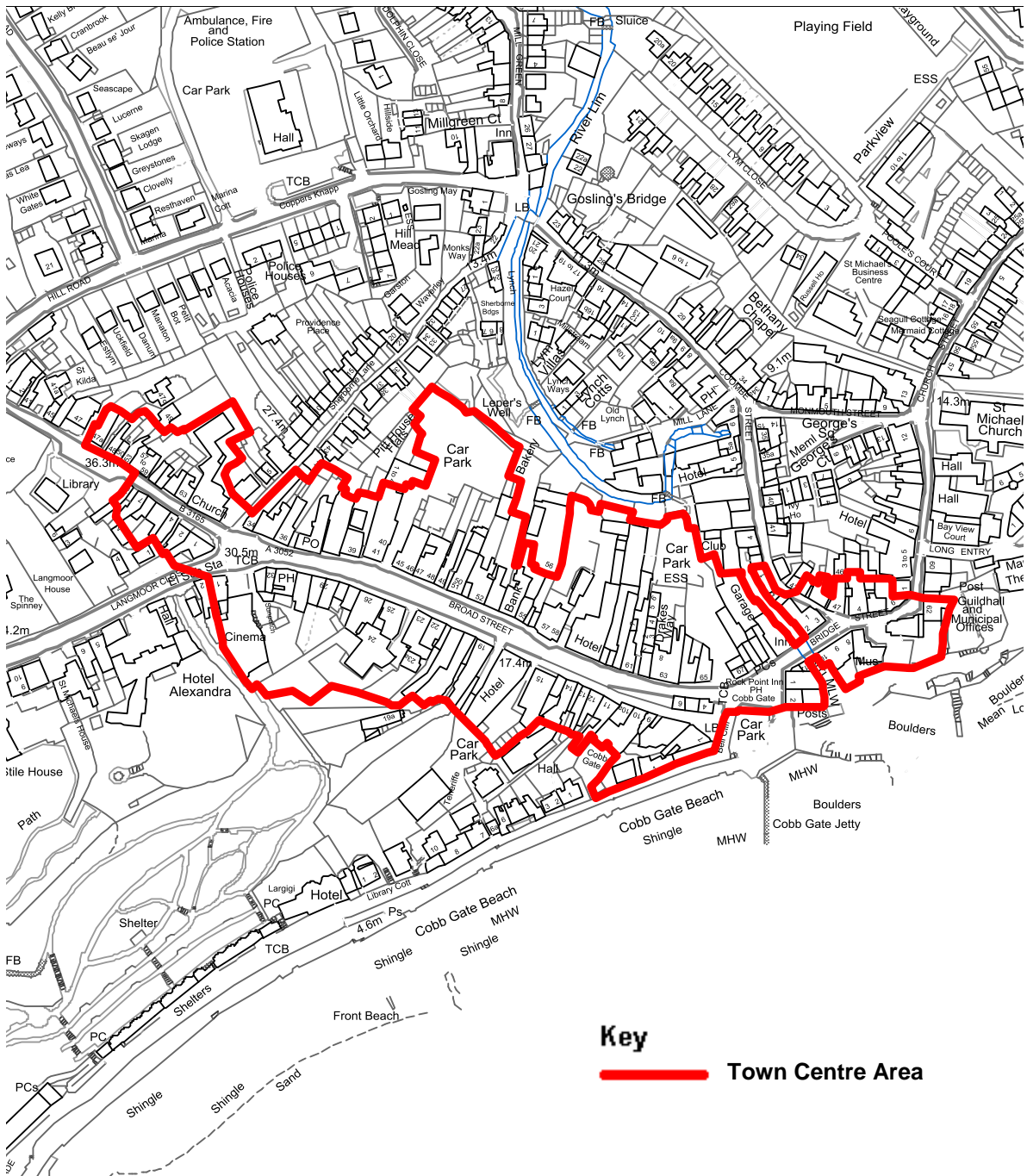
Key

-  Secondary Frontage
-  Primary Frontage

© Crown Copyright and database right (2012). Ordnance Survey Licence number 100024307
© West Dorset District Council 2012
© Crown Copyright and database right (2012). Ordnance Survey Licence number 100019690
© Weymouth and Portland Borough Council 2012

Land needed for strategic landscaping and infrastructure such as new roads and drainage associated with development may take place outside the boundaries identified.

West Dorset, Weymouth and Portland Local Plan ECON4 Town Centre Area, Lyme Regis

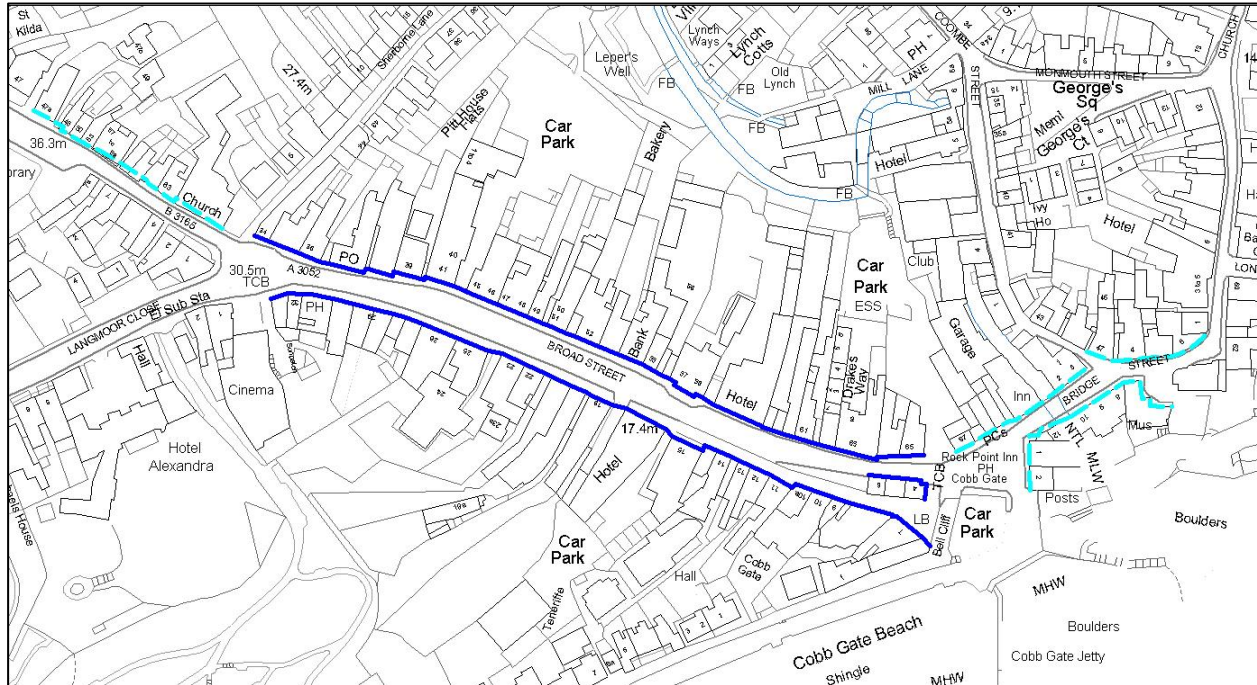


© Crown Copyright and database right (2012). Ordnance Survey Licence number 100024307
 © West Dorset District Council 2012
 © Crown Copyright and database right (2012). Ordnance Survey Licence number 100019690
 © Weymouth and Portland Borough Council 2012



Land needed for strategic landscaping and infrastructure such as new roads and drainage associated with development may take place outside the boundaries identified.

West Dorset, Weymouth and Portland Local Plan ECON4 Primary and Secondary Frontages, Lyme Regis

As proposed to be modified




Key

-  Secondary Frontage
-  Primary Frontage

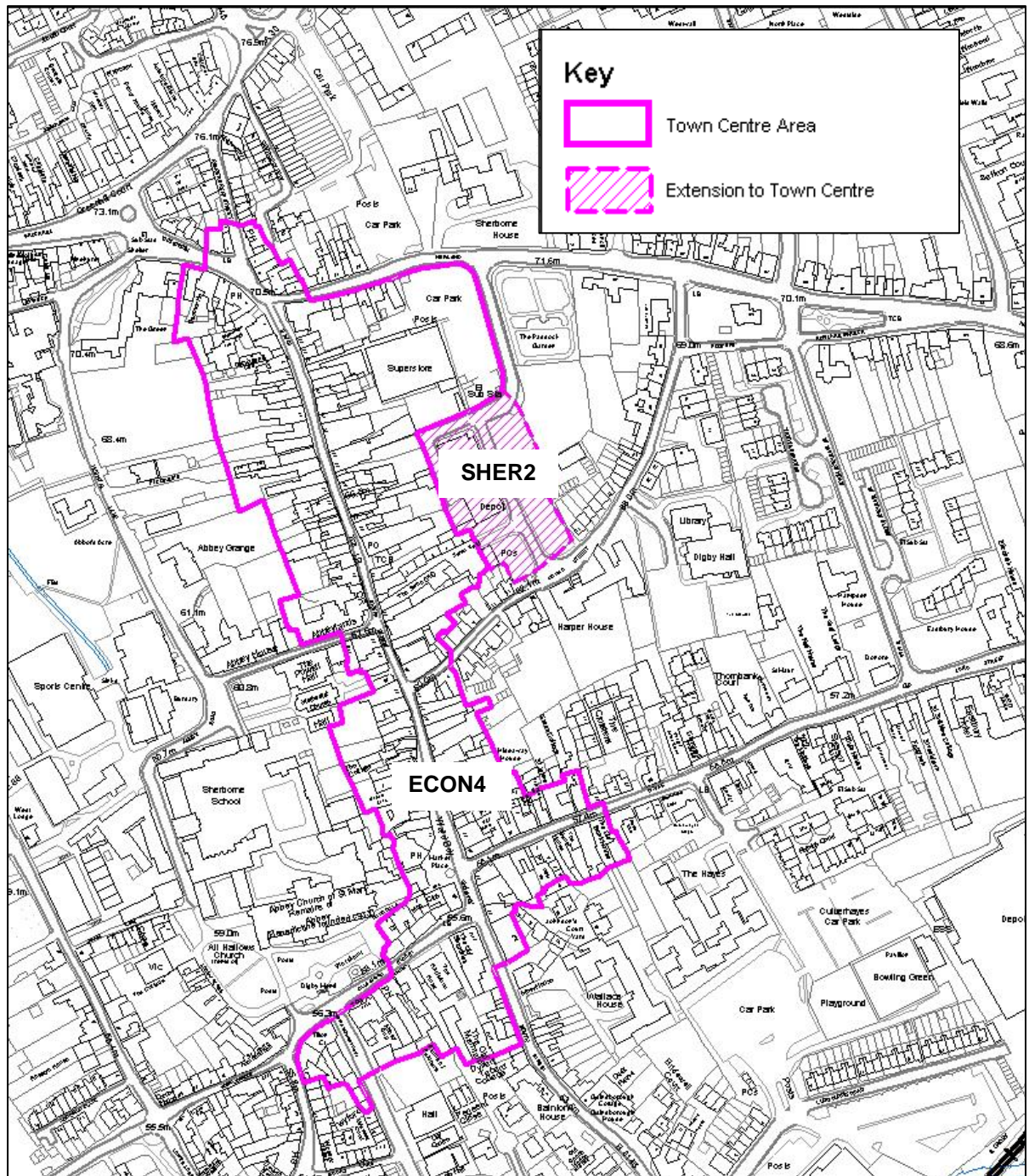
© Crown Copyright and database right (2012). Ordnance Survey Licence number 100024307
© West Dorset District Council 2012
© Crown Copyright and database right (2012). Ordnance Survey Licence number 100019690
© Weymouth and Portland Borough Council 2012

Land needed for strategic landscaping and infrastructure such as new roads and drainage associated with development may take place outside the boundaries identified.

**West Dorset, Weymouth and Portland Local Plan
 ECON4 Town Centre Area, Sherborne
 SHER2 Future Town Centre Expansion, Sherborne**



As proposed to be modified

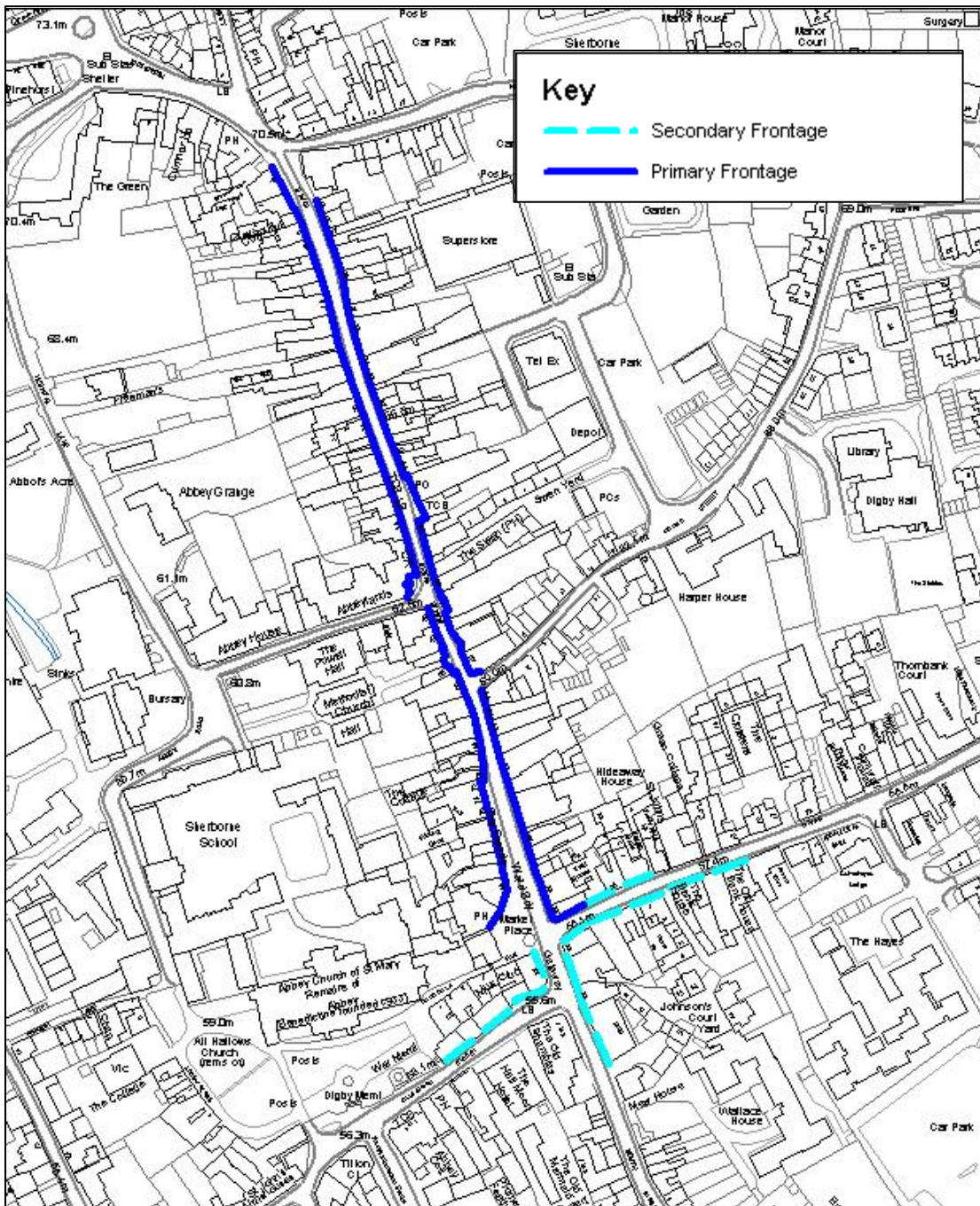


© Crown Copyright and database right (2012). Ordnance Survey Licence number 100024307
 © West Dorset District Council 2012
 © Crown Copyright and database right (2012). Ordnance Survey Licence number 100019690
 © Weymouth and Portland Borough Council 2012

Land needed for strategic landscaping and infrastructure such as new roads and drainage associated with development may take place outside the boundaries identified.

West Dorset, Weymouth and Portland Local Plan ECON4 Primary and Secondary Frontages, Sherborne

As proposed to be modified



© Crown Copyright and database right (2012). Ordnance Survey Licence number 100024307

© West Dorset District Council 2012

© Crown Copyright and database right (2012). Ordnance Survey Licence number 100019690

© Weymouth and Portland Borough Council 2012

Land needed for strategic landscaping and infrastructure such as new roads and drainage associated with development may take place outside the boundaries identified.