

WEST DORSET DISTRICT COUNCIL
AIR QUALITY MANAGEMENT ORDER 2009

Environment Act 1995 Part IV Section 83 (1)

As a result of its air quality detailed assessment of July 2008, West Dorset District Council ("the Council") is satisfied that the air quality objective for nitrogen dioxide (NO₂ annual mean), as prescribed by the Air Quality (England) Regulations 2000 and the Air Quality (England) (Amendment) Regulations 2002, has not been achieved in the area described below due to the levels of nitrogen dioxide which exceed the levels set by the Regulations.

Therefore the Council, in exercise of powers conferred upon it by Section 83 (1) of the Environment Act 1995 hereby makes the following Order.

1. This Order may be referred to as the West Dorset District Council Air Quality Management Order 2009 and shall come into effect on 6 May 2009.
2. The area shown highlighted on the attached map is designated as an Air Quality Management Area (hereinafter referred to as "the Designated Area"). The Designated Area incorporates High East Street in Dorchester and any dwellings and their associated curtilage within a 15-meter distance from the centre-line of the carriageway.
3. This Order shall remain in force until it is varied or revoked by a subsequent Order.

Given under the Common Seal of the West Dorset District Council

Dated 5 May 2009


The Common Seal of West Dorset District Council was hereunto affixed in the presence of:

R. W. Coatsworth

Chairman

AB

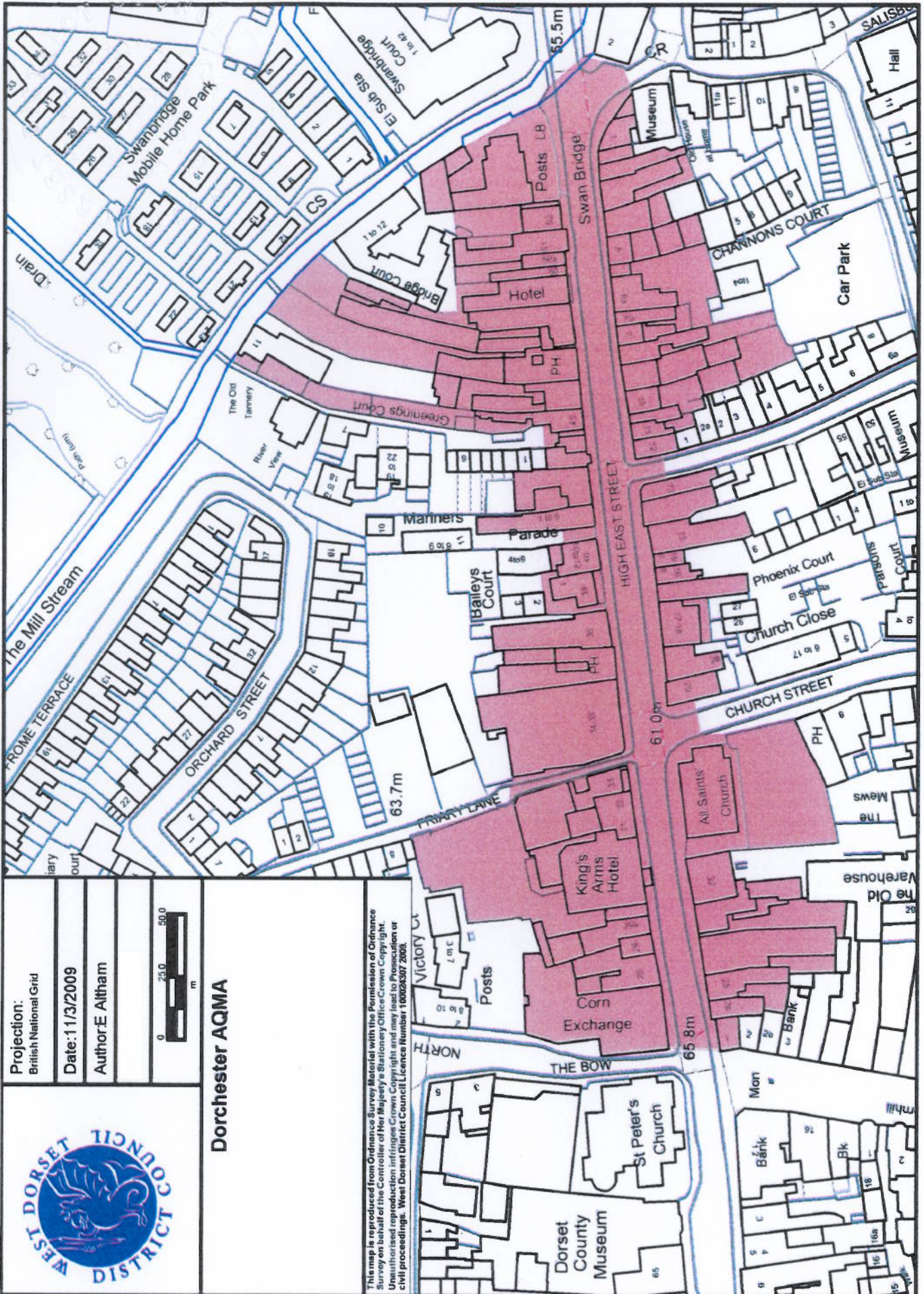
Chief Executive
Director



11930/09

11931/09


D



Projection:
British National Grid

Date: 11/3/2009

Author: E Altham



Dorchester AQMA

This map is reproduced from Ordnance Survey Material with the Permission of Ordnance Survey on behalf of the Controller of Her Majesty's Stationery Office-Crown Copyright. Unauthorised reproduction is prohibited. Crown Copyright and may not be reproduced or civil proceedings. West Dorset District Council Licence Number 100026307 2008.

