

10213
T368
FORM EDORSET COUNTY COUNCIL
PUBLIC RIGHTS OF WAY EVIDENCE FORM

NB: The object of this enquiry is to reach the truth of the matter, whatever it may be. You are therefore asked to answer the questions as fully as possible and not keep back any information, whether for or against the public claim. This is important if this information is to be of real value in establishing the status of the way.

THE INFORMATION GIVEN ON THIS FORM MAY BECOME AVAILABLE FOR PUBLIC INSPECTION

FULL NAME: (Mr/Mrs/Ms) MARTIN DIAMOND AGE: [REDACTED]
ADDRESS: [REDACTED] TEL No. (day): [REDACTED]
OCCUPATION: [REDACTED] TEL No. (eve): [REDACTED]

PATH DETAILS:-

PARISH: Winfrith Newburgh & Coombe Keynes DISTRICT: South Dorset

DESCRIPTION OF ROUTE [please indicate clearly and precisely on a map - 1:2,500 scale if possible]

FROM: SY 8147/8480 at termination of Unclassified County Road by Claypits Farm

TO: SY 8408/8451 at junction with West Lulworth to Wool county road

If necessary, continue your answers on a separate sheet of paper.

1. Have you used the above way? YES/NO [delete as appropriate]

If so:

- a. During which years? 1986 — 2005
b. How many times a year? 2 — 4
c. Where were you going to and from? TRAIL RIDING THROUGH THE COUNTY
d. For what purpose? [e.g. pleasure, business, work] PLEASURE.
e. By what means? [e.g. on foot, on horseback, with a vehicle (please state type)] MOTORCYCLE
f. Did other people also use it? YES/NO [delete as appropriate]
g. If so, how did they use it? [e.g. on foot, on horseback, with a vehicle (please state type)]
FOOT, HORSE BACK, & MOTORCYCLES

2. Has the way always run over the same route? YES/NO [delete as appropriate]

If it has been diverted, give the details and dates: _____

3. Have there to your knowledge ever been on the way any:

- a. Stiles? YES/NO [If yes, state location] _____
b. Gates? YES/NO [If yes, state whether locked] UNLOCKED.
c. Notices? YES/NO [If yes, what did they say?] _____
d. Other obstructions? YES/NO [If yes, state nature and location and how you passed the obstruction]:

4. Who owns the land crossed by this route?

UNKNOWN

PLEASE ATTACH A MAP SHOWING THE PRECISE LINE OF THE ROUTE USED IF POSSIBLE

5. Were you working for any owner or occupier of land crossed by the way at the time when you used it, or were you then a tenant of any such owner? ~~YES~~/NO [delete as appropriate]

If so:

- a. Give particulars and dates _____
- b. Say whether the owner or occupier ever gave you instructions as to the use of the way by the public and, if so, what the instructions were. _____

6. Have you ever obtained permission to use the route? ~~YES~~/NO [delete as appropriate]

If so, from whom? _____ When? _____

7. Have you ever been stopped or turned back when using the way, or do you know of anyone else having been prevented from using it? ~~YES~~/NO [delete as appropriate]

- a. If yes, give dates and particulars. _____

- b. Were you ever told by an owner or tenant of the land crossed by the way, or by anyone in their employment, that it was not public? ~~YES~~/NO [delete as appropriate]

If yes, give dates and particulars: _____

- c. Has anyone else ever told you the route was not public? ~~YES~~/NO [delete as appropriate]

If yes, give dates and particulars. _____

- d. Do you believe the owner or occupier was aware the public was using the way? YES/~~NO~~

If yes, why? OFTEN SEEN BY FARM WORKERS.

- e. Have you ever seen such notices as "Private", "No entry", "No thoroughfare", "Trespassers will be prosecuted" or "This is not a Right of Way". ~~YES~~/NO [delete as appropriate]

If yes, state when and give particulars: _____

8. Have you ever enjoyed a private right along the route in question? _____

NO

9. Please give any further particulars including an estimate of the width if possible:

15^{FT} PLUS - NARROWS AT ENTRANCE TO COOMBE WOOD.

DECLARATION

I am / ~~am not~~ [delete as appropriate] willing to attend a hearing, public inquiry or court to give evidence of this matter, should this prove to be necessary.

I hereby certify that, to the best of my knowledge and belief, the facts that I have stated are true.

Signature: _____ Signature Redacted _____ Date: 6 - FEB - 10

Person taking this statement: _____ Date: _____

**DORSET COUNTY COUNCIL
PUBLIC RIGHTS OF WAY EVIDENCE FORM**

NB: The object of this enquiry is to reach the truth of the matter, whatever it may be. You are therefore asked to answer the questions as fully as possible and not keep back any information, whether for or against the public claim. This is important if this information is to be of real value in establishing the status of the way.

THE INFORMATION GIVEN ON THIS FORM MAY BECOME AVAILABLE FOR PUBLIC INSPECTION

FULL NAME: (Mr/Mrs/Miss)

D.J. Green

AGE:

[REDACTED]

ADDRESS:

[REDACTED]

TEL No. (day):

[REDACTED]

OCCUPATION:

[REDACTED]

TEL No. (eve):

[REDACTED]

PATH DETAILS:-

PARISH: Winfrith Newburgh & Coombe Keynes

DISTRICT:

South Dorset

DESCRIPTION OF ROUTE [please indicate clearly and precisely on a map - 1:2,500 scale if possible]

FROM: SY 8147/8480 at termination of Unclassified County Road by Claypits Farm

TO: SY 8408/8451 at junction with West Lulworth to Wool county road

If necessary, continue your answers on a separate sheet of paper.

1. Have you used the above way?YES ~~NO~~ [delete as appropriate]

If so:

a. During which years?

From 1988 to 2006

b. How many times a year?

Twice a year

c. Where were you going to and from?

Pleasure ride

d. For what purpose? [e.g. pleasure, business, work]

Pleasure

e. By what means? [e.g. on foot, on horseback, with a vehicle (please state type)]

Motorcycle

f. Did other people also use it?

YES/NO [delete as appropriate]

g. If so, how did they use it? [e.g. on foot, on horseback, with a vehicle (please state type)]

Foot, horse, Motorcycle

2. Has the way always run over the same route?

YES/NO [delete as appropriate]

If it has been diverted, give the details and dates:

3. Have there to your knowledge ever been on the way any:

a. Stiles? YES/NO [If yes, state location]

b. Gates? YES/NO [If yes, state whether locked]

Never locked

c. Notices? YES/NO [If yes, what did they say?]

d. Other obstructions? YES/NO [If yes, state nature and location and how you passed the obstruction]:

4. Who owns the land crossed by this route?

No idea

PLEASE ATTACH A MAP SHOWING THE PRECISE LINE OF THE ROUTE USED IF POSSIBLE

5. Were you working for any owner or occupier of land crossed by the way at the time when you used it, or were you then a tenant of any such owner? ~~YES~~/NO [delete as appropriate]

If so:

- a. Give particulars and dates _____
- b. Say whether the owner or occupier ever gave you instructions as to the use of the way by the public and, if so, what the instructions were. _____

6. Have you ever obtained permission to use the route? ~~YES~~/NO [delete as appropriate]

If so, from whom? _____ When? _____

7. Have you ever been stopped or turned back when using the way, or do you know of anyone else having been prevented from using it? ~~YES~~/NO [delete as appropriate]

- a. If yes, give dates and particulars. _____

- b. Were you ever told by an owner or tenant of the land crossed by the way, or by anyone in their employment, that it was not public? ~~YES~~/NO [delete as appropriate]

If yes, give dates and particulars: _____

- c. Has anyone else ever told you the route was not public? ~~YES~~/NO [delete as appropriate]

If yes, give dates and particulars. _____

- d. Do you believe the owner or occupier was aware the public was using the way? YES/~~NO~~

If yes, why? Motor cycle tracks etc

- e. Have you ever seen such notices as "Private", "No entry", "No thoroughfare", "Trespassers will be prosecuted" or "This is not a Right of Way". ~~YES~~/NO [delete as appropriate]

If yes, state when and give particulars: _____

8. Have you ever enjoyed a private right along the route in question? No

9. Please give any further particulars including an estimate of the width if possible:

DECLARATION

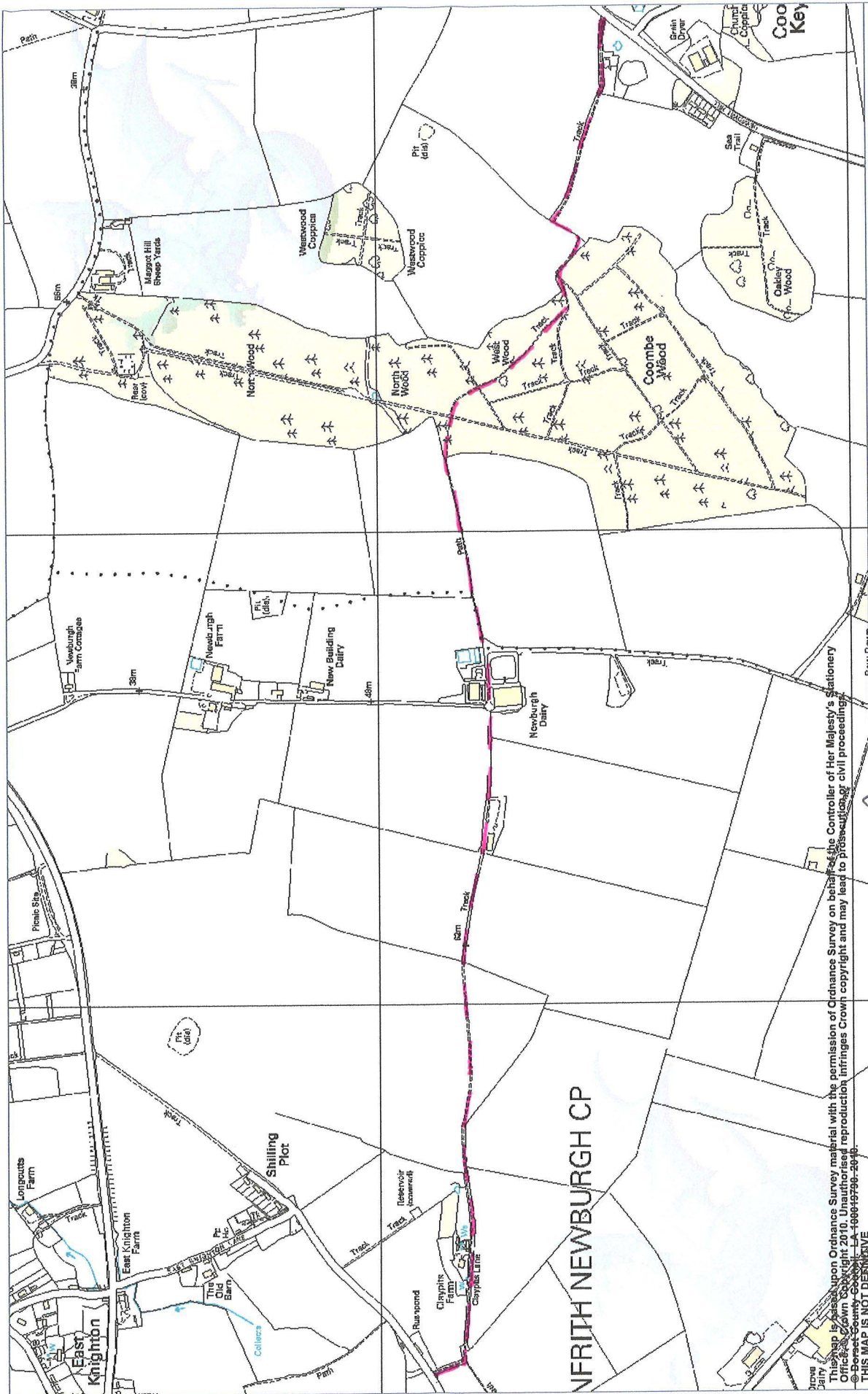
I am / am not [delete as appropriate] willing to attend a hearing, public inquiry or court to give evidence of this matter, should this prove to be necessary.

I hereby certify that, to the best of my knowledge and belief, the facts that I have stated are true.

Signature: Signature Redacted

Date: 3/2/10

Person taking this statement: _____ Date: _____




DorsetExplorer.com
 Date: 21/01/2010
 Easting: 382640
 Northing: 84873
 Scale: 1:10612

Signature
 Redacted

Claypits Lane - Winfrith Newburgh and Coombe Keynes

ROUTE BIDDEN

This map is based upon Ordnance Survey material with the permission of Ordnance Survey on behalf of the Controller of Her Majesty's Stationery Office. Crown Copyright 2010. Unauthorised reproduction infringes Crown copyright and may lead to prosecution or civil proceedings.
 © Dorset County Council LA 100019798-2010
 THIS MAP IS NOT DEFNITIVE



10213
T368

FORM E

**DORSET COUNTY COUNCIL
PUBLIC RIGHTS OF WAY EVIDENCE FORM**

NB: The object of this enquiry is to reach the truth of the matter, whatever it may be. You are therefore asked to answer the questions as fully as possible and not keep back any information, whether for or against the public claim. This is important if this information is to be of real value in establishing the status of the way.

THE INFORMATION GIVEN ON THIS FORM MAY BECOME AVAILABLE FOR PUBLIC INSPECTION

FULL NAME: (Mr/Mrs/Miss) MARK MASON AGE: _____
ADDRESS: _____ TEL No. (day): _____
OCCUPATION: _____ TEL No. (eve): _____

PATH DETAILS:-

PARISH: Winfrith Newburgh & Coombe Keynes DISTRICT: South Dorset

DESCRIPTION OF ROUTE [please indicate clearly and precisely on a map - 1:2,500 scale if possible]

FROM: SY 8147/8480 at termination of Unclassified County Road by Claypits Farm

TO: SY 8408/8451 at junction with West Lulworth to Wool county road

If necessary, continue your answers on a separate sheet of paper.

1. Have you used the above way? YES/NO [delete as appropriate] NO

If so:

a. During which years? 2003 - 2006

b. How many times a year? 3 or 4

c. Where were you going to and from? USUALLY IN to EAST

d. For what purpose? [e.g. pleasure, business, work] PLEASURE

e. By what means? [e.g. on foot, on horseback, with a vehicle (please state type)]
ROAD LEGAL MOTOR CYCLE

f. Did other people also use it? YES/NO [delete as appropriate] NO

g. If so, how did they use it? [e.g. on foot, on horseback, with a vehicle (please state type)]
GROUP OF 3 or 4 LIKE MINDED MOTORCYCLISTS

2. Has the way always run over the same route? YES/NO [delete as appropriate] NO

If it has been diverted, give the details and dates: _____

3. Have there to your knowledge ever been on the way any:

a. Stiles? YES/NO [If yes, state location] _____

b. Gates? YES/NO [If yes, state whether locked] THEY WERE OPEN, NOT LOCKED

c. Notices? YES/NO [If yes, what did they say?] _____

d. Other obstructions? YES/NO [If yes, state nature and location and how you passed the obstruction]:

4. Who owns the land crossed by this route?

I HAVE NO IDEA

PLEASE ATTACH A MAP SHOWING THE PRECISE LINE OF THE ROUTE USED IF POSSIBLE

5. Were you working for any owner or occupier of land crossed by the way at the time when you used it, or were you then a tenant of any such owner? ~~YES~~/NO [delete as appropriate]

If so:

- a. Give particulars and dates _____
- b. Say whether the owner or occupier ever gave you instructions as to the use of the way by the public and, if so, what the instructions were. _____

6. Have you ever obtained permission to use the route? ~~YES~~/NO [delete as appropriate]

If so, from whom? _____ When? _____

7. Have you ever been stopped or turned back when using the way, or do you know of anyone else having been prevented from using it? ~~YES~~/NO [delete as appropriate]

a. If yes, give dates and particulars. _____

b. Were you ever told by an owner or tenant of the land crossed by the way, or by anyone in their employment, that it was not public? ~~YES~~/NO [delete as appropriate]

If yes, give dates and particulars: _____

c. Has anyone else ever told you the route was not public? ~~YES~~/NO [delete as appropriate]

If yes, give dates and particulars. _____

d. Do you believe the owner or occupier was aware the public was using the way? YES/NO

If yes, why? DON'T KNOW

e. Have you ever seen such notices as "Private", "No entry", "No thoroughfare", "Trespassers will be prosecuted" or "This is not a Right of Way". ~~YES~~/NO [delete as appropriate]

If yes, state when and give particulars: _____

8. Have you ever enjoyed a private right along the route in question? NO

9. Please give any further particulars including an estimate of the width if possible:

DECLARATION

I am / ~~am not~~ [delete as appropriate] willing to attend a hearing, public inquiry or court to give evidence of this matter, should this prove to be necessary.

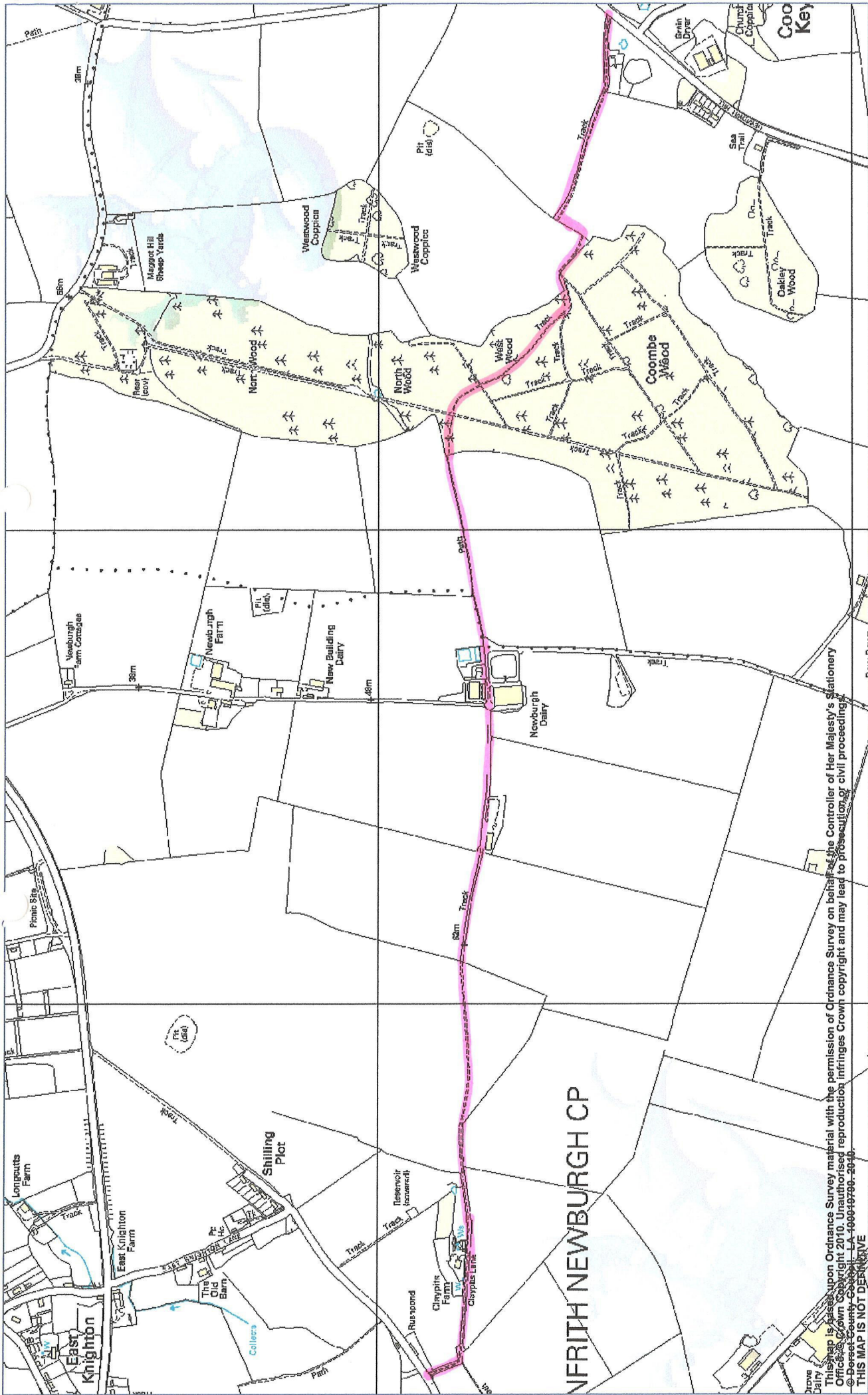
I hereby certify that, to the best of my knowledge and belief, the facts that I have stated are true.

Signature: _____
Signature Redacted

Date: 2 FEB 2010

Person taking this statement: _____

Date: _____



THIS MAP IS NOT DEFENSITIVE

Claypits Lane - Winfrith Newburgh and Coombe Keynes

Signature
Redacted

2-2-10

DorsetExplorer.com
Date: 21/01/2010
Easting: 382640
Northing: 84873
Scale: 1:10612

This map is based upon Ordnance Survey material with the permission of Ordnance Survey on behalf of the Controller of Her Majesty's Stationery Office. Crown Copyright 2010. Unauthorised reproduction infringes Crown copyright and may lead to prosecution or civil proceedings.
© Dorset County Council, LA 400049700-2010



10213
T368

FORM E

**DORSET COUNTY COUNCIL
PUBLIC RIGHTS OF WAY EVIDENCE FORM**

NB: The object of this enquiry is to reach the truth of the matter, whatever it may be. You are therefore asked to answer the questions as fully as possible and not keep back any information, whether for or against the public claim. This is important if this information is to be of real value in establishing the status of the way.

THE INFORMATION GIVEN ON THIS FORM MAY BECOME AVAILABLE FOR PUBLIC INSPECTION

FULL NAME: (Mr/Mrs/Miss) DAVID RONALD OICKLE AGE: [REDACTED]
ADDRESS: [REDACTED] TEL No. (day): [REDACTED]
OCCUPATION: [REDACTED] TEL No. (eve): " "

PATH DETAILS:-

PARISH: Winfrith Newburgh & Coombe Keynes DISTRICT: South Dorset

DESCRIPTION OF ROUTE [please indicate clearly and precisely on a map - 1:2,500 scale if possible]

FROM: SY 8147/8480 at termination of Unclassified County Road by Claypits Farm

TO: SY 8408/8451 at junction with West Lulworth to Wool county road

If necessary, continue your answers on a separate sheet of paper.

1. Have you used the above way? YES/~~NO~~ [delete as appropriate]

If so:

- a. During which years? 1990 - 1997
b. How many times a year? 1 - 2
c. Where were you going to and from? PART OF ROUND TRIP FROM DORCHESTER.
d. For what purpose? [e.g. pleasure, business, work] PLEASURE.
e. By what means? [e.g. on foot, on horseback, with a vehicle (please state type)]
VEHICLE - MOTORCYCLE.
f. Did other people also use it? YES/~~NO~~ [delete as appropriate]
g. If so, how did they use it? [e.g. on foot, on horseback, with a vehicle (please state type)]
FOOT, HORSEBACK & MOTORCYCLE.

2. Has the way always run over the same route? YES/~~NO~~ [delete as appropriate]

If it has been diverted, give the details and dates: _____

3. Have there to your knowledge ever been on the way any:

- a. Stiles? ~~YES~~/NO [If yes, state location] _____
b. Gates? YES/~~NO~~ [If yes, state whether locked] ALL UNLOCKED.
c. Notices? ~~YES~~/NO [If yes, what did they say?] _____
d. Other obstructions? ~~YES~~/NO [If yes, state nature and location and how you passed the obstruction]:

4. Who owns the land crossed by this route?

NOT KNOWN TO ME.

PLEASE ATTACH A MAP SHOWING THE PRECISE LINE OF THE ROUTE USED IF POSSIBLE

5. Were you working for any owner or occupier of land crossed by the way at the time when you used it, or were you then a tenant of any such owner? ~~YES~~/NO [delete as appropriate]

If so:

- a. Give particulars and dates _____
- b. Say whether the owner or occupier ever gave you instructions as to the use of the way by the public and, if so, what the instructions were. _____

6. Have you ever obtained permission to use the route? ~~YES~~/NO [delete as appropriate]

If so, from whom? _____ When? _____

7. Have you ever been stopped or turned back when using the way, or do you know of anyone else having been prevented from using it? ~~YES~~/NO [delete as appropriate]

- a. If yes, give dates and particulars. _____
- b. Were you ever told by an owner or tenant of the land crossed by the way, or by anyone in their employment, that it was not public? ~~YES~~/NO [delete as appropriate]
If yes, give dates and particulars: _____
- c. Has anyone else ever told you the route was not public? ~~YES~~/NO [delete as appropriate]
If yes, give dates and particulars. _____
- d. Do you believe the owner or occupier was aware the public was using the way? YES/~~NO~~
If yes, why? TYRE TRACKS LEFT AND A FARM PASSED.
- e. Have you ever seen such notices as "Private", "No entry", "No thoroughfare", "Trespassers will be prosecuted" or "This is not a Right of Way". ~~YES~~/NO [delete as appropriate]
If yes, state when and give particulars: _____

8. Have you ever enjoyed a private right along the route in question? _____

NO.

9. Please give any further particulars including an estimate of the width if possible:

A WIDE ROUTE BUT NARROW SECTION OF WESTERN ~~IS~~
ENTRANCE ^{AT} THE WOODAD AREA.
A

DECLARATION

I am / ~~am not~~ [delete as appropriate] willing to attend a hearing, public inquiry or court to give evidence of this matter, should this prove to be necessary.

I hereby certify that, to the best of my knowledge and belief, the facts that I have stated are true.

Signature: Signature Redacted Date: 23/01/2010.

Person taking this statement: _____ Date: _____



PLEASE ATTACH A MAP SHOWING THE PRECISE LINE OF THE ROUTE USED IF POSSIBLE

5. Were you working for any owner or occupier of land crossed by the way at the time when you used it, or were you then a tenant of any such owner? ~~YES~~/NO [delete as appropriate]

If so:

- a. Give particulars and dates _____
- b. Say whether the owner or occupier ever gave you instructions as to the use of the way by the public and, if so, what the instructions were. _____

6. Have you ever obtained permission to use the route? ~~YES~~/NO [delete as appropriate]

If so, from whom? _____ When? _____

7. Have you ever been stopped or turned back when using the way, or do you know of anyone else having been prevented from using it? ~~YES~~/NO [delete as appropriate]

- a. If yes, give dates and particulars. _____

- b. Were you ever told by an owner or tenant of the land crossed by the way, or by anyone in their employment, that it was not public? ~~YES~~/NO [delete as appropriate]

If yes, give dates and particulars: _____

- c. Has anyone else ever told you the route was not public? ~~YES~~/NO [delete as appropriate]

If yes, give dates and particulars. _____

- d. Do you believe the owner or occupier was aware the public was using the way? YES/~~NO~~

If yes, why? WERE SEEN BY FARM WORKERS

- e. Have you ever seen such notices as "Private", "No entry", "No thoroughfare", "Trespassers will be prosecuted" or "This is not a Right of Way". ~~YES~~/NO [delete as appropriate]

If yes, state when and give particulars: _____

8. Have you ever enjoyed a private right along the route in question? NO

9. Please give any further particulars including an estimate of the width if possible:

WIDTH 3 TO 4 M PART OF ROUTE PLOUGHED SOMETIMES.
NARROW IN WOODED PART

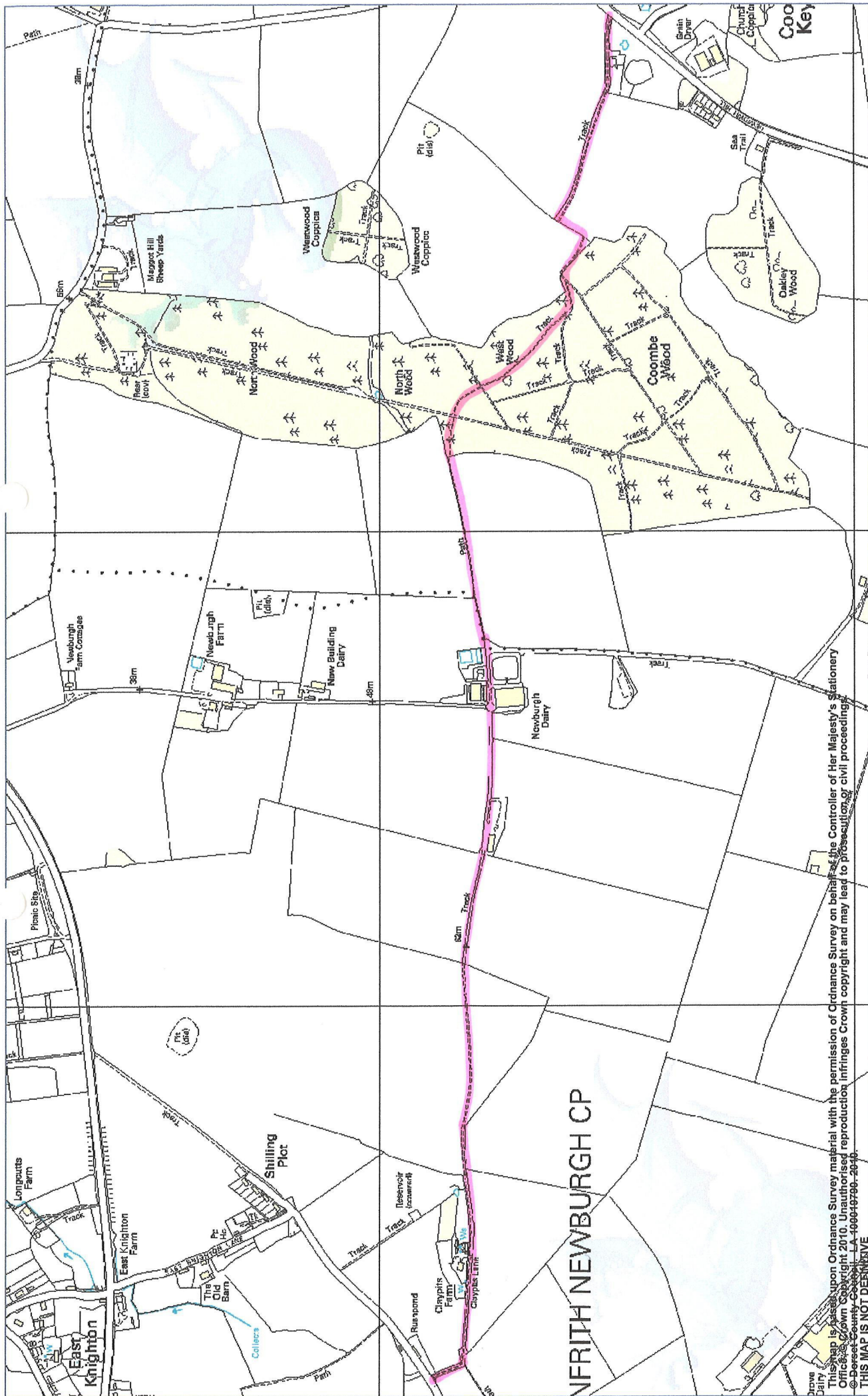
DECLARATION

I am / ~~am not~~ [delete as appropriate] willing to attend a hearing, public inquiry or court to give evidence of this matter, should this prove to be necessary.

I hereby certify that, to the best of my knowledge and belief, the facts that I have stated are true.

Signature ^{Signature Redacted} _____ Date: 15.2.10

Person taking this statement: _____ Date: _____



DorsetExplorer.com


Date: 21/01/2010
 Easting: 382640
 Northing: 84873
 Scale: 1:10612

Signature
 Redacted

Claypits Lane - Winfrith Newburgh and Coombe Keynes

This map is based upon Ordnance Survey material with the permission of Ordnance Survey on behalf of the Controller of Her Majesty's Stationery Office. Crown Copyright 2010. Unauthorised reproduction infringes Crown copyright and may lead to prosecution or civil proceedings.
 © Dorset County Council LA 40004700-2010
 THIS MAP IS NOT DEFENSIVE

1202742D U 512D



FORM E

**DORSET COUNTY COUNCIL
PUBLIC RIGHTS OF WAY EVIDENCE FORM**

NB: The object of this enquiry is to reach the truth of the matter, whatever it may be. You are therefore asked to answer the questions as fully as possible and not keep back any information, whether for or against the public claim. This is important if this information is to be of real value in establishing the status of the way.

THE INFORMATION GIVEN ON THIS FORM MAY BECOME AVAILABLE FOR PUBLIC INSPECTION

FULL NAME: (Mr/Mrs/Miss) MR. W.J. WILLIAMSON AGE: [REDACTED]
ADDRESS: [REDACTED] TEL No. (day): [REDACTED]
OCCUPATION: [REDACTED] TEL No. (eve): SAME

PATH DETAILS:-

PARISH: Winfrith Newburgh & Coombe Keynes DISTRICT: South Dorset

DESCRIPTION OF ROUTE [please indicate clearly and precisely on a map - 1:2,500 scale if possible]

FROM: SY 8147/8480 at termination of Unclassified County Road by Claypits Farm

TO: SY 8408/8451 at junction with West Lulworth to Wool county road

If necessary, continue your answers on a separate sheet of paper.

1. Have you used the above way? YES/~~NO~~ [delete as appropriate]

If so:

- a. During which years? 1996 - 2006
- b. How many times a year? 3 or 4
- c. Where were you going to and from? CIRCULAR ROUTE
- d. For what purpose? [e.g. pleasure, business, work] PLEASURE
- e. By what means? [e.g. on foot, on horseback, with a vehicle (please state type)] VEHICLE -
MOTOR CYCLE
- f. Did other people also use it? YES/~~NO~~ [delete as appropriate]
- g. If so, how did they use it? [e.g. on foot, on horseback, with a vehicle (please state type)]
AS A MEMBER OF A GROUP OF MOTOR CYCLISTS.

2. Has the way always run over the same route? ~~YES~~/NO [delete as appropriate]

If it has been diverted, give the details and dates: _____

3. Have there to your knowledge ever been on the way any:

- a. Stiles? ~~YES~~/NO [If yes, state location] _____
- b. Gates? YES/~~NO~~ [If yes, state whether locked] UNLOCKED
- c. Notices? ~~YES~~/NO [If yes, what did they say?] _____
- d. Other obstructions? ~~YES~~/NO [If yes, state nature and location and how you passed the obstruction]:

4. Who owns the land crossed by this route?

UNKNOWN BY MYSELF

PLEASE ATTACH A MAP SHOWING THE PRECISE LINE OF THE ROUTE USED IF POSSIBLE

5. Were you working for any owner or occupier of land crossed by the way at the time when you used it, or were you then a tenant of any such owner? ~~YES~~/NO [delete as appropriate]

If so:

- a. Give particulars and dates _____
- b. Say whether the owner or occupier ever gave you instructions as to the use of the way by the public and, if so, what the instructions were. _____

6. Have you ever obtained permission to use the route? ~~YES~~/NO [delete as appropriate]

If so, from whom? _____ When? _____

7. Have you ever been stopped or turned back when using the way, or do you know of anyone else having been prevented from using it? ~~YES~~/NO [delete as appropriate]

- a. If yes, give dates and particulars. _____

- b. Were you ever told by an owner or tenant of the land crossed by the way, or by anyone in their employment, that it was not public? ~~YES~~/NO [delete as appropriate]

If yes, give dates and particulars: _____

- c. Has anyone else ever told you the route was not public? ~~YES~~/NO [delete as appropriate]

If yes, give dates and particulars. _____

- d. Do you believe the owner or occupier was aware the public was using the way? YES/~~NO~~

If yes, why? WOULD HAVE BEEN SEEN PASSING CHAY PITS FARM.

- e. Have you ever seen such notices as "Private", "No entry", "No thoroughfare", "Trespassers will be prosecuted" or "This is not a Right of Way". ~~YES~~/NO [delete as appropriate]

If yes, state when and give particulars: _____

8. Have you ever enjoyed a private right along the route in question? No

9. Please give any further particulars including an estimate of the width if possible:

WIDE ENOUGH FOR A FOUR WHEEL VEHICLE, EXCEPT THROUGH COOMBE WOOD.

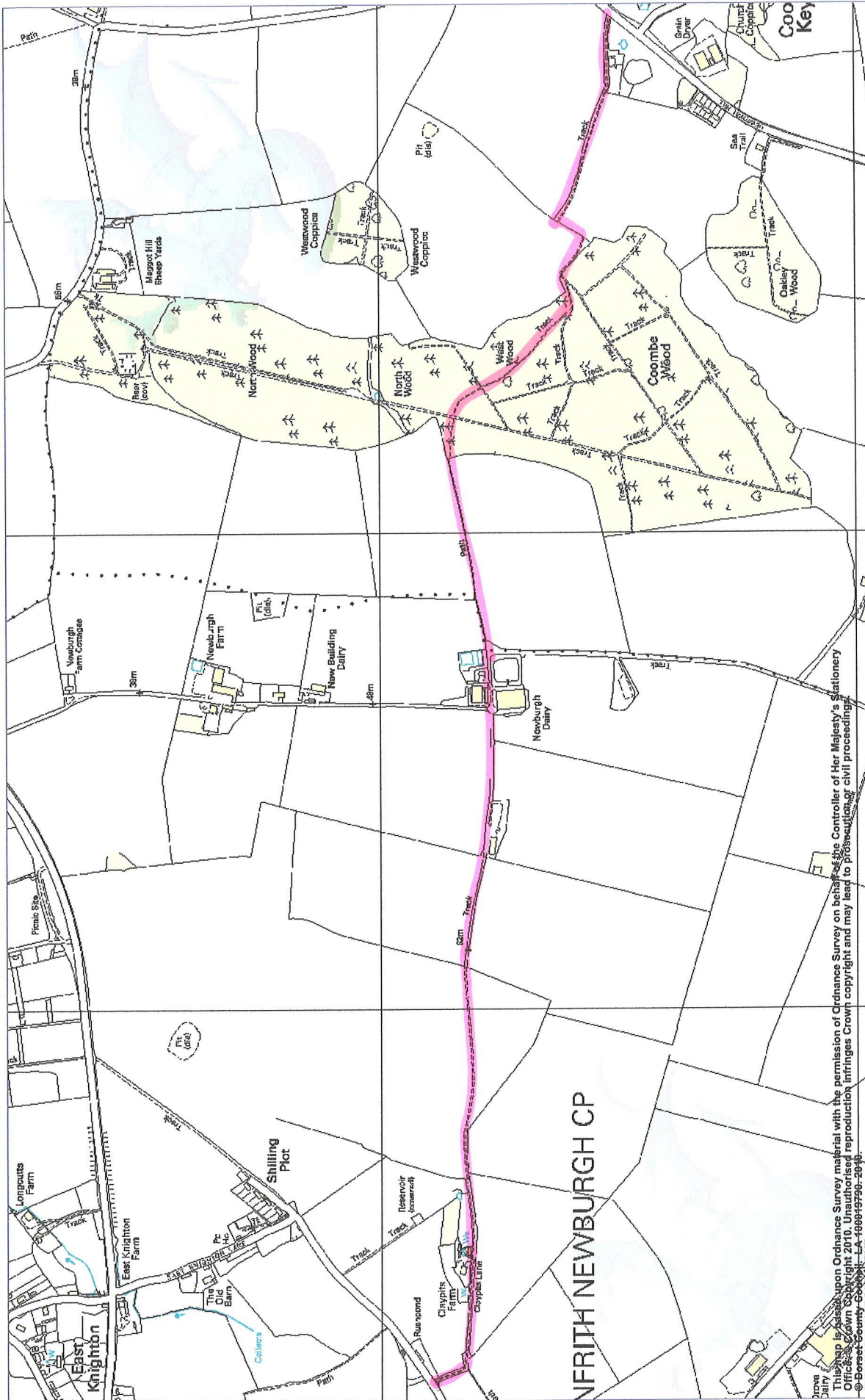
DECLARATION

I am / ~~am not~~ [delete as appropriate] willing to attend a hearing, public inquiry or court to give evidence of this matter, should this prove to be necessary.

I hereby certify that, to the best of my knowledge and belief, the facts that I have stated are true.

Signature: _____ Signature Redacted _____ Date: 27.1.10

Person taking this statement: _____ Date: _____



DorsetExplorer.com
 Date: 21/01/2010
 Easting: 382640
 Northing: 84873
 Scale: 1:10612

This map is based upon Ordnance Survey material with the permission of Ordnance Survey on behalf of the Controller of Her Majesty's Stationery Office. Crown Copyright 2010. Unauthorised reproduction infringes Crown copyright and may lead to prosecution or civil proceedings.
 © Dorset County Council LA 100019790-2010
 THIS MAP IS NOT DEFENSIVE

Claypits Lane - Winfrith Newburgh and Coombe Keynes

Signature
 Redacted

