

7-10
Deemed dedication of rights of way

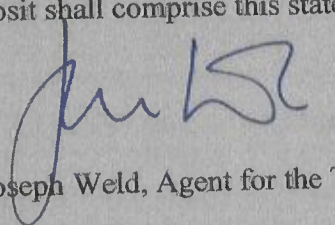
DEPOSIT OF STATEMENT and PLAN

SECTION 31 (6) OF THE HIGHWAYS ACT 1980

To Dorset County Council, County Hall, Dorchester, Dorset, DT1 1XJ

1. I am the agent for the Trustees of the Lulworth Estate, the owner within the meaning of the above section of the land known as The Lulworth Estate more particularly delineated on the plan accompanying this statement and thereon edged in red.
2. The aforementioned land lies in the Parishes/Communities of East Lulworth, West Lulworth, Wool, Coombe Keynes, Winfrith Newburgh, East Chaldon and West Chaldon.
3. The ways coloured blue on the said plan have been dedicated as highways with vehicular access.
4. The ways coloured green on the said plan have been dedicated as bridleways.
5. The ways coloured purple on the said plan have been dedicated as footpaths.
6. No other ways over the land have been dedicated as highways.
7. The deposit shall comprise this statement and accompanying plan.

Signed


Name: James Joseph Weld, Agent for the Trustees of the Lulworth Estate

Address: The Estate Office, Lulworth Castle, East Lulworth, Wareham, Dorset, BH20 5QS

Date:

3 August 2005

Signed (witness)



Name: (of witness) R.A. JACKSON

Address: THE ESTATE OFFICE, LULWORTH CASTLE, WAREHAM, DORSET
BH20 5QS

Occupation: PROPERTY MANAGER



County Archivist
Dorset History Centre
Bridport Road
Dorchester
Dorset
DT1 1RP

Legal and Democratic Services
County Hall, Colliton Park
Dorchester
Dorset DT1 1XJ

Telephone: 01305 251000
Direct line: 01305 or 01202 221711
Fax: 01305 or 01202 224399
Minicom: 01305 267933
Email: r.l.beaton@dorsetcc.gov.uk
DX: DX 8716 Dorchester
Website: www.dorsetforyou.com

Date: 29 June, 2007
Your ref:
My ref: RLB/S31(6)/Lulworth Est.

Dear Sirs


Section 31(6), Highways Act 1980 – Deposit of Statement and Map – The Lulworth Estate.

Please find enclosed a statement and map in accordance with section 31(6) Highways Act 1980. Please could you deposit these documents and acknowledge receipt (including the archive reference please).

Yours sincerely

Rebecca Beaton
For Head of Legal and Democratic Services

Enc.



Director for Corporate Resources Elaine Taylor



INVESTOR IN PEOPLE

NOTES

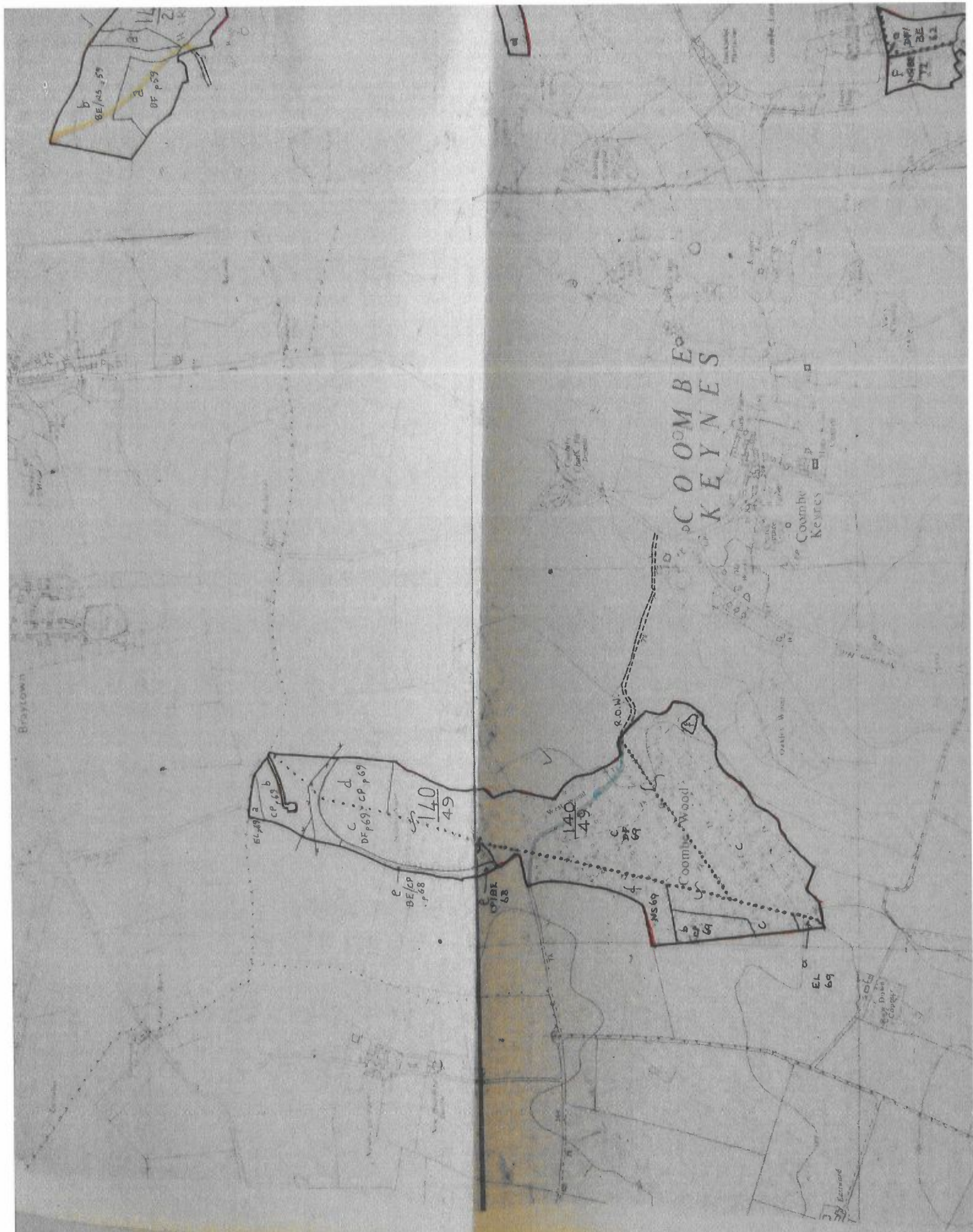
1. DO NOT scale from the drawing. Use figured dimensions only.
2. ALL dimensions are in millimetres unless stated otherwise.
3. The Contractor is to check drawings and to verify all dimensions on site before commencing any work or making any shop drawings. Any discrepancies are to be notified to The Lutworth Estate Office immediately.
4. This drawing is the property of The Lutworth Estate.
Copyright is reserved by them and the drawing is issued on the condition that it is not copied, reproduced, retained or disclosed to any unauthorised person, either wholly or in part, without the consent in writing of The Lutworth Estate.
5. All work is to be carried out in accordance with the current Building Regulations.

Key:

— PUBLIC
FOOTPATHS

— PUBLIC
BRIDLEWAYS

— PUBLIC
BYWAYS



Produced by: SF	Replaced by:
Date: 27/3/10	Date:

118/200

The Weld Estate

*Lulworth Castle,
Dorset.*

PLEASE QUOTE

Telephone : WEST LULWORTH 352

HIGHWAYS ACT 1980

NOTICE

The Trustees of the Weld Estate, Lulworth Castle hereby deposit with Dorset County Council the accompanying map on which the land vested in them and leased to the Forestry Commissioners in the Parishes of East Lulworth, Coombe Keynes, Wool and West Lulworth being part of the County of Dorset is shown edged red.

The Trustees admit that the ways shown on the said map by blue or yellow lines are public rights of way within the provisions of Part IV of the National Parks and Access to the Countryside Act 1949. The Trustees deny that there are any other such public rights of way over the land vested in them and shown on the said map.

For the purpose of this notice the Trustees of the Weld Estate and the Dorset County Council hereby agree that sub-section (6) of section 31 of the Highways Act 1980 shall apply to the land vested in the Trustess of the Weld Estate and shown edged red on the said map.

Dated this 13 day of November 1990

Signed.....
Agent for the Trustees of the Weld Estate.

P. L. Harvey

.....
Signed on behalf of the Dorset County Council.

MAP ACCOMPANYING STATEMENT
DATED _____ UNDER SECTION 31
OF THE HIGHWAYS ACT 1980

SIGNED *Chitlyn R. R. Sted.*
FOR *Trenton of the wall & etc.*

SIGNED *P. K. Harvey*
FOR DORSET COUNTY COUNCIL


DEFINITIVE PUBLIC RIGHTS OF WAY
ON FORESTRY COMMISSION
LEASEHOLD LAND

DATED _____
SCALE 1:10560
REF: L1/5

KEY

BOUNDARY 

BRIDLEWAY 

FOOTPATH 

Forest or Survey Area **WAREHAM**

Type of map _____

Date of Survey _____

Beat or Subsidiary Unit **LULWORTH**

Acquisition boundary & ref. no. _____

Disposal boundary & ref. no. _____

F.C. Access _____

PROVISIONAL

Scale 1:10560

