PHOTOGRAPHS TAKEN 15 SEPTEMBER 2020

CURRENT ROUTE - FOOTPATH 16, MELCOMBE HORSEY

1. South of Point A looking north north east

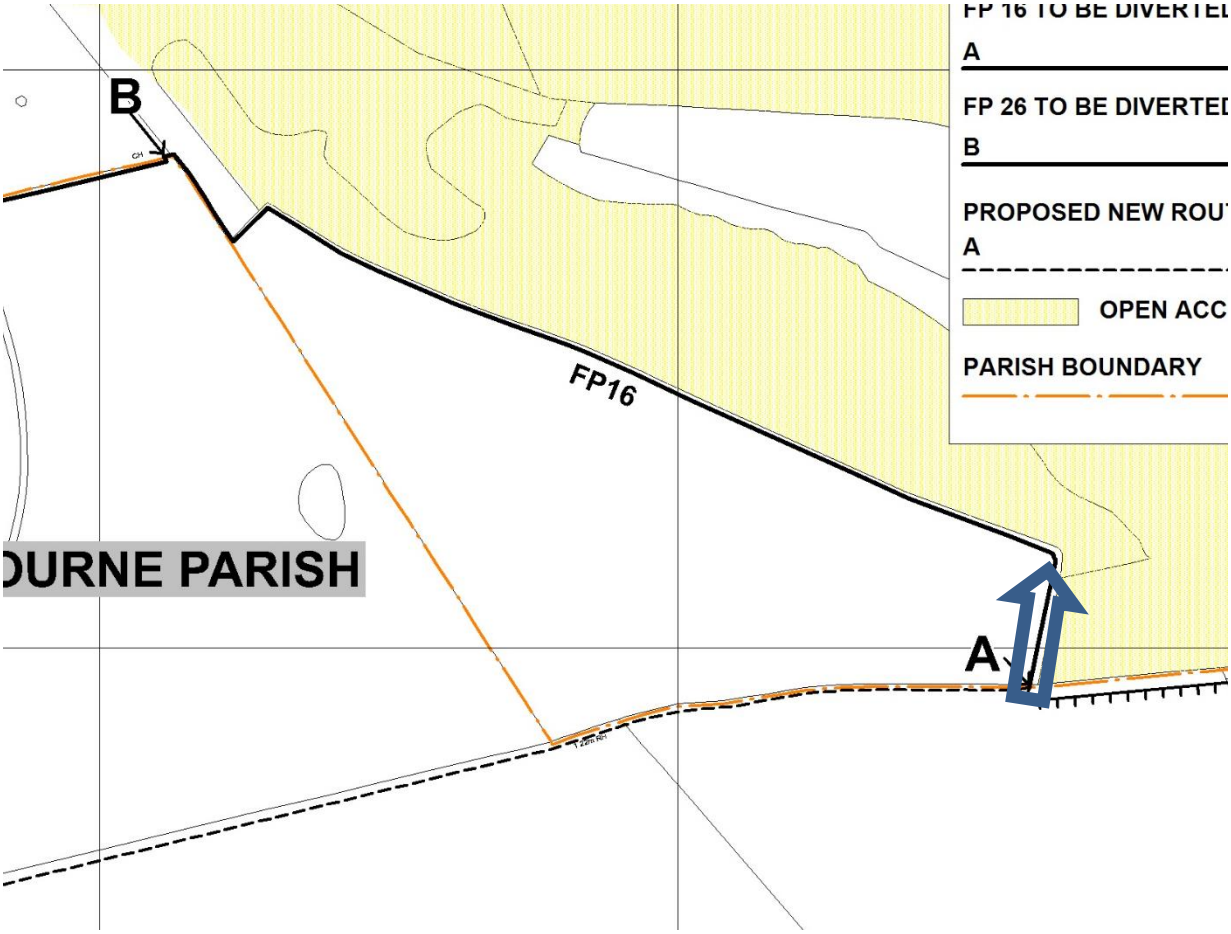

PHOTOGRAPHS TAKEN 15 SEPTEMBER 2020

2. Point A looking south south west

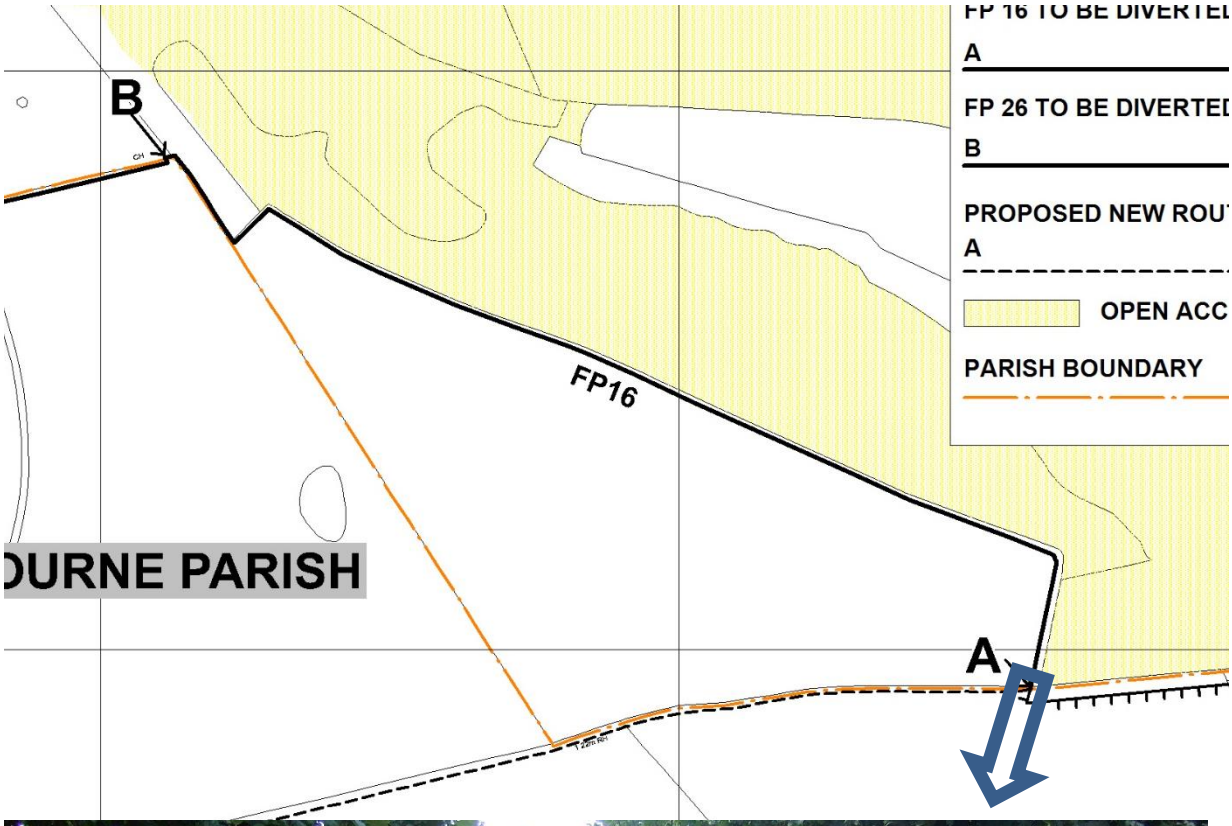

PHOTOGRAPHS TAKEN 15 SEPTEMBER 2020

3. Point A looking north northeast

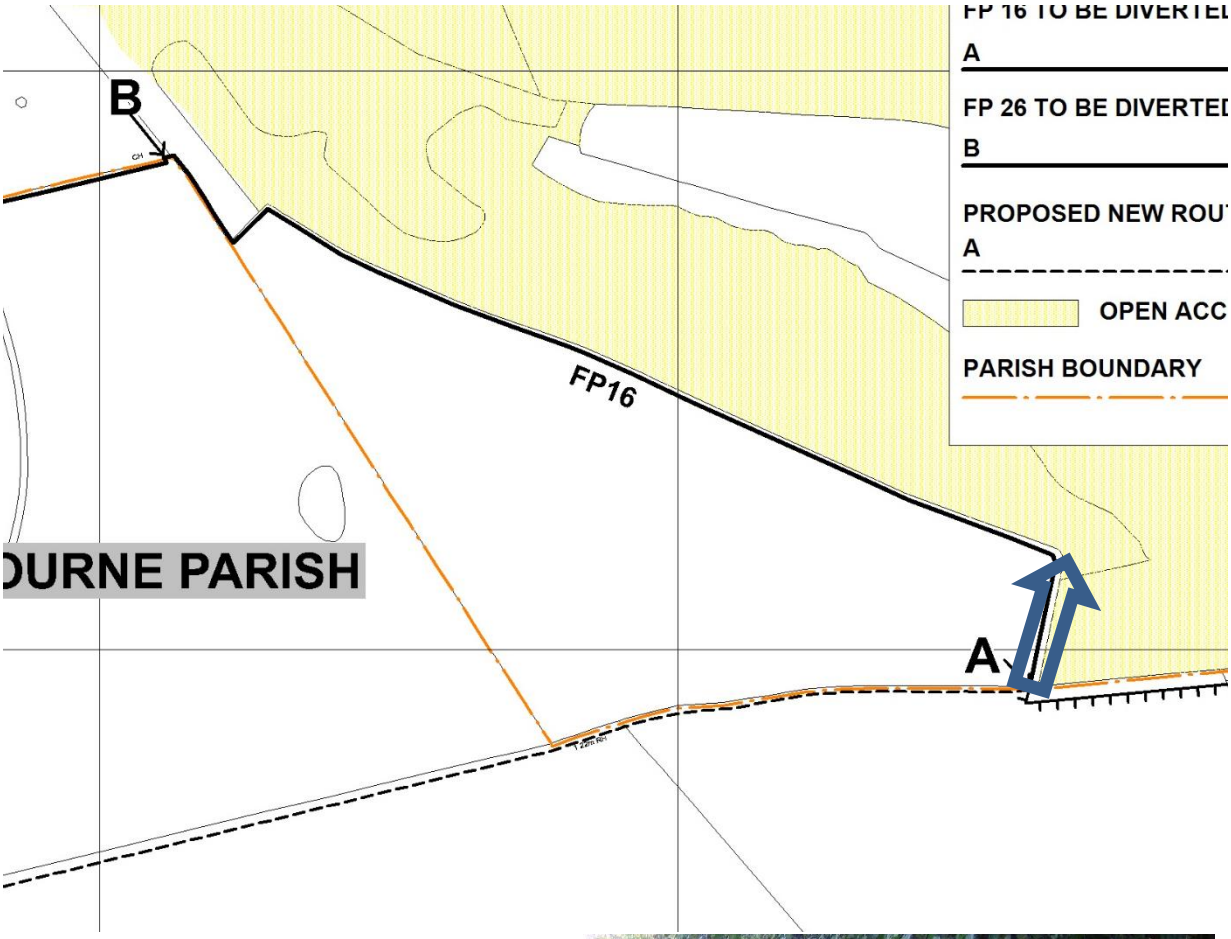

PHOTOGRAPHS TAKEN 15 SEPTEMBER 2020

4. Northeast corner of field looking south southwest to point A

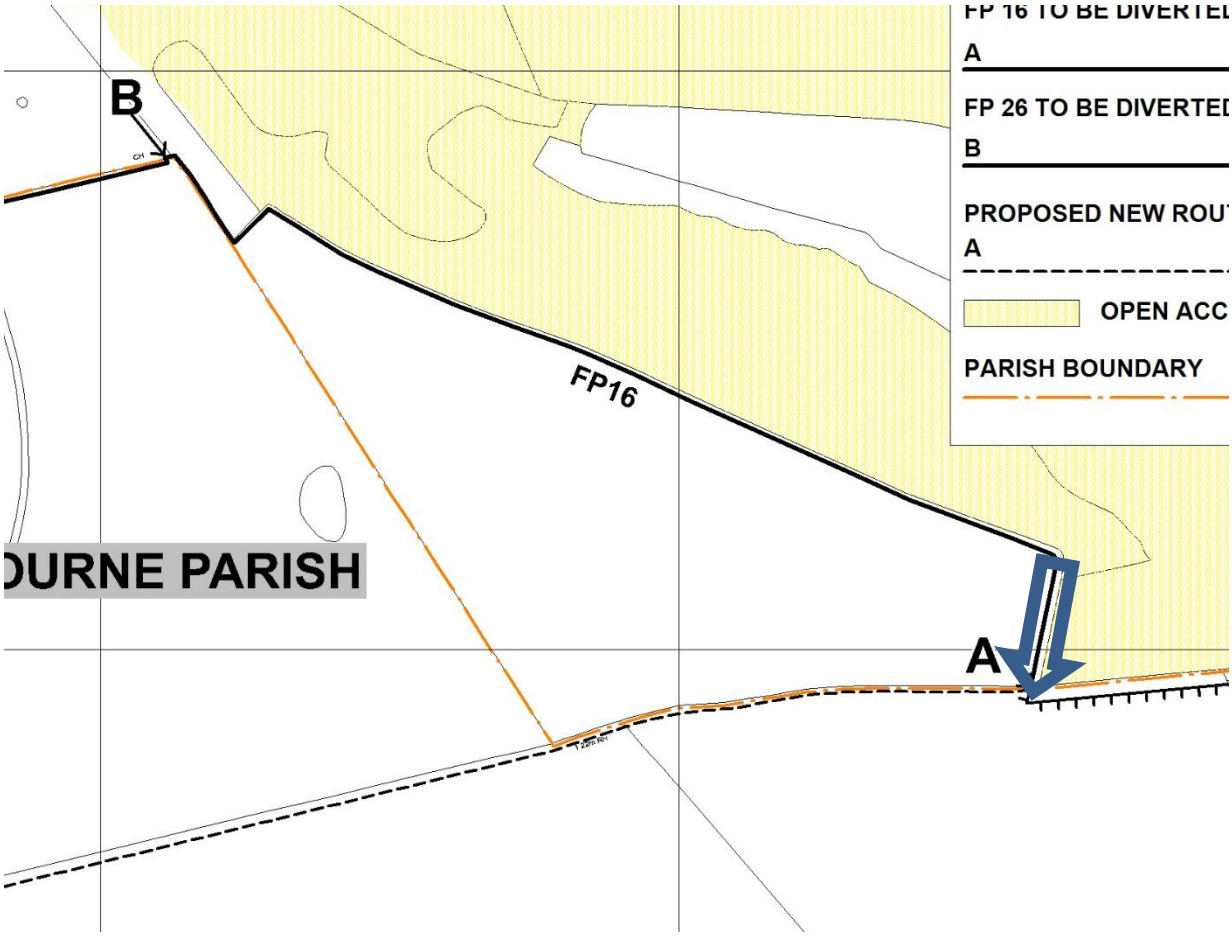

PHOTOGRAPHS TAKEN 15 SEPTEMBER 2020

5. Northeast corner of field looking northwest

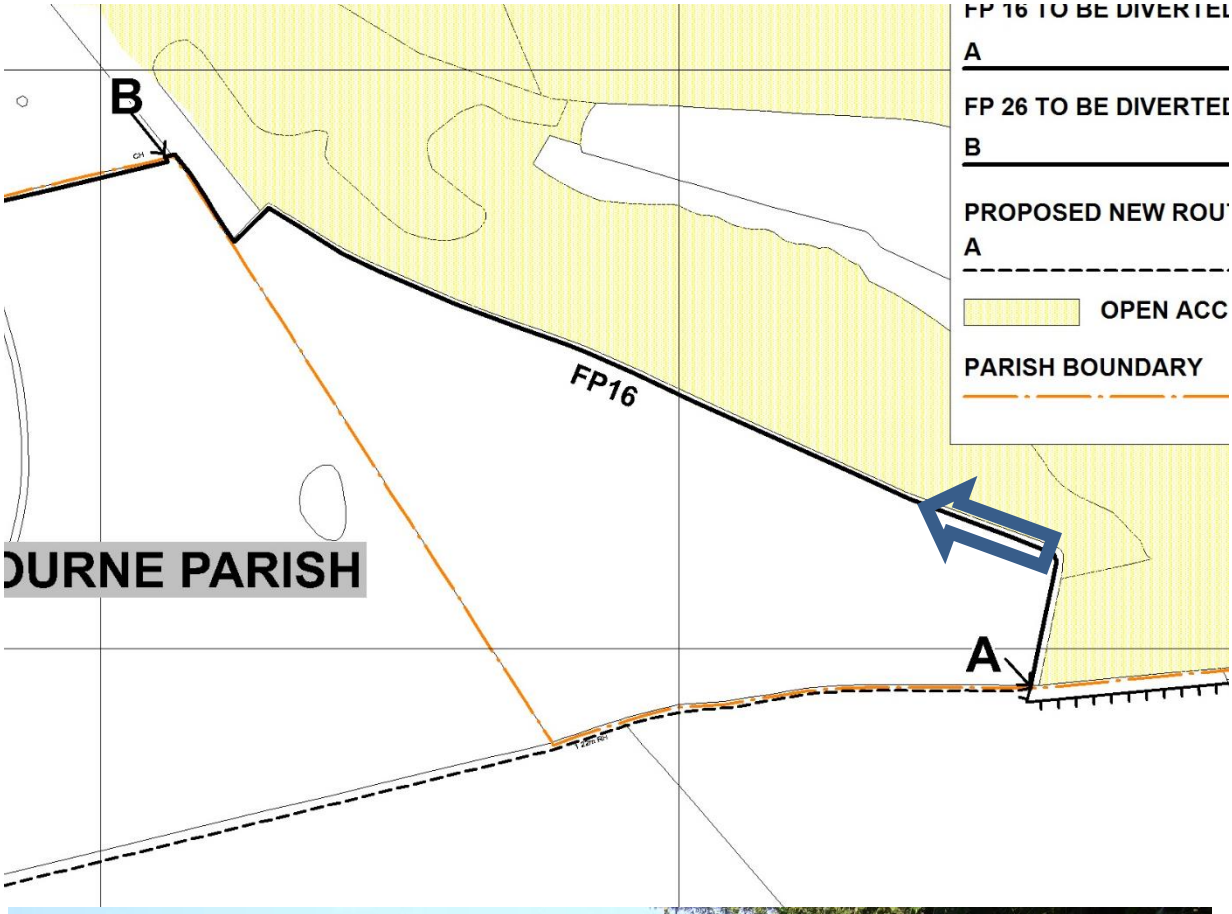

PHOTOGRAPHS TAKEN 15 SEPTEMBER 2020

6. North west corner of field looking south east

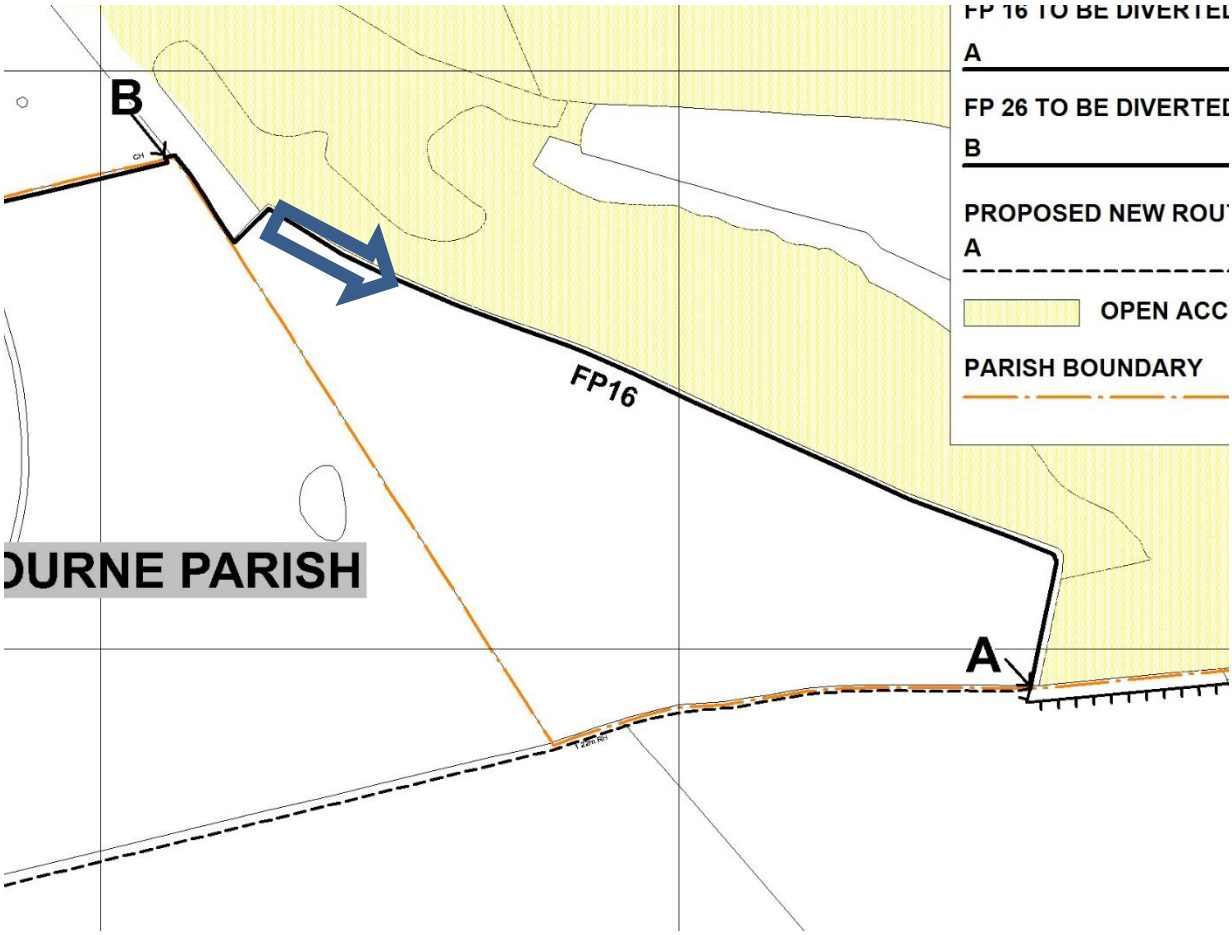

PHOTOGRAPHS TAKEN 15 SEPTEMBER 2020

7. North west corner of field looking south west

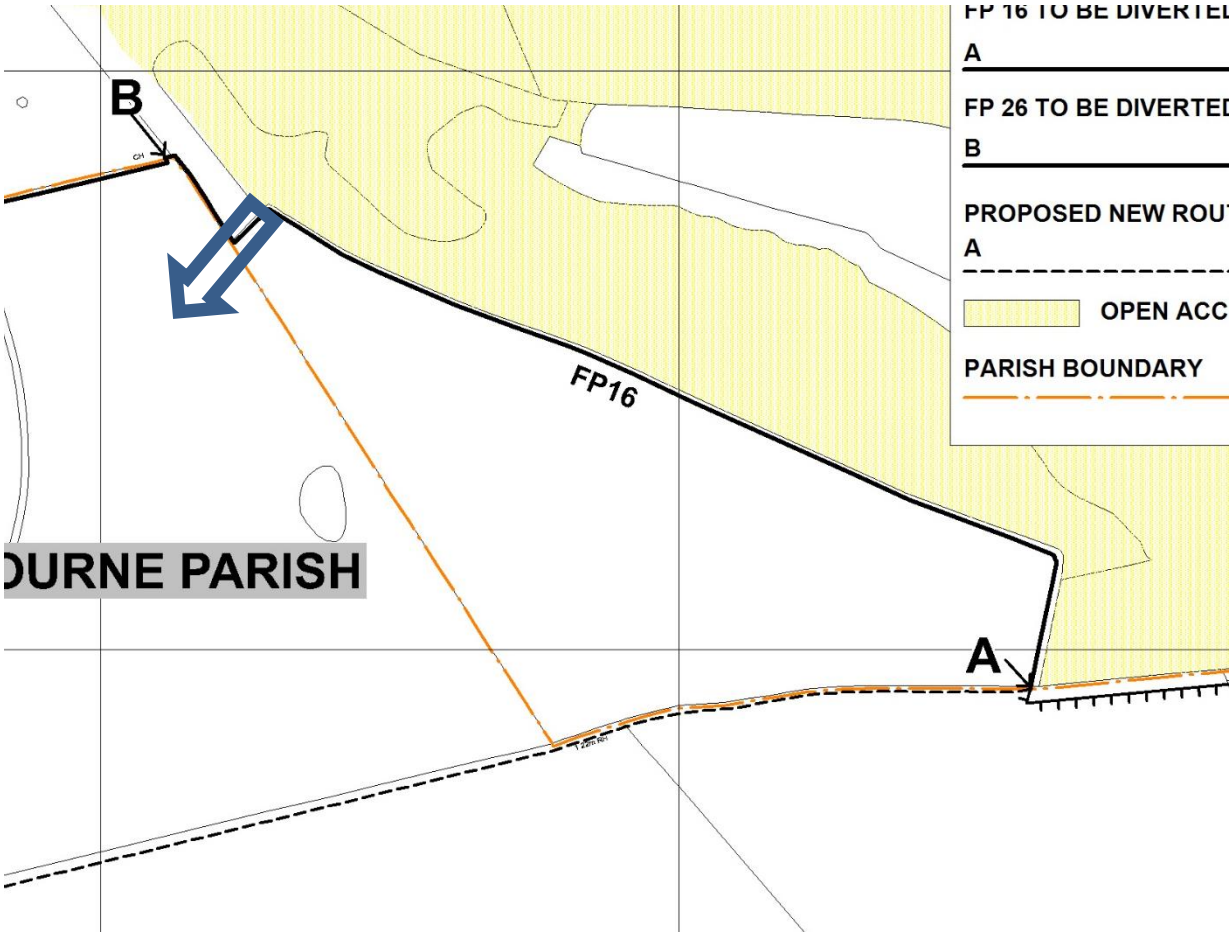

PHOTOGRAPHS TAKEN 15 SEPTEMBER 2020

8. North west corner of field looking north east

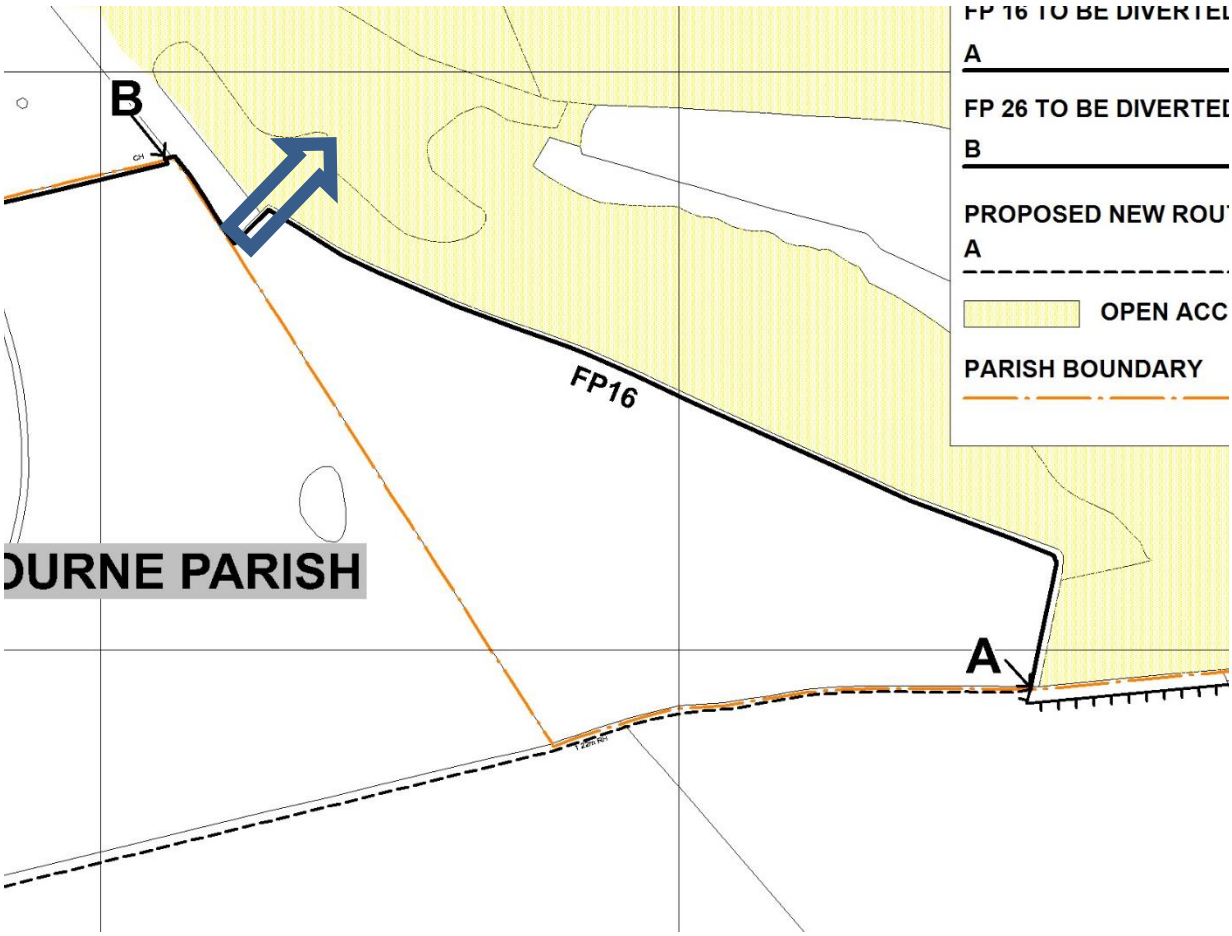

PHOTOGRAPHS TAKEN 15 SEPTEMBER 2020

9. North west corner of field looking toward point B



PHOTOGRAPHS TAKEN 15 SEPTEMBER 2020

10. East of point B looking south east

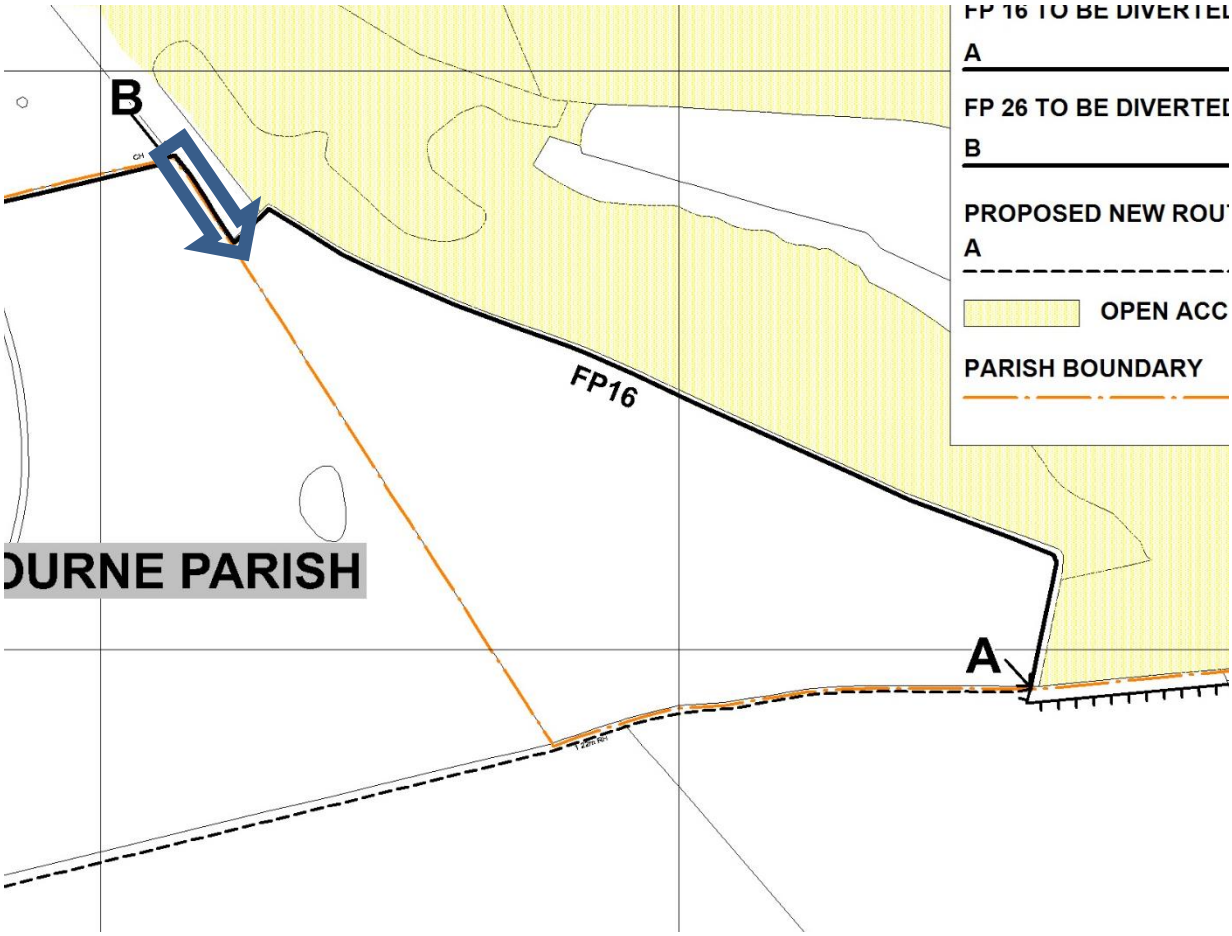

PHOTOGRAPHS TAKEN 15 SEPTEMBER 2020

11. East of Point B looking west south west

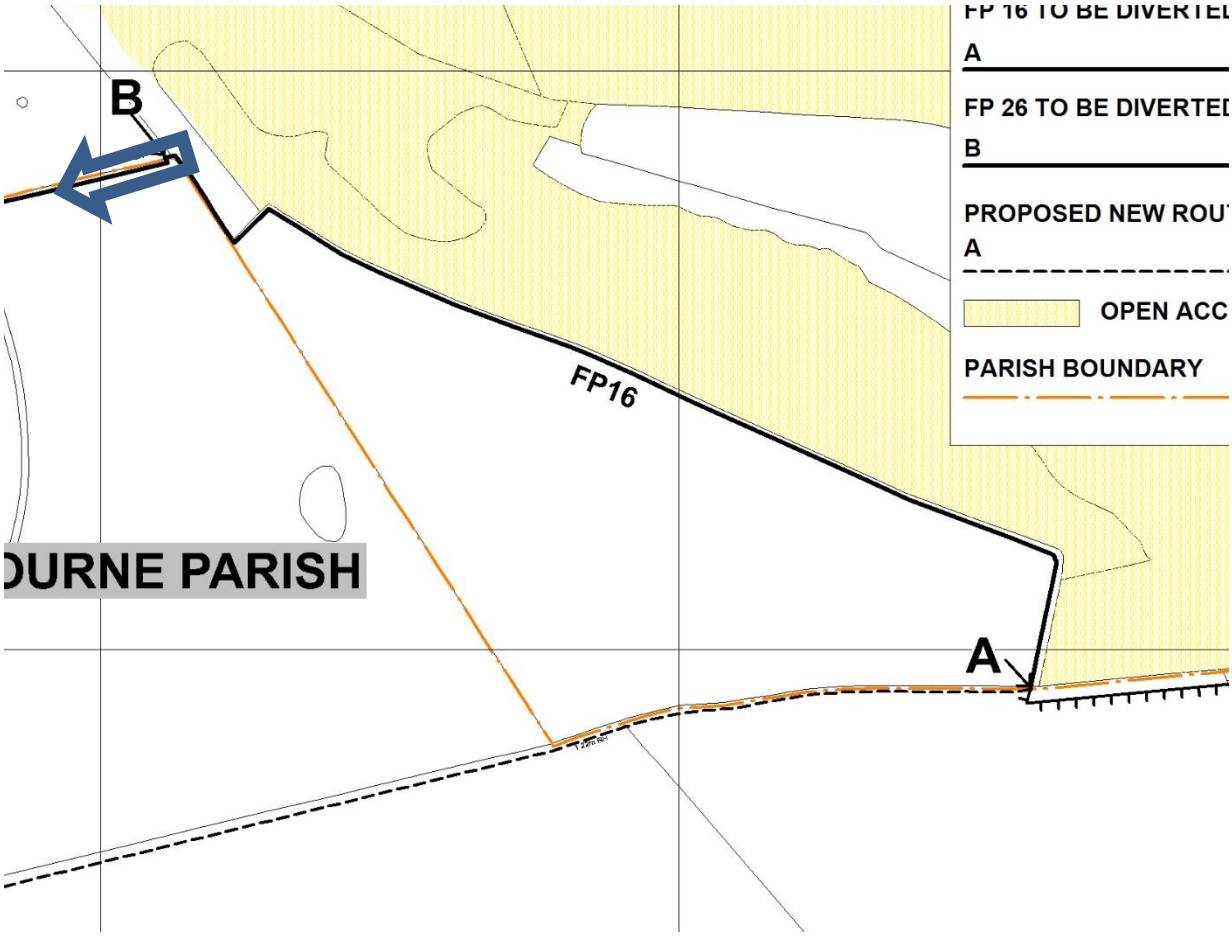

PHOTOGRAPHS TAKEN 15 SEPTEMBER 2020

12. Point B looking east north east

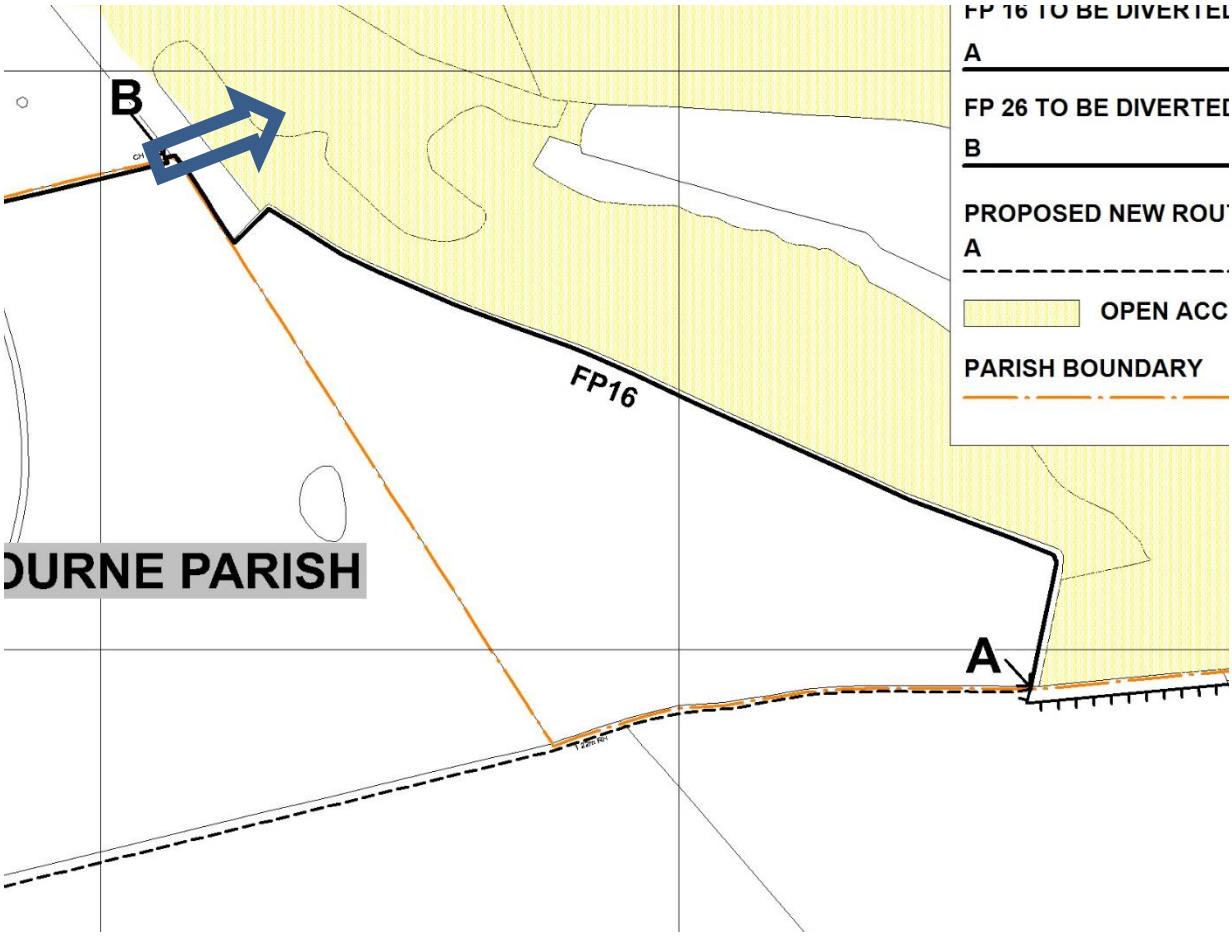

PHOTOGRAPHS TAKEN 15 SEPTEMBER 2020

13. Point B looking south east

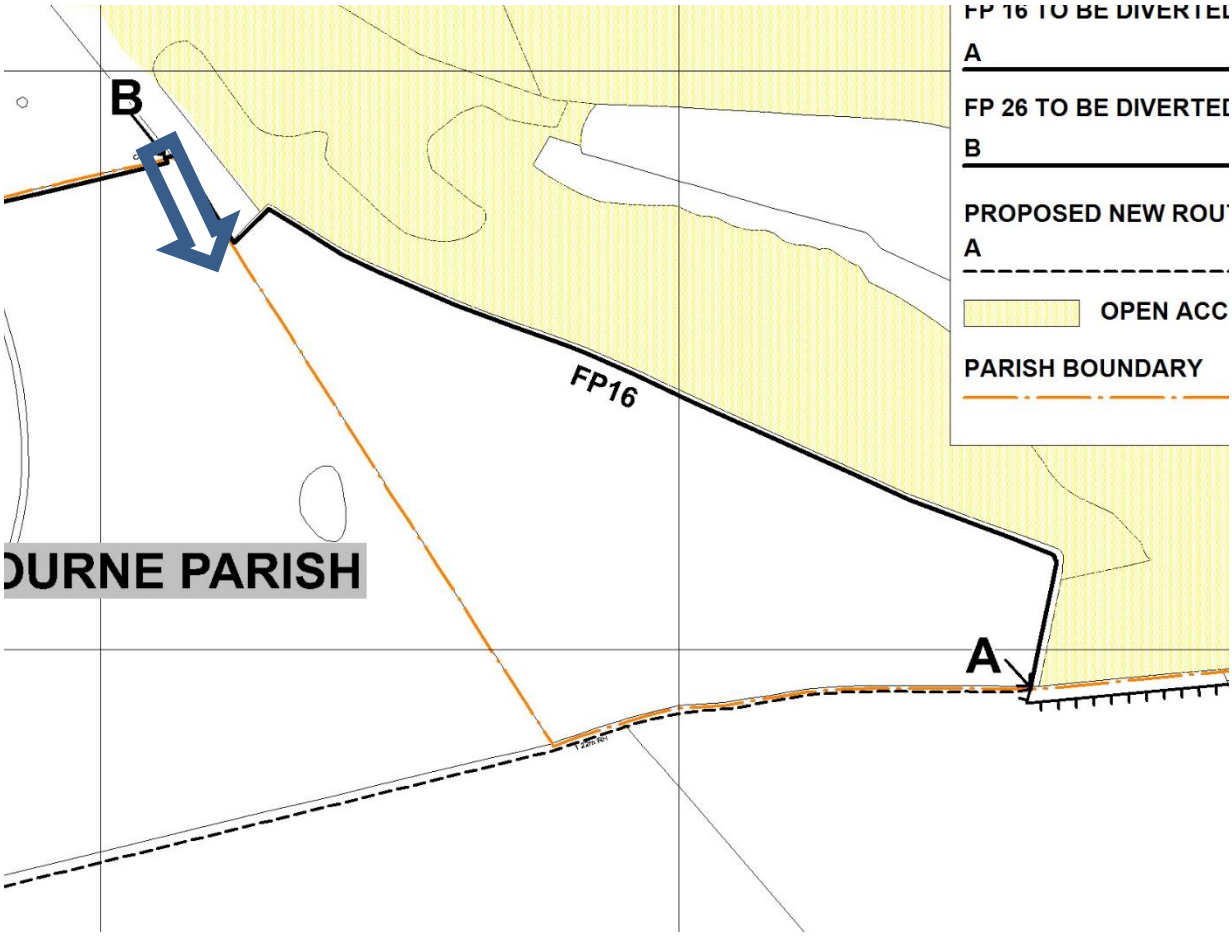

PHOTOGRAPHS TAKEN 15 SEPTEMBER 2020

CURRENT ROUTE - FOOTPATH 26, CHESELBOURNE

14. Point B looking west south west

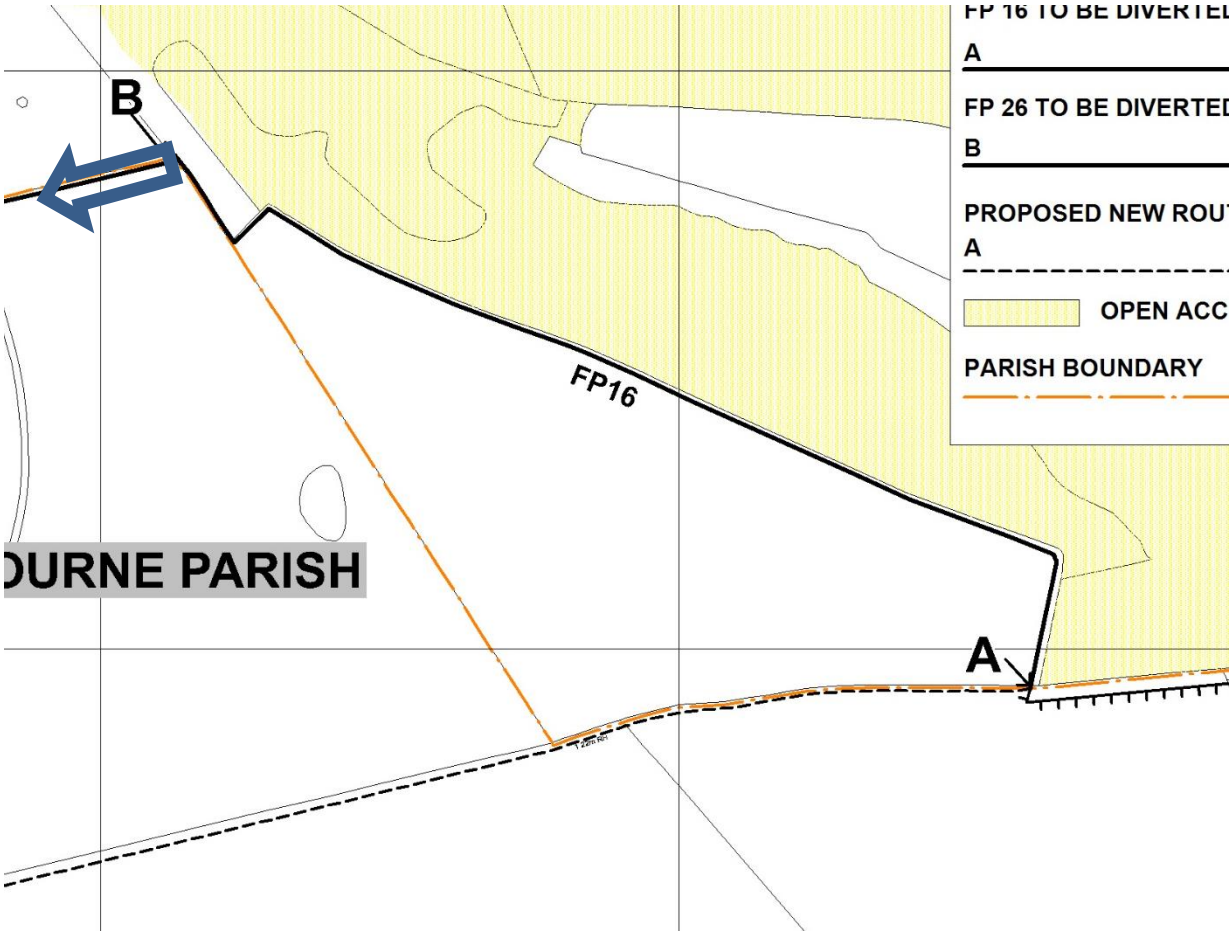

PHOTOGRAPHS TAKEN 15 SEPTEMBER 2020

15. Point B looking north north west

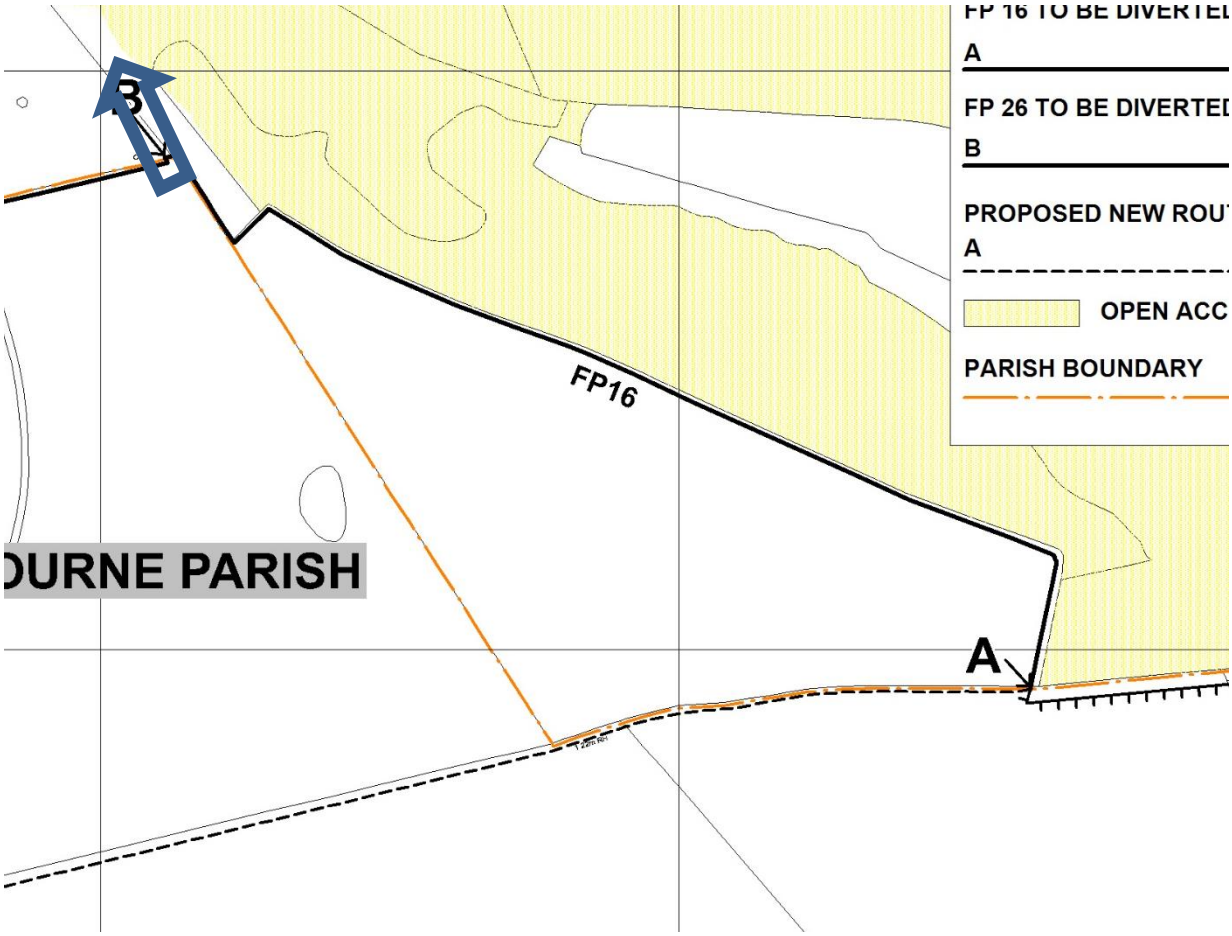

PHOTOGRAPHS TAKEN 15 SEPTEMBER 2020

16. Between points B and C looking west south west

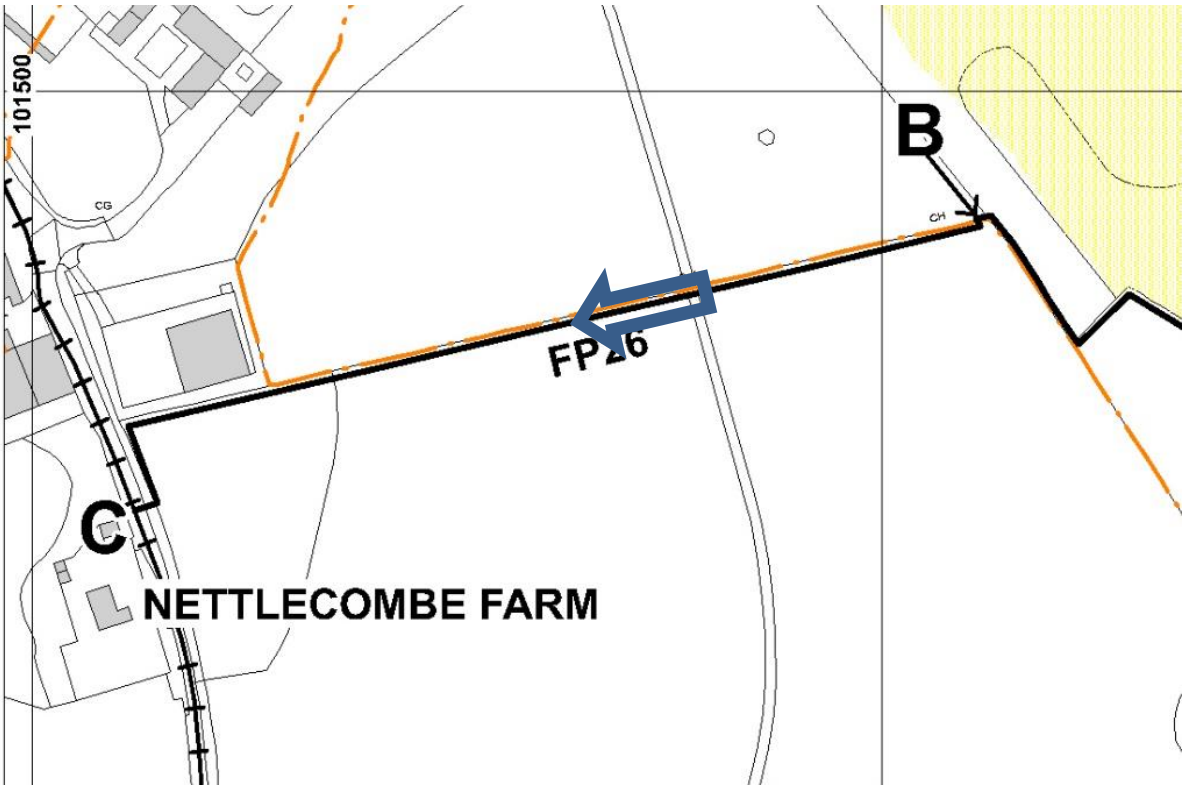

PHOTOGRAPHS TAKEN 15 SEPTEMBER 2020

17. Between points B and C looking east north east

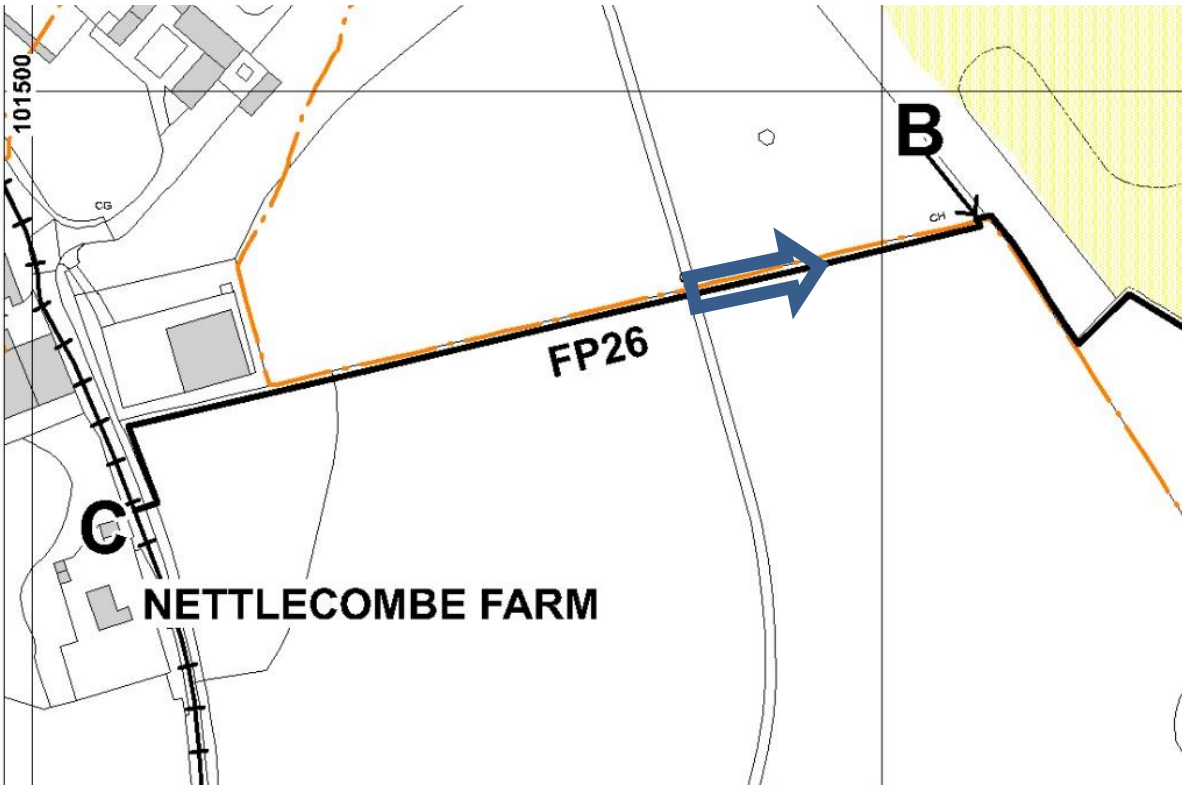

PHOTOGRAPHS TAKEN 15 SEPTEMBER 2020

18. Between points B and C looking east north east

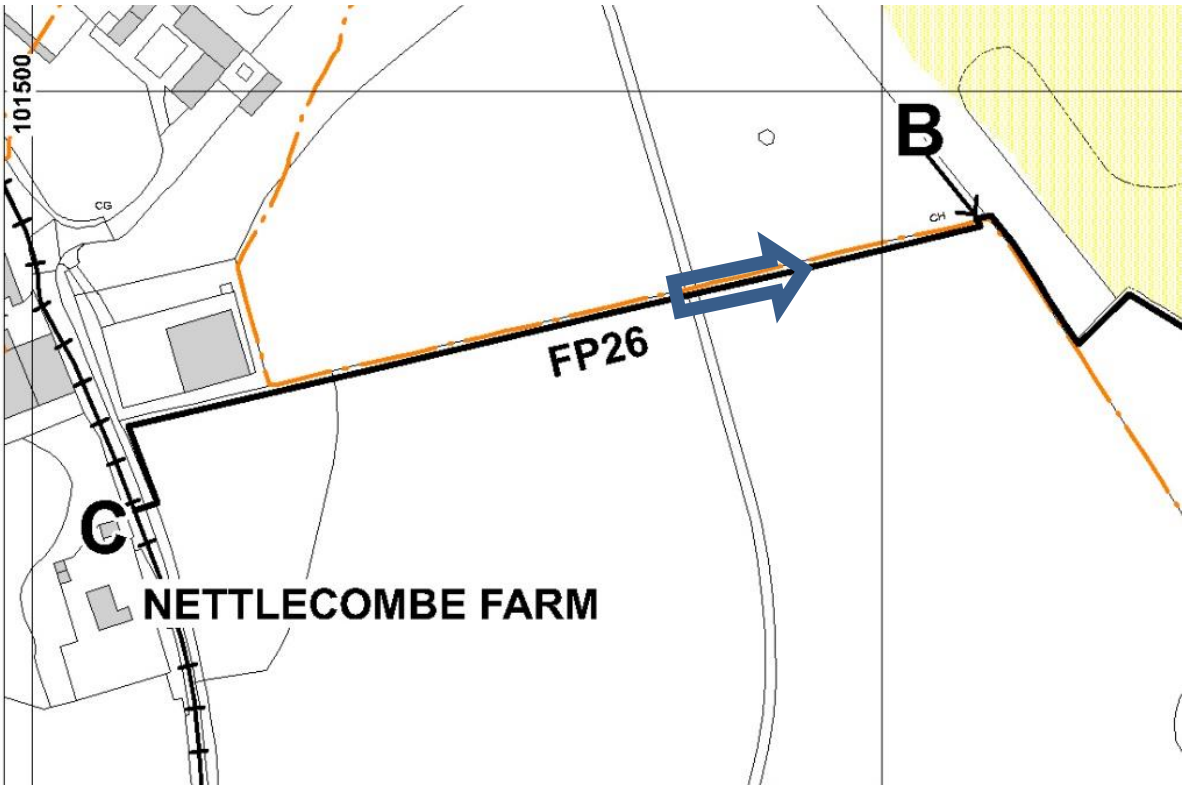

PHOTOGRAPHS TAKEN 15 SEPTEMBER 2020

19. Between points B and C looking west south west

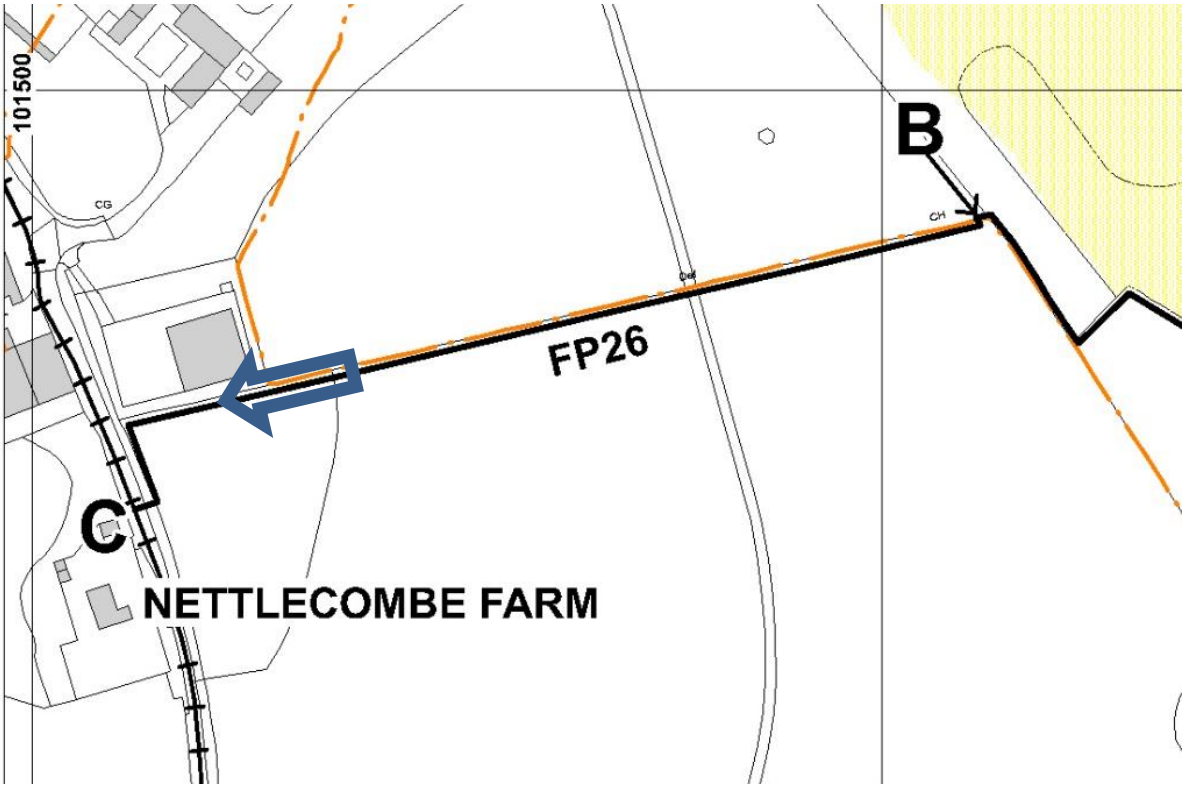

PHOTOGRAPHS TAKEN 15 SEPTEMBER 2020

20. Between points B and C looking east north east

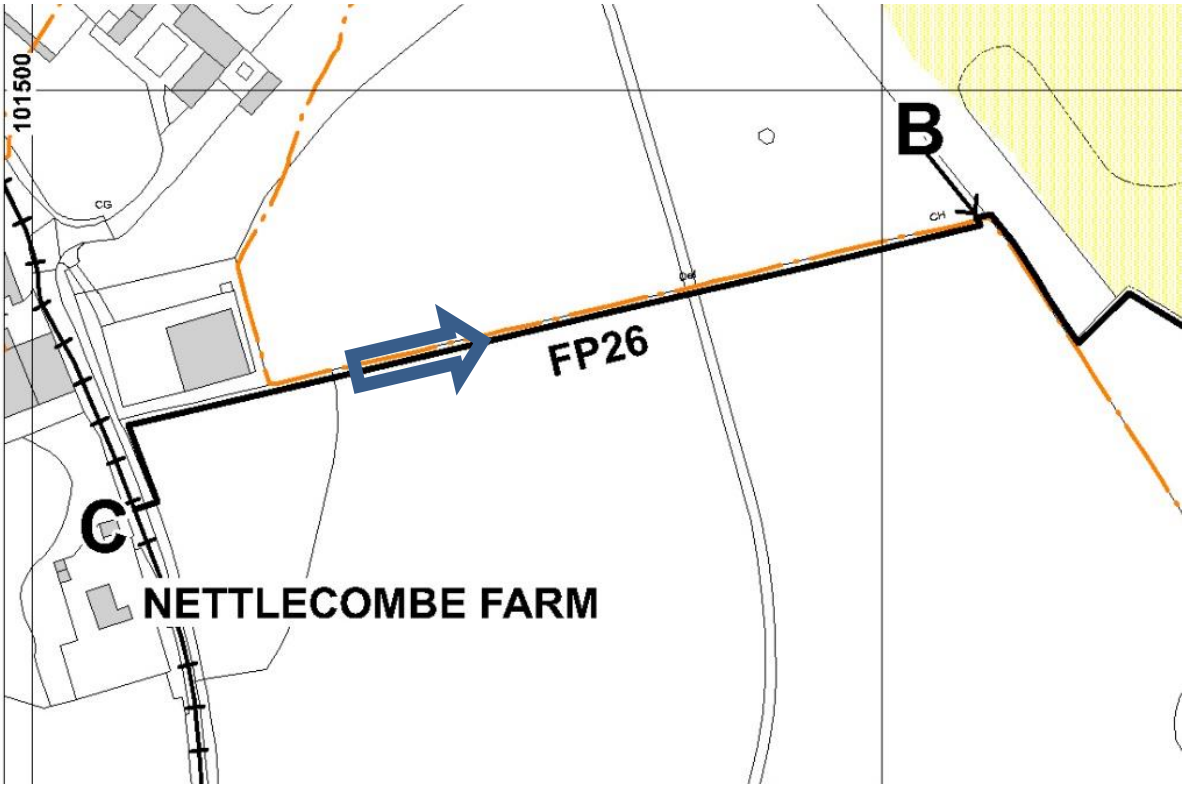

PHOTOGRAPHS TAKEN 15 SEPTEMBER 2020

21. Between points B and C looking west south west

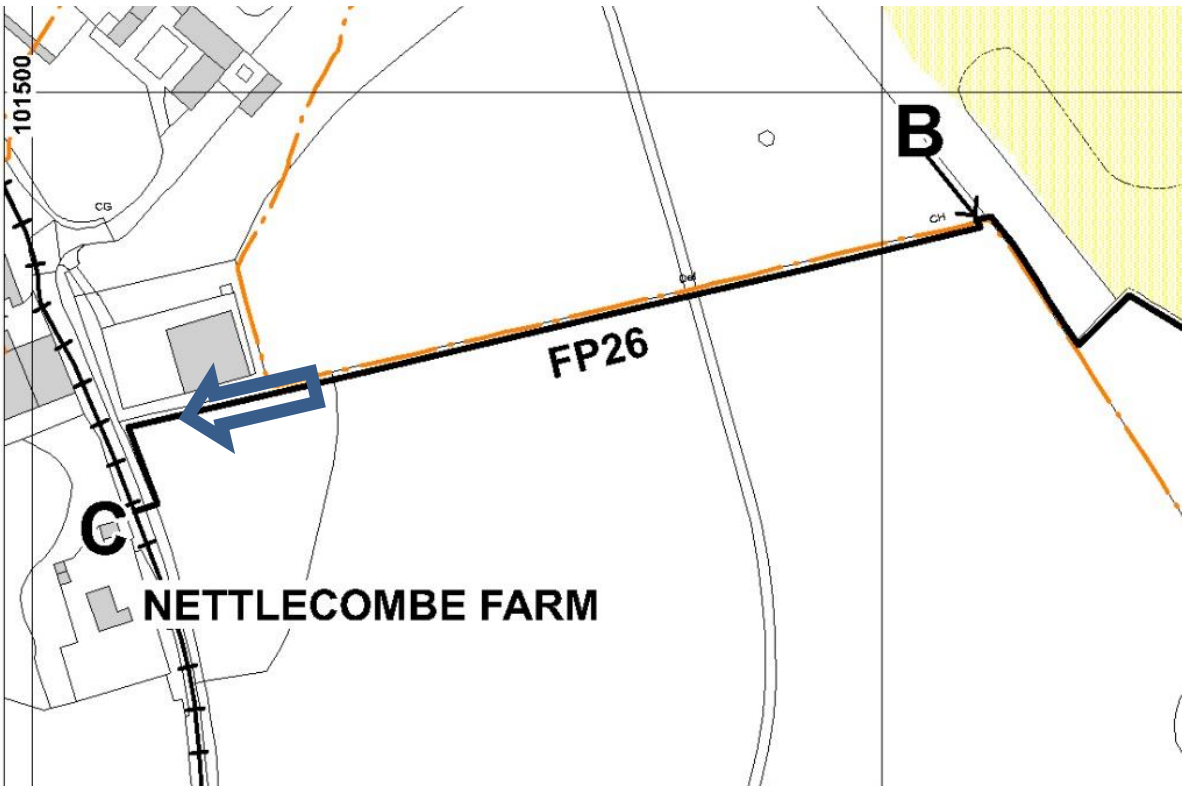

PHOTOGRAPHS TAKEN 15 SEPTEMBER 2020

22. Between points B and C looking west south west

(used route continues through gate)

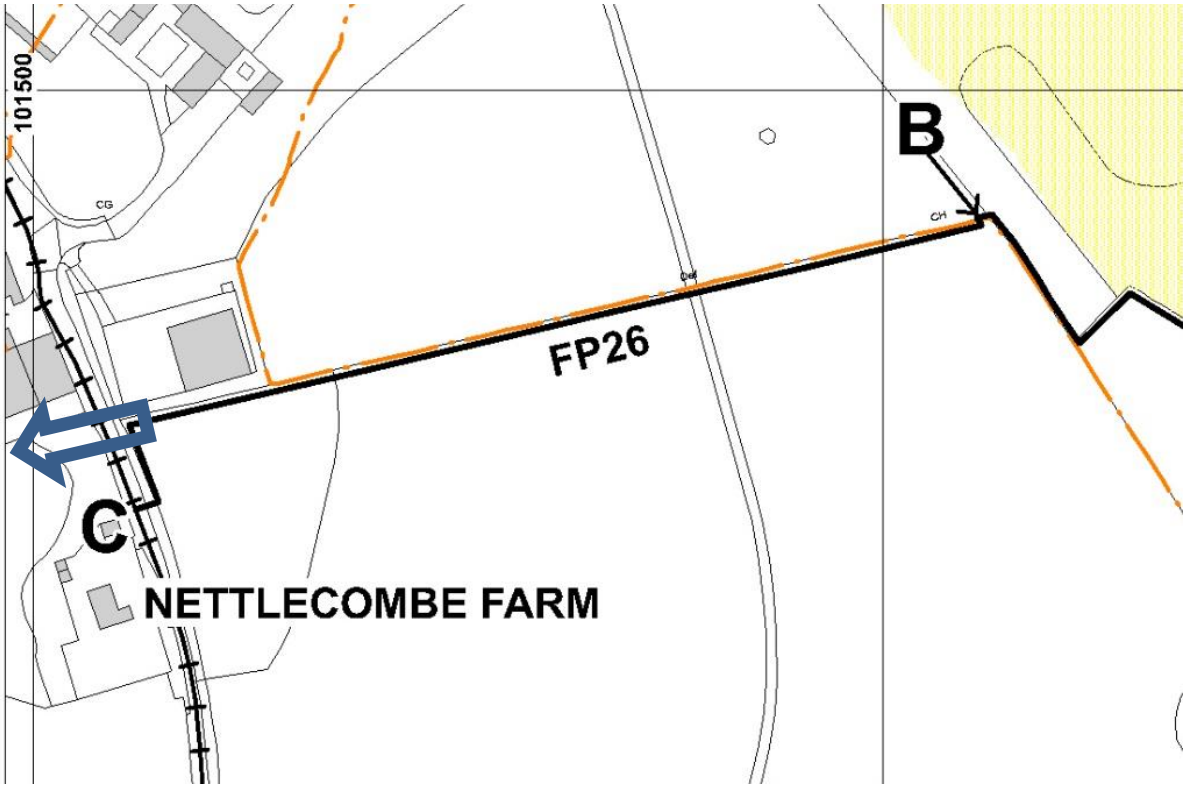



PHOTOGRAPHS TAKEN 15 SEPTEMBER 2020

23. Between points B and C looking east north east

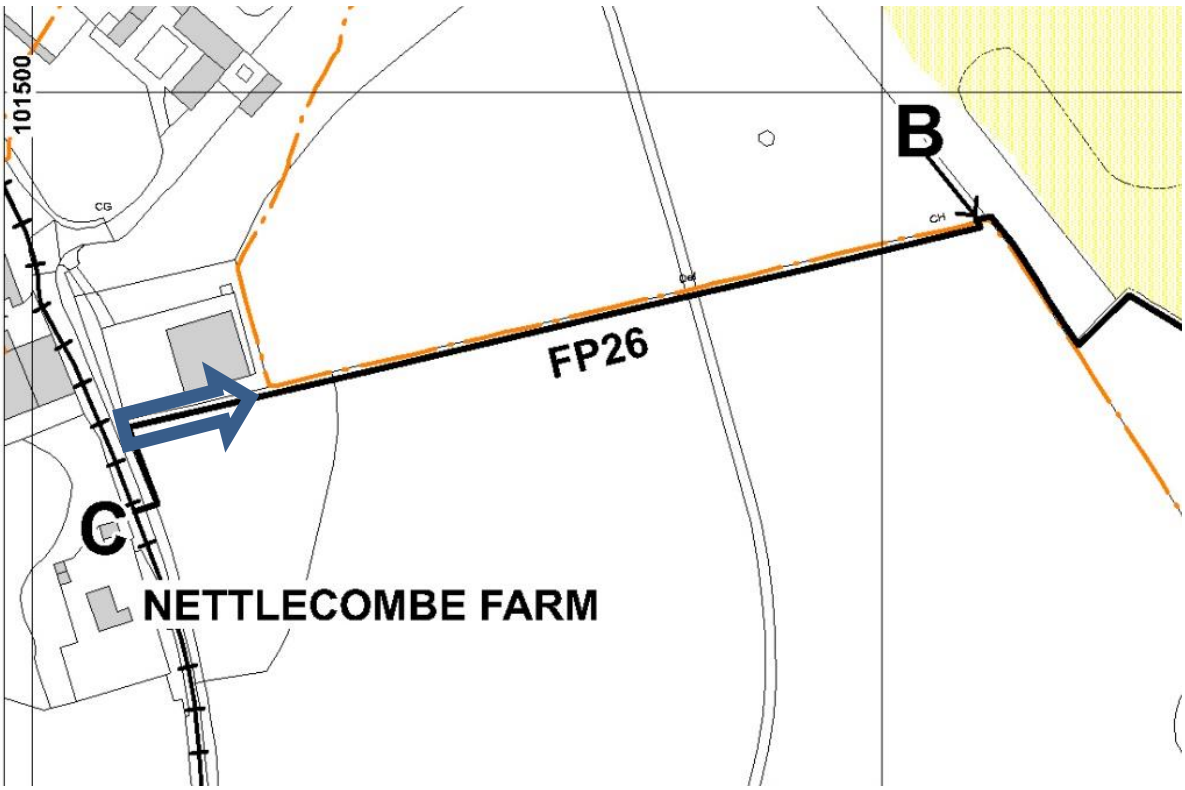

PHOTOGRAPHS TAKEN 15 SEPTEMBER 2020

24. Between points B and C looking south south east

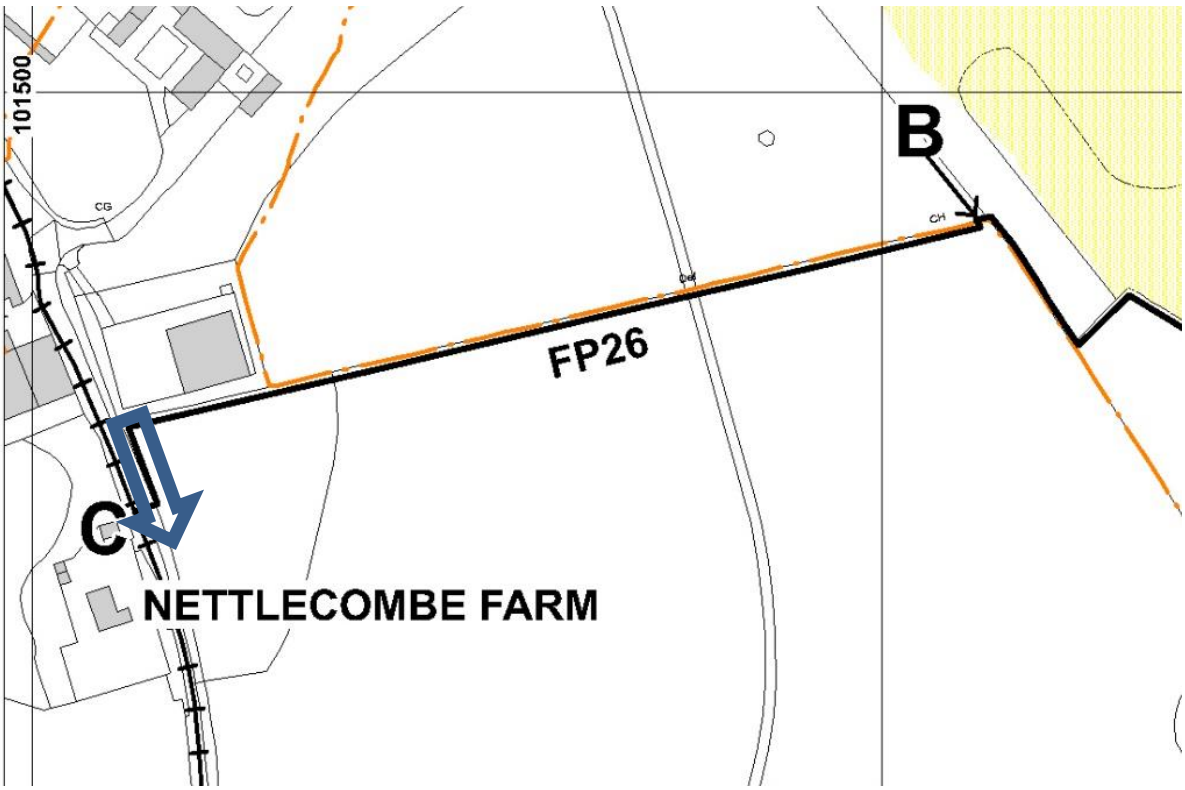

PHOTOGRAPHS TAKEN 15 SEPTEMBER 2020

25. East of point C looking towards C

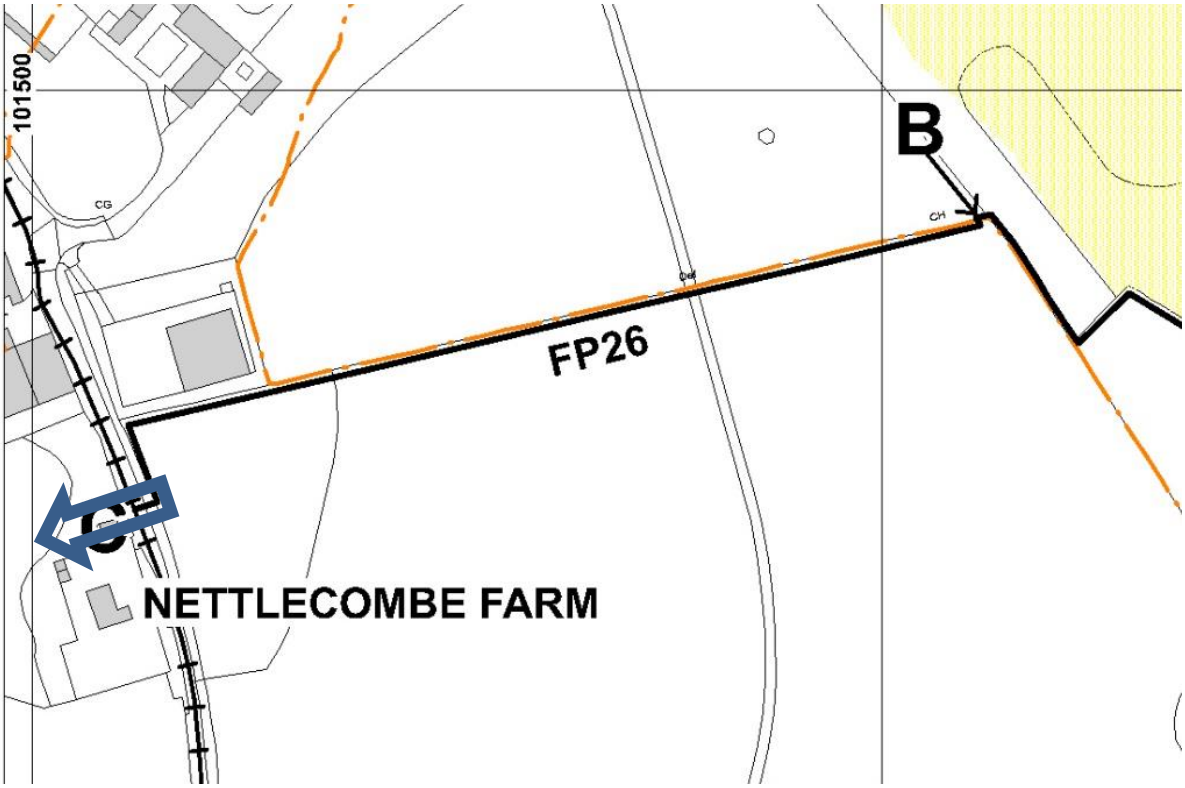

PHOTOGRAPHS TAKEN 15 SEPTEMBER 2020

26. East of point C looking north north west

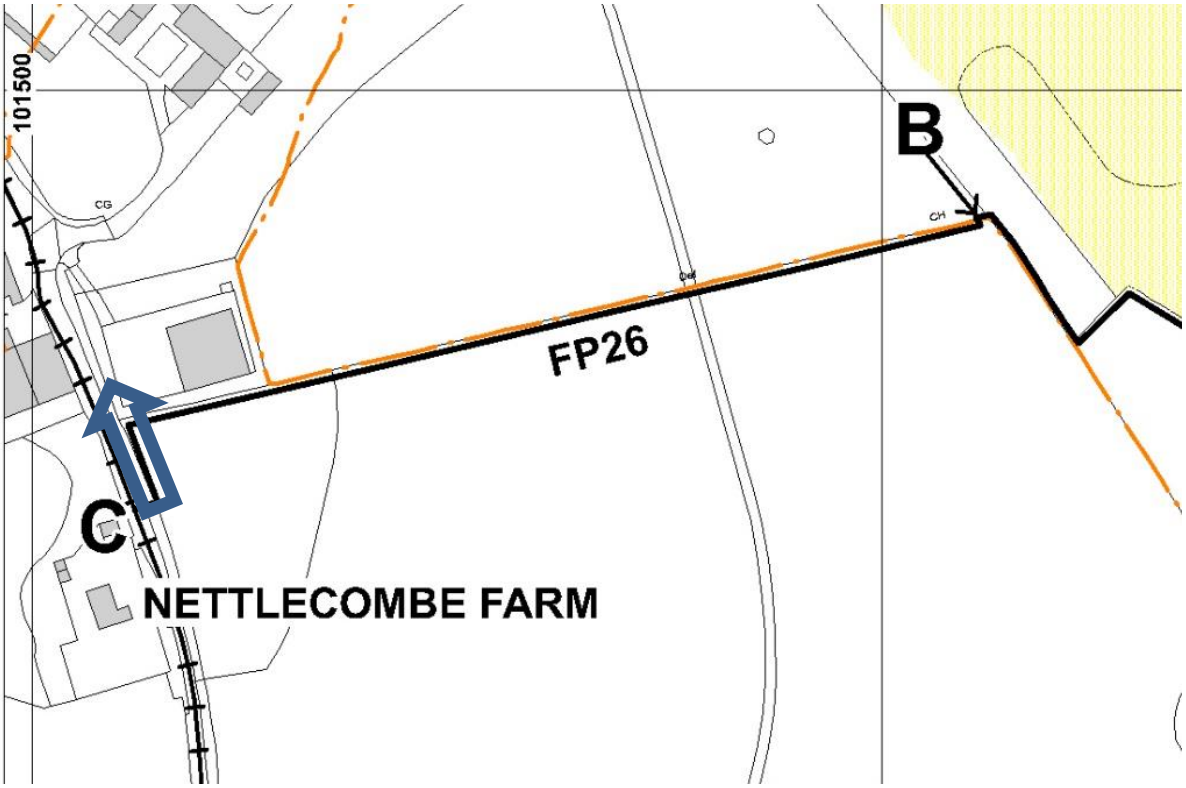

PHOTOGRAPHS TAKEN 15 SEPTEMBER 2020

PHOTOGRAPHS TAKEN 15 SEPTEMBER 2020

27. Point C looking east south east

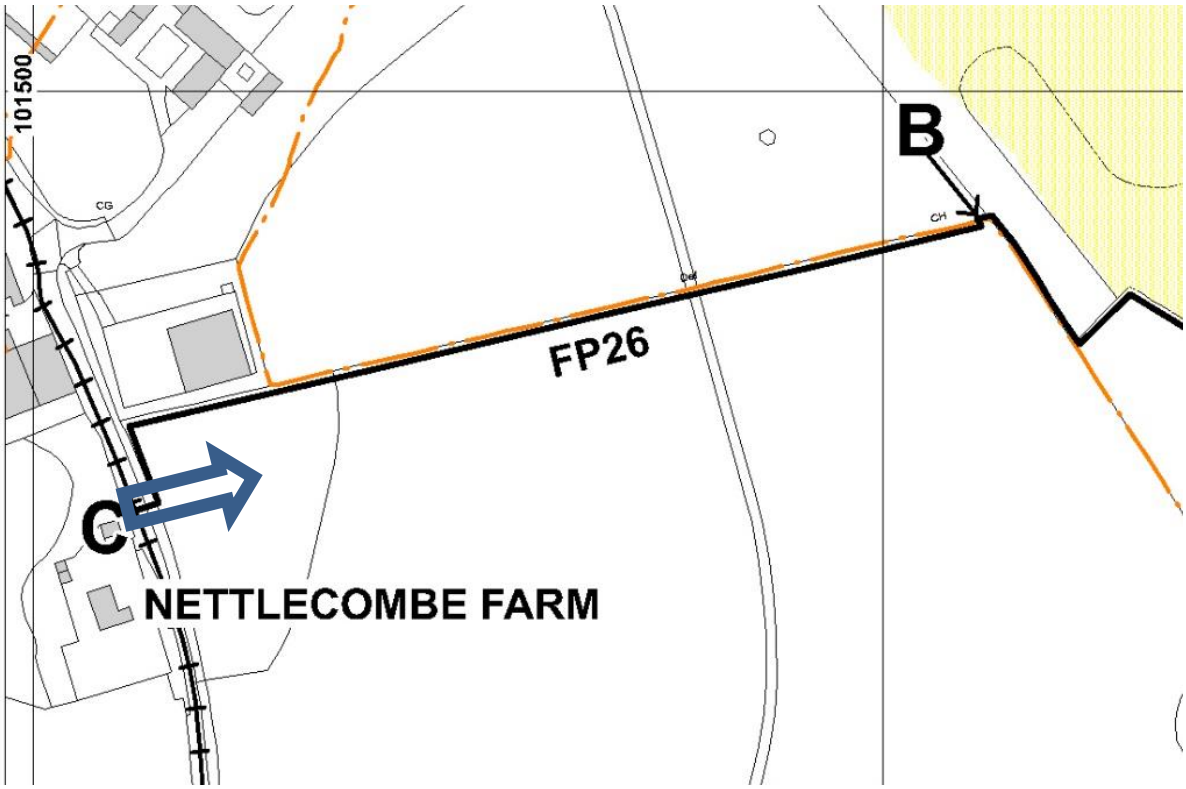

PHOTOGRAPHS TAKEN 15 SEPTEMBER 2020

PROPOSED NEW FOOTPATH, CHESELBOURNE

28. Point A looking west



PHOTOGRAPHS TAKEN 15 SEPTEMBER 2020

29. Between points A and D looking east north east

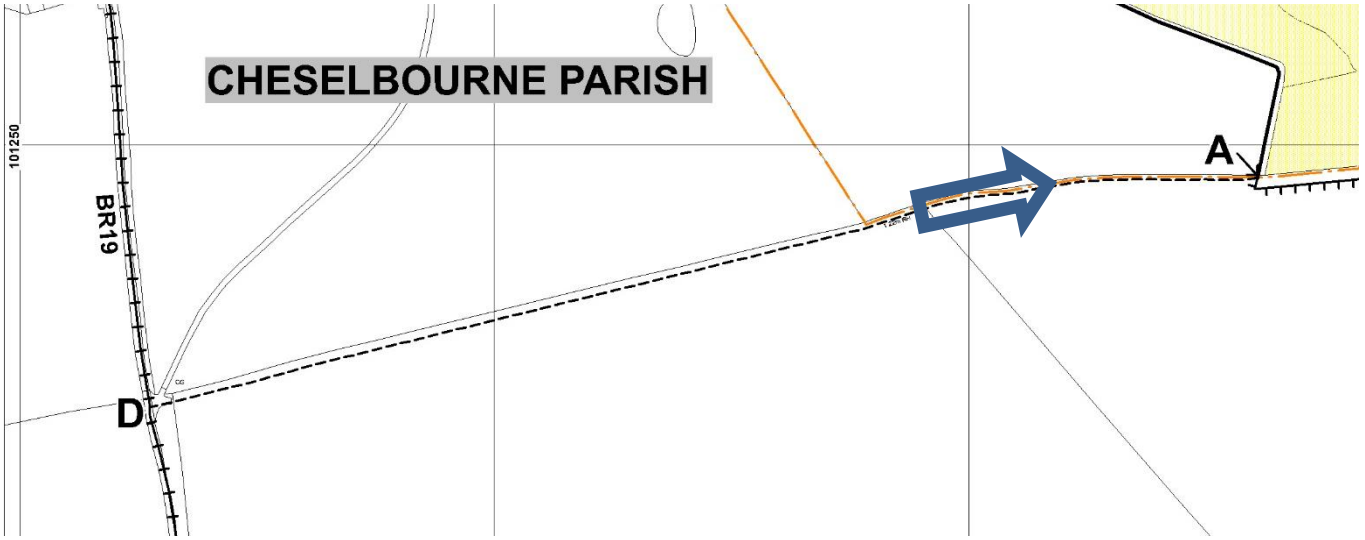

PHOTOGRAPHS TAKEN 15 SEPTEMBER 2020

30. Between points A and D looking west south west

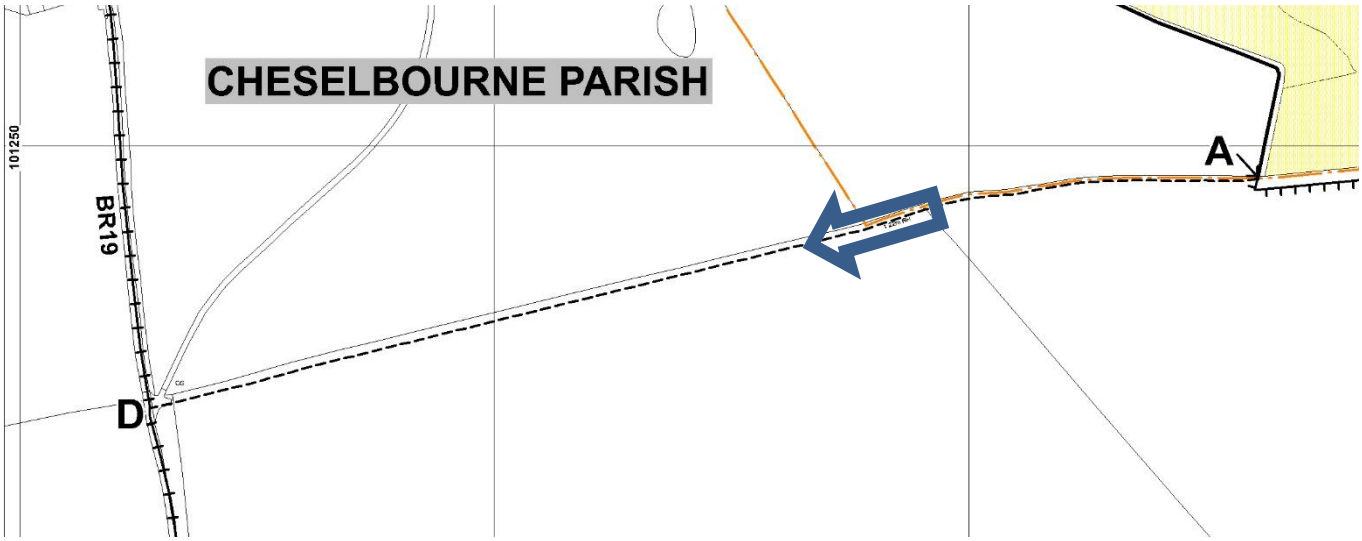

PHOTOGRAPHS TAKEN 15 SEPTEMBER 2020

30. Point D looking east north east