

10240
T339
FORM EDORSET COUNTY COUNCIL
PUBLIC RIGHTS OF WAY EVIDENCE FORM

NB: The object of this enquiry is to reach the truth of the matter, whatever it may be. You are therefore asked to answer the questions as fully as possible and not keep back any information, whether for or against the public claim. This is important if this information is to be of real value in establishing the status of the way.

THE INFORMATION GIVEN ON THIS FORM MAY BECOME AVAILABLE FOR PUBLIC INSPECTION

FULL NAME:(Mr/Mrs/Miss) redactedAGE: 74

ADDRESS: _____

TEL No. (day): _____

OCCUPATION: _____

TEL No. (eve): _____

PATH DETAILS:-

PARISH: Cheselbourne & Dewlish DISTRICT: West Dorset

DESCRIPTION OF ROUTE [please indicate clearly and precisely on a map - 1:2,500 scale if possible]

FROM: SY 7393/9842 at junction with track, east side of Doles Hill PlantationTO: SY 7634/9843 at junction with county road, north of Chebbard Farm

If necessary, continue your answers on a separate sheet of paper.

1. Have you used the above way? YES/NO ~~YES~~ [delete as appropriate]

If so:

a. During which years? 1976 - 2006b. How many times a year? once or twicec. Where were you going to and from? Pidd/chinton - Cheselbourned. For what purpose? [e.g. pleasure, business, work] pleasure.e. By what means? [e.g. on foot, on horseback, with a vehicle (please state type)] by m/cf. Did other people also use it? YES/NO ~~YES~~ [delete as appropriate]

g. If so, how did they use it? [e.g. on foot, on horseback, with a vehicle (please state type)]

by m/c in small group, with me. Horses often2. Has the way always run over the same route? YES/NO ~~YES~~ [delete as appropriate]

If it has been diverted, give the details and dates: _____

3. Have there to your knowledge ever been on the way any:

a. Stiles? ~~YES~~/NO [If yes, state location] _____b. Gates? ~~YES~~/NO [If yes, state whether locked] _____c. Notices? ~~YES~~/NO [If yes, what did they say?] _____d. Other obstructions? ~~YES~~/NO [If yes, state nature and location and how you passed the obstruction]: _____

4. Who owns the land crossed by this route?

presumably Farming operative. No reason to enquire

PLEASE ATTACH A MAP SHOWING THE PRECISE LINE OF THE ROUTE USED IF POSSIBLE

5. Were you working for any owner or occupier of land crossed by the way at the time when you used it, or were you then a tenant of any such owner? ~~YES~~/NO [delete as appropriate]

If so:

- a. Give particulars and dates _____
- b. Say whether the owner or occupier ever gave you instructions as to the use of the way by the public and, if so, what the instructions were. _____

6. Have you ever obtained permission to use the route? ~~YES~~/NO [delete as appropriate]

If so, from whom? _____ When? _____

7. Have you ever been stopped or turned back when using the way, or do you know of anyone else having been prevented from using it? ~~YES~~/NO [delete as appropriate]

- a. If yes, give dates and particulars. _____

- b. Were you ever told by an owner or tenant of the land crossed by the way, or by anyone in their employment, that it was not public? ~~YES~~/NO [delete as appropriate]

If yes, give dates and particulars: _____

- c. Has anyone else ever told you the route was not public? ~~YES~~/NO [delete as appropriate]

If yes, give dates and particulars. _____

- d. Do you believe the owner or occupier was aware the public was using the way? YES/~~NO~~

If yes, why? *never ever questioned*

- e. Have you ever seen such notices as "Private", "No entry", "No thoroughfare", "Trespassers will be prosecuted" or "This is not a Right of Way". ~~YES~~/NO [delete as appropriate]

If yes, state when and give particulars: _____

8. Have you ever enjoyed a private right along the route in question? *No*

9. Please give any further particulars including an estimate of the width if possible:

*An easy ride - better in summer - probably min 5m
Sometimes quite a bit more - up to 10m possibly -
Very soft at West end.*

DECLARATION

I am / am not [delete as appropriate] willing to attend a hearing, public inquiry or court to give evidence of this matter, should this prove to be necessary.

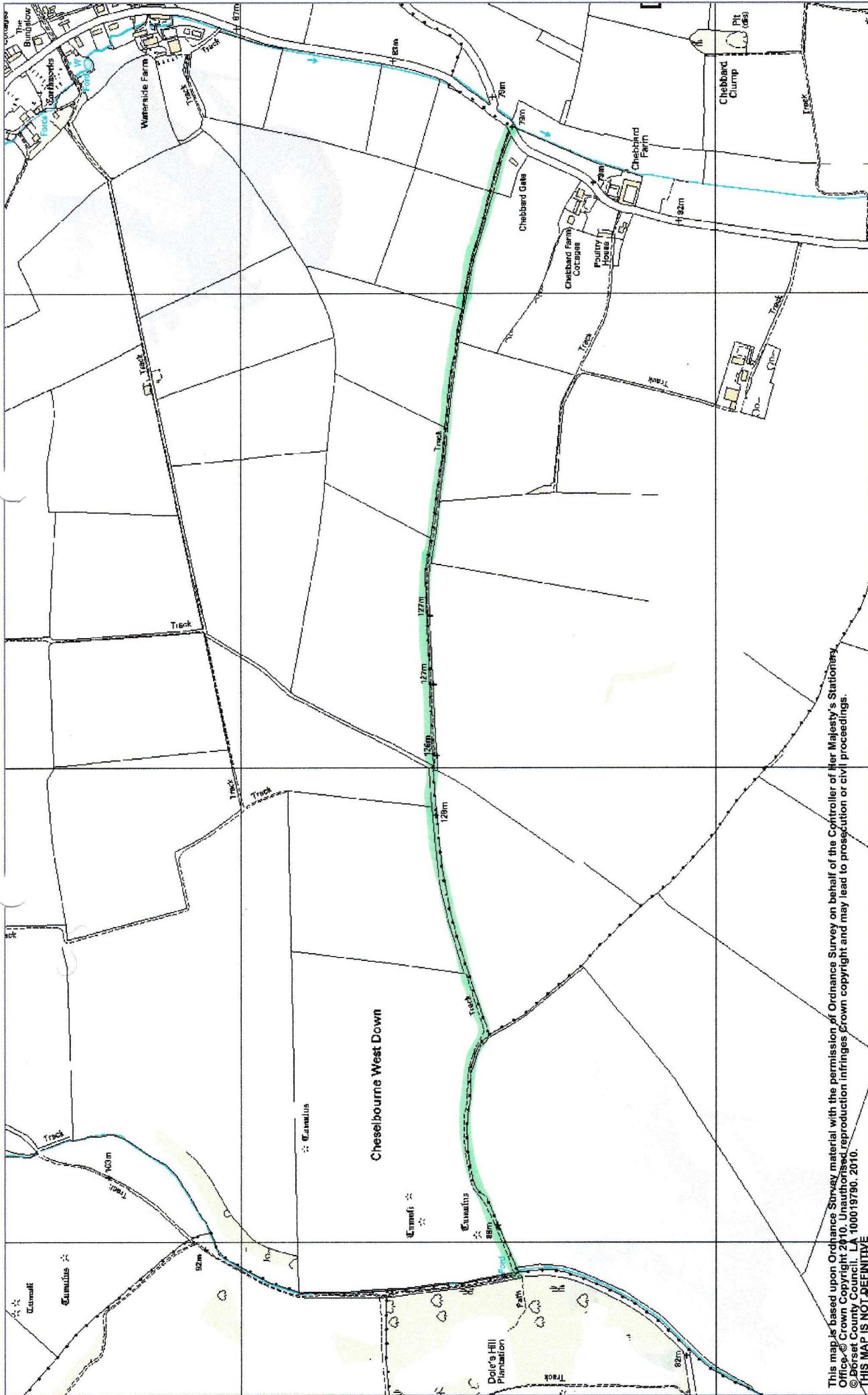
I hereby certify that, to the best of my knowledge and belief, the facts that I have stated are true.

Signature: *signature redacted*

Date: *10/02/2010*

Person taking this statement: _____

Date: _____



This map is based upon Ordnance Survey material with the permission of Ordnance Survey on behalf of the Controller of Her Majesty's Stationery Office. © Crown Copyright 2010. Unauthorised reproduction infringes Crown copyright and may lead to prosecution or civil proceedings.
 © Dorset County Council. LA 100019790. 2010.
 THIS MAP IS NOT A REPRESENTATIVE

Cheshelbourne West Down

DorsetExplorer.com

Date: 21/01/2010
 Easting: 375142
 Northing: 98583
 Scale: 1:10612

signature
 redacted

10375
FORM E

**DORSET COUNTY COUNCIL
PUBLIC RIGHTS OF WAY EVIDENCE FORM**

NB: The object of this enquiry is to reach the truth of the matter, whatever it may be. You are therefore asked to answer the questions as fully as possible and not keep back any information, whether for or against the public claim. This is important if this information is to be of real value in establishing the status of the way.

THE INFORMATION GIVEN ON THIS FORM MAY BECOME AVAILABLE FOR PUBLIC INSPECTION

redacted

FULL NAME: (

AGE: 55

ADDRESS:

TEL No. (day): redacted

OCCUPATION:

TEL No. (eve):

PATH DETAILS:-

PARISH: Cheselbourne & Dewlish

DISTRICT: West Dorset

DESCRIPTION OF ROUTE [please indicate clearly and precisely on a map - 1:2,500 scale if possible]

FROM: SY 7393/9842 at junction with track, east side of Doles Hill Plantation

TO: SY 7634/9843 at junction with county road, north of Chebbard Farm

If necessary, continue your answers on a separate sheet of paper.

1. Have you used the above way?

YES/NO [delete as appropriate]

If so:

- a. During which years? 1975 - 2005
- b. How many times a year? 5 - 10
- c. Where were you going to and from? Round Trip
- d. For what purpose? [e.g. pleasure, business, work] Pleasure
- e. By what means? [e.g. on foot, on horseback, with a vehicle (please state type)] M/cycle
- f. Did other people also use it? YES/NO [delete as appropriate]
- g. If so, how did they use it? [e.g. on foot, on horseback, with a vehicle (please state type)] Foot, Horseback, M/cycle

2. Has the way always run over the same route?

YES/NO [delete as appropriate]

If it has been diverted, give the details and dates:

3. Have there to your knowledge ever been on the way any:

- a. Stiles? YES/NO [If yes, state location]
- b. Gates? YES/NO [If yes, state whether locked]
- c. Notices? YES/NO [If yes, what did they say?]
- d. Other obstructions? YES/NO [If yes, state nature and location and how you passed the obstruction]:

4. Who owns the land crossed by this route?

Unknown

PLEASE ATTACH A MAP SHOWING THE PRECISE LINE OF THE ROUTE USED IF POSSIBLE

5. Were you working for any owner or occupier of land crossed by the way at the time when you used it, or were you then a tenant of any such owner? ~~YES~~/NO [delete as appropriate]
If so:
a. Give particulars and dates _____
b. Say whether the owner or occupier ever gave you instructions as to the use of the way by the public and, if so, what the instructions were. _____
6. Have you ever obtained permission to use the route? ~~YES~~/NO [delete as appropriate]
If so, from whom? _____ When? _____
7. Have you ever been stopped or turned back when using the way, or do you know of anyone else having been prevented from using it? ~~YES~~/NO [delete as appropriate]
a. If yes, give dates and particulars. _____
b. Were you ever told by an owner or tenant of the land crossed by the way, or by anyone in their employment, that it was not public? ~~YES~~/NO [delete as appropriate]
If yes, give dates and particulars: _____
c. Has anyone else ever told you the route was not public? ~~YES~~/NO [delete as appropriate]
If yes, give dates and particulars. _____
d. Do you believe the owner or occupier was aware the public was using the way? YES/~~NO~~
If yes, why? TYRE TRACKS
e. Have you ever seen such notices as "Private", "No entry", "No thoroughfare", "Trespassers will be prosecuted" or "This is not a Right of Way". ~~YES~~/NO [delete as appropriate]
If yes, state when and give particulars: _____
8. Have you ever enjoyed a private right along the route in question? NO
9. Please give any further particulars including an estimate of the width if possible:
5 - 10 METRES

DECLARATION

I am / ~~am not~~ [delete as appropriate] willing to attend a hearing, public inquiry or court to give evidence of this matter, should this prove to be necessary.

I hereby certify signature ny knowledge and belief, the facts that I have stated are true.

Signature: redacted

Date: 30-1-10

Person taking this statement: _____

Date: _____



10372

FORM E

**DORSET COUNTY COUNCIL
PUBLIC RIGHTS OF WAY EVIDENCE FORM**

NB: The object of this enquiry is to reach the truth of the matter, whatever it may be. You are therefore asked to answer the questions as fully as possible and not keep back any information, whether for or against the public claim. This is important if this information is to be of real value in establishing the status of the way.

THE INFORMATION GIVEN ON THIS FORM MAY BECOME AVAILABLE FOR PUBLIC INSPECTION

redacted

FULL NAME: (Mr/Ms)

AGE: 62

ADDRESS:

EL No. (day) redacted

OCCUPATION:

EL No. (eve)

PATH DETAILS:-

PARISH: Cheselbourne & Dewlish DISTRICT: West Dorset

DESCRIPTION OF ROUTE [please indicate clearly and precisely on a map - 1:2,500 scale if possible]

FROM: SY 7393/9842 at junction with track, east side of Doles Hill Plantation

TO: SY 7634/9843 at junction with county road, north of Chebbard Farm

If necessary, continue your answers on a separate sheet of paper.

1. Have you used the above way? YES/NO [delete as appropriate]

If so:

- a. During which years? 1988-2010.
- b. How many times a year? 4-5
- c. Where were you going to and from? RECREATION ROUTE
- d. For what purpose? [e.g. pleasure, business, work] PLEASURE
- e. By what means? [e.g. on foot, on horseback, with a vehicle (please state type)] MOTORCYCLE
- f. Did other people also use it? YES/NO [delete as appropriate]
- g. If so, how did they use it? [e.g. on foot, on horseback, with a vehicle (please state type)] MOTORCYCLE

2. Has the way always run over the same route? YES/NO [delete as appropriate]

If it has been diverted, give the details and dates: _____

3. Have there to your knowledge ever been on the way any:

- a. Stiles? YES/NO [If yes, state location] _____
- b. Gates? YES/NO [If yes, state whether locked] _____
- c. Notices? YES/NO [If yes, what did they say?] _____
- d. Other obstructions? YES/NO [If yes, state nature and location and how you passed the obstruction]: _____

4. Who owns the land crossed by this route?

UNKNOWN

PLEASE ATTACH A MAP SHOWING THE PRECISE LINE OF THE ROUTE USED IF POSSIBLE

5. Were you working for any owner or occupier of land crossed by the way at the time when you used it, or were you then a tenant of any such owner? ~~YES~~/NO [delete as appropriate]
If so:
a. Give particulars and dates _____
b. Say whether the owner or occupier ever gave you instructions as to the use of the way by the public and, if so, what the instructions were. _____
6. Have you ever obtained permission to use the route? ~~YES~~/NO [delete as appropriate]
If so, from whom? _____ When? _____
7. Have you ever been stopped or turned back when using the way, or do you know of anyone else having been prevented from using it? ~~YES~~/NO [delete as appropriate]
a. If yes, give dates and particulars. _____
b. Were you ever told by an owner or tenant of the land crossed by the way, or by anyone in their employment, that it was not public? ~~YES~~/NO [delete as appropriate]
If yes, give dates and particulars: _____
c. Has anyone else ever told you the route was not public? ~~YES~~/NO [delete as appropriate]
If yes, give dates and particulars. _____
d. Do you believe the owner or occupier was aware the public was using the way? YES/~~NO~~
If yes, why? NEVER BEEN CHALLENGED
e. Have you ever seen such notices as "Private", "No entry", "No thoroughfare", "Trespassers will be prosecuted" or "This is not a Right of Way". ~~YES~~/NO [delete as appropriate]
If yes, state when and give particulars: _____
8. Have you ever enjoyed a private right along the route in question? NO
9. Please give any further particulars including an estimate of the width if possible:

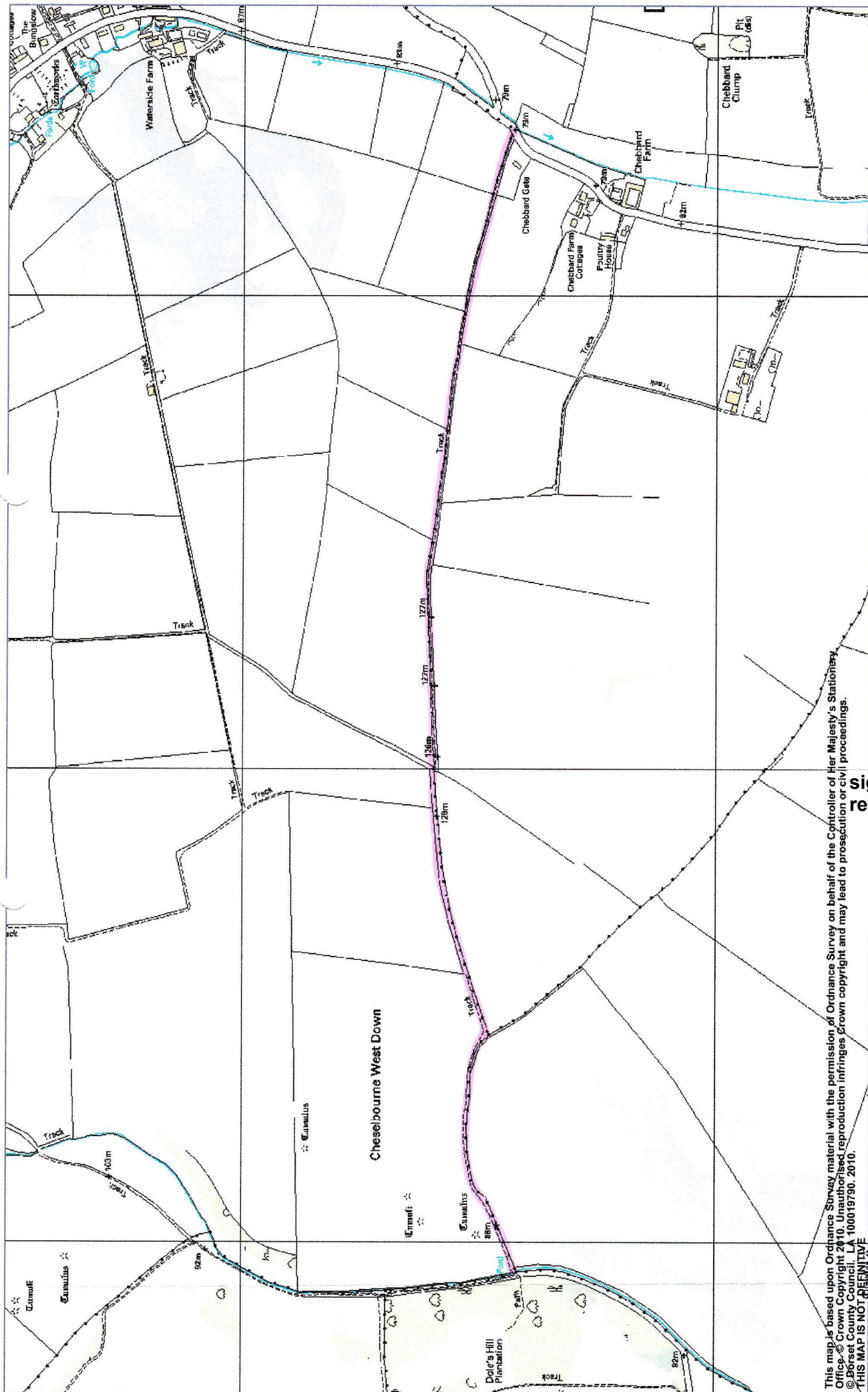
DECLARATION

I am / ~~am not~~ [delete as appropriate] willing to attend a hearing, public inquiry or court to give evidence of this matter. ~~signature~~ e to be necessary.

I hereby certify ~~redacted~~ f my knowledge and belief, the facts that I have stated are true.

Signature: _____ Date: 7/3/10

Person taking this statement: _____ Date: _____



This map is based upon Ordnance Survey material with the permission of Ordnance Survey on behalf of the Controller of Her Majesty's Stationary Office. © Crown Copyright 2010. Unauthorised reproduction infringes Crown copyright and may lead to prosecution or civil proceedings. © Dorset County Council. LA 100019790. 2010. THIS MAP IS NOT DEFINITIVE

Cheshelbourne Drive - Cheshelbourne and Dewlish

signature redacted

7/3/10.

DorsetExplorer.com
 Date: 21/01/2010
 Easting: 375142
 Northing: 98583
 Scale: 1:10612



10378

FORM E

**DORSET COUNTY COUNCIL
PUBLIC RIGHTS OF WAY EVIDENCE FORM**

NB: The object of this enquiry is to reach the truth of the matter, whatever it may be. You are therefore asked to answer the questions as fully as possible and not keep back any information, whether for or against the public claim. This is important if this information is to be of real value in establishing the status of the way.

THE INFORMATION GIVEN ON THIS FORM MAY BECOME AVAILABLE FOR PUBLIC INSPECTION

redacted

FULL NAME:

ADDRESS:

OCCUPATIO

PATH DETAILS:-

PARISH: Cheselbourne & Dewlish DISTRICT: West Dorset

DESCRIPTION OF ROUTE [please indicate clearly and precisely on a map - 1:2,500 scale if possible]

FROM: SY 7393/9842 at junction with track, east side of Doles Hill Plantation

TO: SY 7634/9843 at junction with county road, north of Chebbard Farm

If necessary, continue your answers on a separate sheet of paper.

1. Have you used the above way? YES/NO [delete as appropriate]

If so:

- a. During which years? 2070 - 1470 1990 - 2010
- b. How many times a year? 5 - 6
- c. Where were you going to and from? home to home
- d. For what purpose? [e.g. pleasure, business, work] PLEASURE
- e. By what means? [e.g. on foot, on horseback, with a vehicle (please state type)]
MOTOR CYCLE
- f. Did other people also use it? YES/NO [delete as appropriate]
- g. If so, how did they use it? [e.g. on foot, on horseback, with a vehicle (please state type)]
MOTOR CYCLE

2. Has the way always run over the same route? YES/NO [delete as appropriate]

If it has been diverted, give the details and dates: _____

3. Have there to your knowledge ever been on the way any:

- a. Stiles? YES/NO [If yes, state location] _____
- b. Gates? YES/NO [If yes, state whether locked] _____
- c. Notices? YES/NO [If yes, what did they say?] _____
- d. Other obstructions? YES/NO [If yes, state nature and location and how you passed the obstruction]: _____

4. Who owns the land crossed by this route?

PLEASE ATTACH A MAP SHOWING THE PRECISE LINE OF THE ROUTE USED IF POSSIBLE

5. Were you working for any owner or occupier of land crossed by the way at the time when you used it, or were you then a tenant of any such owner? ~~YES~~/NO [delete as appropriate]
If so:
a. Give particulars and dates _____
b. Say whether the owner or occupier ever gave you instructions as to the use of the way by the public and, if so, what the instructions were. _____
6. Have you ever obtained permission to use the route? ~~YES~~/NO [delete as appropriate]
If so, from whom? _____ When? _____
7. Have you ever been stopped or turned back when using the way, or do you know of anyone else having been prevented from using it? ~~YES~~/NO [delete as appropriate]
a. If yes, give dates and particulars. _____
b. Were you ever told by an owner or tenant of the land crossed by the way, or by anyone in their employment, that it was not public? ~~YES~~/NO [delete as appropriate]
If yes, give dates and particulars: _____
c. Has anyone else ever told you the route was not public? ~~YES~~/NO [delete as appropriate]
If yes, give dates and particulars. _____
d. Do you believe the owner or occupier was aware the public was using the way? YES/~~NO~~
If yes, why? Tyre Tracks
e. Have you ever seen such notices as "Private", "No entry", "No thoroughfare", "Trespassers will be prosecuted" or "This is not a Right of Way". ~~YES~~/NO [delete as appropriate]
If yes, state when and give particulars: _____
8. Have you ever enjoyed a private right along the route in question? _____
NO
9. Please give any further particulars including an estimate of the width if possible:

DECLARATION

I am / ~~am not~~ [delete as appropriate] willing to attend a hearing, public inquiry or court to give evidence of this matter. ~~should this prove to be necessary.~~

signature

I hereby certify ~~redacted~~ y knowledge and belief, the facts that I have stated are true.

Signature: _____ Date: 4/2/10

Person taking this statement: _____ Date: _____

10240
T339
FORM EDORSET COUNTY COUNCIL
PUBLIC RIGHTS OF WAY EVIDENCE FORM

NB: The object of this enquiry is to reach the truth of the matter, whatever it may be. You are therefore asked to answer the questions as fully as possible and not keep back any information, whether for or against the public claim. This is important if this information is to be of real value in establishing the status of the way.

THE INFORMATION GIVEN ON THIS FORM MAY BECOME AVAILABLE FOR PUBLIC INSPECTION

FULL NAME: (redacted)

AGE: 53

ADDRESS:

TEL No. (day): redacted

OCCUPATION

TEL No. (eve):

PATH DETAILS:-

PARISH: Cheselbourne & Dewlish

DISTRICT: West Dorset

DESCRIPTION OF ROUTE [please indicate clearly and precisely on a map - 1:2,500 scale if possible]

FROM: SY 7393/9842 at junction with track, east side of Doles Hill Plantation

TO: SY 7634/9843 at junction with county road, north of Chebbard Farm

If necessary, continue your answers on a separate sheet of paper.

1. Have you used the above way?

YES/NO [delete as appropriate]

If so:

- a. During which years? 1994 to 2004
- b. How many times a year? Four approx
- c. Where were you going to and from? Dewlish to Doles Ash
- d. For what purpose? [e.g. pleasure, business, work] pleasure
- e. By what means? [e.g. on foot, on horseback, with a vehicle (please state type)]
Vehicle - motorcycle
- f. Did other people also use it? YES/NO [delete as appropriate]
- g. If so, how did they use it? [e.g. on foot, on horseback, with a vehicle (please state type)]
Vehicle - motorcycle

2. Has the way always run over the same route?

YES/NO [delete as appropriate]

If it has been diverted, give the details and dates:

3. Have there to your knowledge ever been on the way any:

- a. Stiles? YES/NO [If yes, state location]
- b. Gates? YES/NO [If yes, state whether locked]
- c. Notices? YES/NO [If yes, what did they say?]
- d. Other obstructions? YES/NO [If yes, state nature and location and how you passed the obstruction]:

4. Who owns the land crossed by this route?

Unknown

PLEASE ATTACH A MAP SHOWING THE PRECISE LINE OF THE ROUTE USED IF POSSIBLE

5. Were you working for any owner or occupier of land crossed by the way at the time when you used it, or were you then a tenant of any such owner? ~~YES~~/NO [delete as appropriate]

If so:

- a. Give particulars and dates _____
- b. Say whether the owner or occupier ever gave you instructions as to the use of the way by the public and, if so, what the instructions were. _____

6. Have you ever obtained permission to use the route? ~~YES~~/NO [delete as appropriate]

If so, from whom? _____ When? _____

7. Have you ever been stopped or turned back when using the way, or do you know of anyone else having been prevented from using it? ~~YES~~/NO [delete as appropriate]

- a. If yes, give dates and particulars. _____

- b. Were you ever told by an owner or tenant of the land crossed by the way, or by anyone in their employment, that it was not public? ~~YES~~/NO [delete as appropriate]

If yes, give dates and particulars: _____

- c. Has anyone else ever told you the route was not public? ~~YES~~/NO [delete as appropriate]

If yes, give dates and particulars. _____

- d. Do you believe the owner or occupier was aware the public was using the way? YES/~~NO~~

If yes, why? tyre tracks visible

- e. Have you ever seen such notices as "Private", "No entry", "No thoroughfare", "Trespassers will be prosecuted" or "This is not a Right of Way". ~~YES~~/NO [delete as appropriate]

If yes, state when and give particulars: _____

8. Have you ever enjoyed a private right along the route in question? NO

9. Please give any further particulars including an estimate of the width if possible:

DECLARATION	
I am / am not [delete as appropriate] willing to attend a hearing, public inquiry or court to give evidence of this matter, should this prove to be necessary.	
I hereby certify that, to the best of my knowledge and belief, the facts that I have stated are true.	
Signature: <u>signature redacted</u>	Date: <u>7-2-10</u>
Person taking this statement: _____	Date: _____

Form last updated 8 August 2005

PLEASE ATTACH A MAP SHOWING THE PRECISE LINE OF THE ROUTE USED IF POSSIBLE



10380

FORM E

DORSET COUNTY COUNCIL
PUBLIC RIGHTS OF WAY EVIDENCE FORM

NB: The object of this enquiry is to reach the truth of the matter, whatever it may be. You are therefore asked to answer the questions as fully as possible and not keep back any information, whether for or against the public claim. This is important if this information is to be of real value in establishing the status of the way.

THE INFORMATION GIVEN ON THIS FORM MAY BECOME AVAILABLE FOR PUBLIC INSPECTION

FULL NAME ^{redacted}

AGE: 49

ADDRESS:

TEL No. (day): redacted

OCCUPATION:

TEL No. (eve):

PATH DETAILS:-

PARISH: Cheselbourne & Dewlish

DISTRICT: West Dorset

DESCRIPTION OF ROUTE [please indicate clearly and precisely on a map - 1:2,500 scale if possible]

FROM: SY 7393/9842 at junction with track, east side of Doles Hill Plantation

TO: SY 7634/9843 at junction with county road, north of Chebbard Farm

If necessary, continue your answers on a separate sheet of paper.

1. Have you used the above way?

YES/NO [delete as appropriate]

If so:

- a. During which years? 2003 - 2004
- b. How many times a year? 3 or 4
- c. Where were you going to and from? VARIOUS DIRECTIONS
- d. For what purpose? [e.g. pleasure, business, work] PLEASURE
- e. By what means? [e.g. on foot, on horseback, with a vehicle (please state type)]
ROAD LEGAL MOTORCYCLE
- f. Did other people also use it? YES/NO [delete as appropriate]
- g. If so, how did they use it? [e.g. on foot, on horseback, with a vehicle (please state type)]
3 or 4 IN TRAIL RIDING GROUP AS ABOVE

2. Has the way always run over the same route?

YES/NO [delete as appropriate]

If it has been diverted, give the details and dates:

3. Have there to your knowledge ever been on the way any:

- a. Stiles? YES/NO [If yes, state location]
- b. Gates? YES/NO [If yes, state whether locked]
- c. Notices? YES/NO [If yes, what did they say?]
- d. Other obstructions? YES/NO [If yes, state nature and location and how you passed the obstruction]:

4. Who owns the land crossed by this route?

I DON'T KNOW

PLEASE ATTACH A MAP SHOWING THE PRECISE LINE OF THE ROUTE USED IF POSSIBLE

5. Were you working for any owner or occupier of land crossed by the way at the time when you used it, or were you then a tenant of any such owner? ~~YES~~/NO [delete as appropriate]

If so:

- a. Give particulars and dates _____
- b. Say whether the owner or occupier ever gave you instructions as to the use of the way by the public and, if so, what the instructions were. _____

6. Have you ever obtained permission to use the route? ~~YES~~/NO [delete as appropriate]

If so, from whom? _____ When? _____

7. Have you ever been stopped or turned back when using the way, or do you know of anyone else having been prevented from using it? ~~YES~~/NO [delete as appropriate]

- a. If yes, give dates and particulars. _____

- b. Were you ever told by an owner or tenant of the land crossed by the way, or by anyone in their employment, that it was not public? ~~YES~~/NO [delete as appropriate]

If yes, give dates and particulars: _____

- c. Has anyone else ever told you the route was not public? ~~YES~~/NO [delete as appropriate]

If yes, give dates and particulars. _____

- d. Do you believe the owner or occupier was aware the public was using the way? YES/NO

If yes, why? I DON'T KNOW.

- e. Have you ever seen such notices as "Private", "No entry", "No thoroughfare", "Trespassers will be prosecuted" or "This is not a Right of Way". ~~YES~~/NO [delete as appropriate]

If yes, state when and give particulars: _____

8. Have you ever enjoyed a private right along the route in question? NO

9. Please give any further particulars including an estimate of the width if possible:

DECLARATION

I am / ~~am not~~ [delete as appropriate] willing to attend a hearing, public inquiry or court to give evidence of this matter, should this prove to be necessary.

I hereby certify that, to the best of my knowledge and belief, the facts that I have stated are true.

signature redacted

Signature: _____ Date: 2 February 2010

Person taking this statement: _____ Date: _____



This map is based upon Ordnance Survey material with the permission of Ordnance Survey on behalf of the Controller of Her Majesty's Stationery Office. © Crown Copyright 2010. Unauthorised reproduction infringes Crown copyright and may lead to prosecution or civil proceedings.
 © Dorset County Council. LA 10019790. 2010.
 THIS MAP IS NOT REPRESENTATIVE

Chebbard Drive - Cheselbourne and Dewlish

signature
 redacted

2-2-10

DorsetExplorer.com
 Date: 21/01/2010
 Easting: 375142
 Northing: 98583
 Scale: 1:10612

10240
T339
FORM EDORSET COUNTY COUNCIL
PUBLIC RIGHTS OF WAY EVIDENCE FORM

NB: The object of this enquiry is to reach the truth of the matter, whatever it may be. You are therefore asked to answer the questions as fully as possible and not keep back any information, whether for or against the public claim. This is important if this information is to be of real value in establishing the status of the way.

THE INFORMATION GIVEN ON THIS FORM MAY BECOME AVAILABLE FOR PUBLIC INSPECTION

FULL NAME: (redacted) AGE: 43
ADDRESS: TEL No. (day): redacted
OCCUPATION: TEL No. (eve):

PATH DETAILS:-

PARISH: Cheselbourne & Dewlish DISTRICT: West Dorset

DESCRIPTION OF ROUTE [please indicate clearly and precisely on a map - 1:2,500 scale if possible]

FROM: SY 7393/9842 at junction with track, east side of Doles Hill Plantation

TO: SY 7634/9843 at junction with county road, north of Chebbard Farm

If necessary, continue your answers on a separate sheet of paper.

1. Have you used the above way? YES/NO [delete as appropriate]
If so:
a. During which years? 2006
b. How many times a year? 5
c. Where were you going to and from? Chebbard - Doles Ash and beyond
d. For what purpose? [e.g. pleasure, business, work] Pleasure
e. By what means? [e.g. on foot, on horseback, with a vehicle (please state type)]
MOTORCYCLE
f. Did other people also use it? YES/NO [delete as appropriate]
g. If so, how did they use it? [e.g. on foot, on horseback, with a vehicle (please state type)]
MOTORCYCLE
2. Has the way always run over the same route? YES/NO [delete as appropriate]
If it has been diverted, give the details and dates:
3. Have there to your knowledge ever been on the way any:
a. Stiles? YES/NO [If yes, state location]
b. Gates? YES/NO [If yes, state whether locked]
c. Notices? YES/NO [If yes, what did they say?]
d. Other obstructions? YES/NO [If yes, state nature and location and how you passed the obstruction]:
4. Who owns the land crossed by this route?
Unknown

PLEASE ATTACH A MAP SHOWING THE PRECISE LINE OF THE ROUTE USED IF POSSIBLE

5. Were you working for any owner or occupier of land crossed by the way at the time when you used it, or were you then a tenant of any such owner? YES/NO [delete as appropriate]

If so:

- a. Give particulars and dates _____
b. Say whether the owner or occupier ever gave you instructions as to the use of the way by the public and, if so, what the instructions were. _____

6. Have you ever obtained permission to use the route? YES/NO [delete as appropriate]

If so, from whom? _____ When? _____

7. Have you ever been stopped or turned back when using the way, or do you know of anyone else having been prevented from using it? YES/NO [delete as appropriate]

- a. If yes, give dates and particulars. _____

- b. Were you ever told by an owner or tenant of the land crossed by the way, or by anyone in their employment, that it was not public? YES/NO [delete as appropriate]

If yes, give dates and particulars: _____

- c. Has anyone else ever told you the route was not public? YES/NO [delete as appropriate]

If yes, give dates and particulars. _____

- d. Do you believe the owner or occupier was aware the public was using the way? YES/NO

If yes, why? Seen entering the lane at Chebbard. _____

- e. Have you ever seen such notices as "Private", "No entry", "No thoroughfare", "Trespassers will be prosecuted" or "This is not a Right of Way". YES/NO [delete as appropriate]

If yes, state when and give particulars: _____

8. Have you ever enjoyed a private right along the route in question? No

9. Please give any further particulars including an estimate of the width if possible:

Chebbard end 8 meters wide. _____

Doles-Ash end 6 meters wide. _____

DECLARATION

I am / am not [delete as appropriate] willing to attend a hearing, public inquiry or court to give evidence of this matter, should this prove to be necessary.

I hereby certify ^{signature} ~~redacted~~

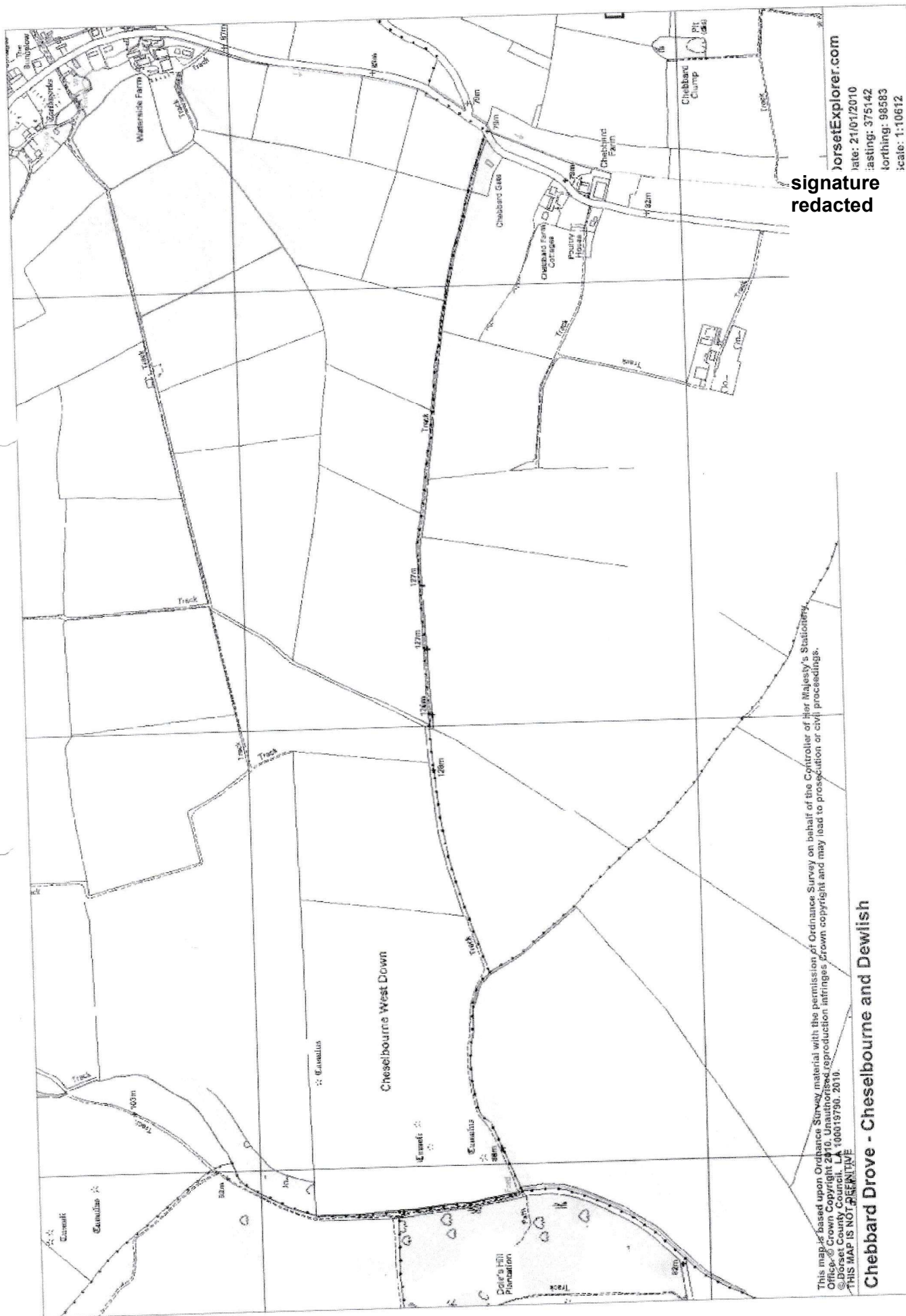
of my knowledge and belief, the facts that I have stated are true.

Signature: _____

Date: 9 FEB 2010

Person taking this statement: _____

Date: _____





10373

FORM E

DORSET COUNTY COUNCIL
PUBLIC RIGHTS OF WAY EVIDENCE FORM

NB: The object of this enquiry is to reach the truth of the matter, whatever it may be. You are therefore asked to answer the questions as fully as possible and not keep back any information, whether for or against the public claim. This is important if this information is to be of real value in establishing the status of the way.

THE INFORMATION GIVEN ON THIS FORM MAY BECOME AVAILABLE FOR PUBLIC INSPECTION

FULL NAME redactedAGE: 65

ADDRESS:

TEL No. (day): redacted

OCCUPATION:

TEL No. (eve):

PATH DETAILS:-PARISH: Cheselbourne & DewlishDISTRICT: West Dorset

DESCRIPTION OF ROUTE [please indicate clearly and precisely on a map - 1:2,500 scale if possible]

FROM: SY 7393/9842 at junction with track, east side of Doles Hill PlantationTO: SY 7634/9843 at junction with county road, north of Chebbard Farm

If necessary, continue your answers on a separate sheet of paper.

1. Have you used the above way?

YES/NO [delete as appropriate]

If so:

- a. During which years? 1987 - 2004
- b. How many times a year? 4-6
- c. Where were you going to and from? PART OF ROUND TRIP FROM DORCHESTER.
- d. For what purpose? [e.g. pleasure, business, work] PLEASURE
- e. By what means? [e.g. on foot, on horseback, with a vehicle (please state type)]
VEHICLE - MOTORCYCLE.
- f. Did other people also use it? YES/NO [delete as appropriate]
- g. If so, how did they use it? [e.g. on foot, on horseback, with a vehicle (please state type)]
FOOT, HORSEBACK AND VEHICLE (MOTORCYCLES)

2. Has the way always run over the same route?

YES/NO [delete as appropriate]

If it has been diverted, give the details and dates:

3. Have there to your knowledge ever been on the way any:

- a. Stiles? YES/NO [If yes, state location]
- b. Gates? YES/NO [If yes, state whether locked]
- c. Notices? YES/NO [If yes, what did they say?]
- d. Other obstructions? YES/NO [If yes, state nature and location and how you passed the obstruction]:

4. Who owns the land crossed by this route?

LANDOWNER(S) NOT KNOWN TO ME.

PLEASE ATTACH A MAP SHOWING THE PRECISE LINE OF THE ROUTE USED IF POSSIBLE

5. Were you working for any owner or occupier of land crossed by the way at the time when you used it, or were you then a tenant of any such owner? ~~YES~~/NO [delete as appropriate]

If so:

- a. Give particulars and dates _____
- b. Say whether the owner or occupier ever gave you instructions as to the use of the way by the public and, if so, what the instructions were. _____

6. Have you ever obtained permission to use the route? ~~YES~~/NO [delete as appropriate]

If so, from whom? _____ When? _____

7. Have you ever been stopped or turned back when using the way, or do you know of anyone else having been prevented from using it? ~~YES~~/NO [delete as appropriate]

- a. If yes, give dates and particulars. _____

- b. Were you ever told by an owner or tenant of the land crossed by the way, or by anyone in their employment, that it was not public? ~~YES~~/NO [delete as appropriate]

If yes, give dates and particulars: _____

- c. Has anyone else ever told you the route was not public? ~~YES~~/NO [delete as appropriate]

If yes, give dates and particulars. _____

- d. Do you believe the owner or occupier was aware the public was using the way? YES/~~NO~~

If yes, why? MANY YEARS OF USE PLUS TYRE MARKS LEFT IN ANY SOFT GROUND

- e. Have you ever seen such notices as "Private", "No entry", "No thoroughfare", "Trespassers will be prosecuted" or "This is not a Right of Way". ~~YES~~/NO [delete as appropriate]

If yes, state when and give particulars: _____

8. Have you ever enjoyed a private right along the route in question? _____

NO.

9. Please give any further particulars including an estimate of the width if possible:

ROUTE IS APPROX. 30 FT. WIDE FOR MOST OF THE WAY.
LARGE TRACTOR RUTS AT THE EASTERN SECTOR.

DECLARATION

I am / ~~am not~~ [delete as appropriate] willing to attend a hearing, public inquiry or court to give evidence of this matter, should this prove to be necessary.

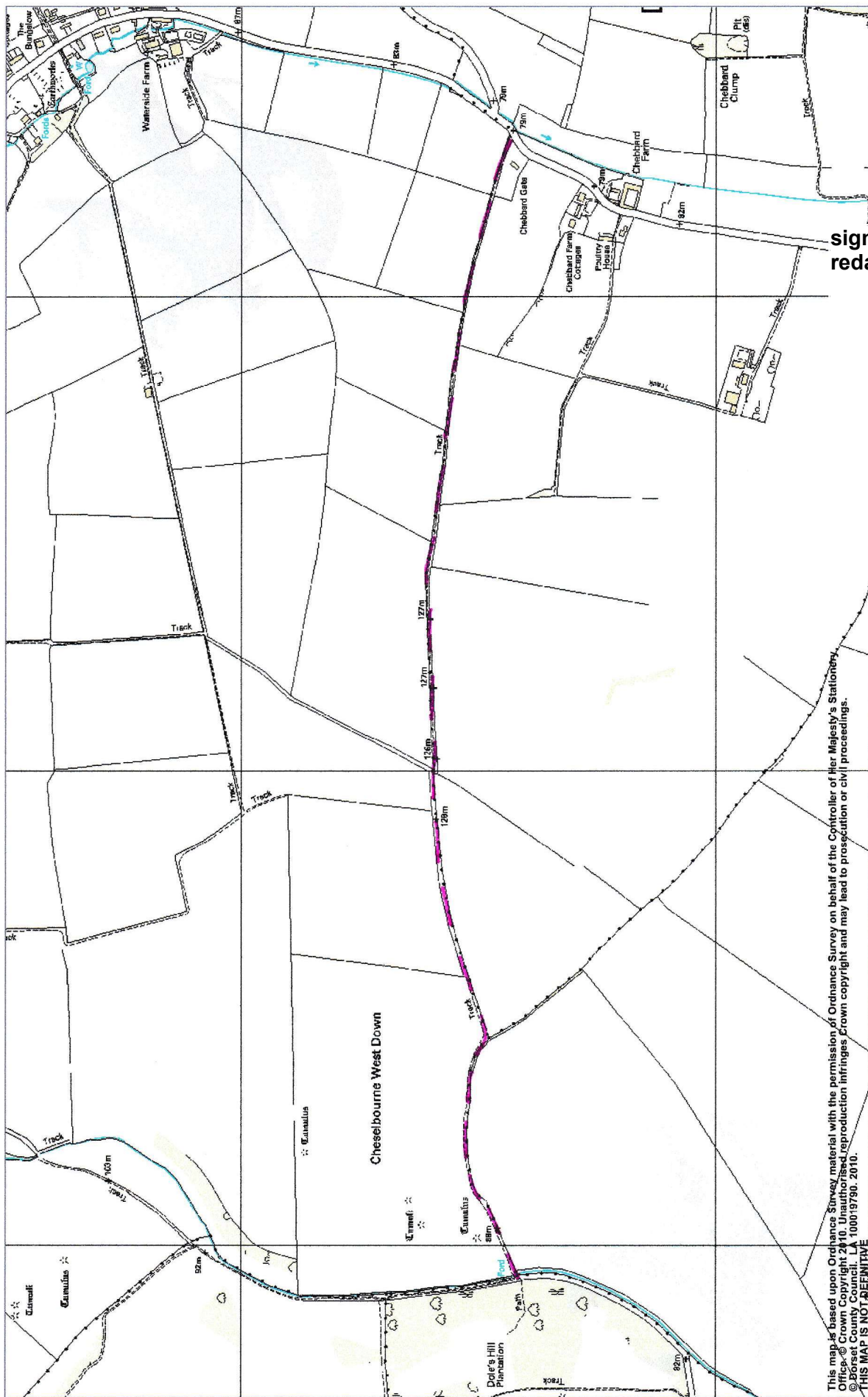
I hereby certify that, to the best of my knowledge and belief, the facts that I have stated are true.

Signature: signature redacted

Date: JANUARY 23RD 2010

Person taking this statement: _____

Date: _____



DorsetExplorer.com
 Date: 21/01/2010
 Easting: 375142
 Northing: 98583
 Scale: 1:10612

signature
 redacted

This map is based upon Ordnance Survey material with the permission of Ordnance Survey on behalf of the Controller of Her Majesty's Stationery Office. © Crown Copyright 2010. Unauthorised reproduction infringes Crown copyright and may lead to prosecution or civil proceedings.
 © Dorset County Council. LA 100019790. 2010.
 THIS MAP IS NOT REPRESENTATIVE

Chebbard Drive - Cheselbourne and Dewlish

ROUTE RIDDEN

**DORSET COUNTY COUNCIL
PUBLIC RIGHTS OF WAY EVIDENCE FORM**

NB: The object of this enquiry is to reach the truth of the matter, whatever it may be. You are therefore asked to answer the questions as fully as possible and not keep back any information, whether for or against the public claim. This is important if this information is to be of real value in establishing the status of the way.

THE INFORMATION GIVEN ON THIS FORM MAY BECOME AVAILABLE FOR PUBLIC INSPECTION

FULL NAME redacted

AGE: 59

ADDRESS:

TEL No. (day): redacted

OCCUPATION:

TEL No. (eve):

PATH DETAILS:-

PARISH: Cheselbourne & Dewlish DISTRICT: West Dorset

DESCRIPTION OF ROUTE [please indicate clearly and precisely on a map - 1:2,500 scale if possible]

FROM: SY 7393/9842 at junction with track, east side of Doles Hill Plantation

TO: SY 7634/9843 at junction with county road, north of Chebbard Farm

If necessary, continue your answers on a separate sheet of paper.

1. Have you used the above way? YES/~~NO~~ [delete as appropriate]

If so:

- a. During which years? LATE 1980's to MID 1990's
- b. How many times a year? Once or twice a year.
- c. Where were you going to and from? Round trip from Lower Waterston
- d. For what purpose? [e.g. pleasure, business, work] pleasure
- e. By what means? [e.g. on foot, on horseback, with a vehicle (please state type)]
motorcycle
- f. Did other people also use it? YES/~~NO~~ [delete as appropriate]
- g. If so, how did they use it? [e.g. on foot, on horseback, with a vehicle (please state type)]
motorcycles

2. Has the way always run over the same route? YES/~~NO~~ [delete as appropriate]

If it has been diverted, give the details and dates: _____

3. Have there to your knowledge ever been on the way any:

- a. Stiles? ~~YES~~/NO [If yes, state location] _____
- b. Gates? ~~YES~~/NO [If yes, state whether locked] _____
- c. Notices? ~~YES~~/NO [If yes, what did they say?] _____
- d. Other obstructions? ~~YES~~/NO [If yes, state nature and location and how you passed the obstruction]: _____

4. Who owns the land crossed by this route?

Don't know

PLEASE ATTACH A MAP SHOWING THE PRECISE LINE OF THE ROUTE USED IF POSSIBLE

5. Were you working for any owner or occupier of land crossed by the way at the time when you used it, or were you then a tenant of any such owner? ~~YES~~/NO [delete as appropriate]

If so:

- a. Give particulars and dates _____
- b. Say whether the owner or occupier ever gave you instructions as to the use of the way by the public and, if so, what the instructions were. _____

6. Have you ever obtained permission to use the route? ~~YES~~/NO [delete as appropriate]

If so, from whom? _____ When? _____

7. Have you ever been stopped or turned back when using the way, or do you know of anyone else having been prevented from using it? ~~YES~~/NO [delete as appropriate]

- a. If yes, give dates and particulars. _____

- b. Were you ever told by an owner or tenant of the land crossed by the way, or by anyone in their employment, that it was not public? ~~YES~~/NO [delete as appropriate]

If yes, give dates and particulars: _____

- c. Has anyone else ever told you the route was not public? ~~YES~~/NO [delete as appropriate]

If yes, give dates and particulars. _____

- d. Do you believe the owner or occupier was aware the public was using the way? YES/~~NO~~

If yes, why? Vehicle tracks left in soft ground.

- e. Have you ever seen such notices as "Private", "No entry", "No thoroughfare", "Trespassers will be prosecuted" or "This is not a Right of Way". ~~YES~~/NO [delete as appropriate]

If yes, state when and give particulars: _____

8. Have you ever enjoyed a private right along the route in question? No

9. Please give any further particulars including an estimate of the width if possible:

At least tractor width

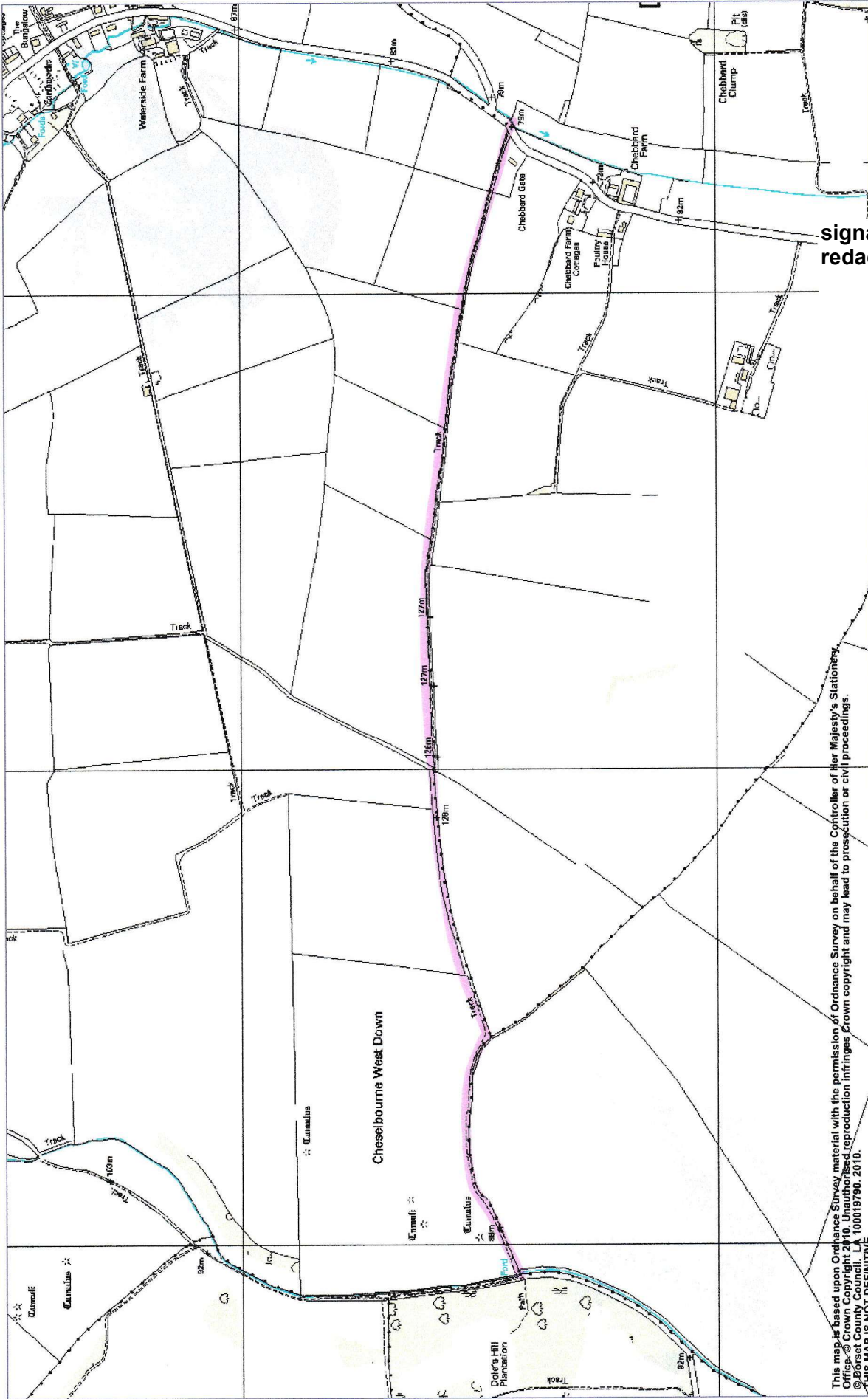
DECLARATION

I am / ~~am not~~ [delete as appropriate] willing to attend a hearing, public inquiry or court to give evidence of this matter, should this prove to be necessary.

I hereby certify that ~~signature redacted~~ I and belief, the facts that I have stated are true.

Signature: _____ Date: 2nd February 2010

Person taking this statement: _____ Date: _____



signature
redacted

This map is based upon Ordnance Survey material with the permission of Ordnance Survey on behalf of the Controller of Her Majesty's Stationery Office. © Crown Copyright 2010. Unauthorised reproduction infringes Crown copyright and may lead to prosecution or civil proceedings.
© Dorset County Council. LA 100019790. 2010.
THIS MAP IS NOT REPRESENTATIVE

Chebbard Drove - Cheselbourne and Dewlish

Route Used.

DorsetExplorer.com
Date: 21/01/2010
Easting: 375142
Northing: 96583
Scale: 1:10612

**DORSET COUNTY COUNCIL
PUBLIC RIGHTS OF WAY EVIDENCE FORM**

NB: The object of this enquiry is to reach the truth of the matter, whatever it may be. You are therefore asked to answer the questions as fully as possible and not keep back any information, whether for or against the public claim. This is important if this information is to be of real value in establishing the status of the way.

THE INFORMATION GIVEN ON THIS FORM MAY BECOME AVAILABLE FOR PUBLIC INSPECTION

redacted
FULL NAME: _____ AGE: 57
ADDRESS: _____ EL No. (day): redacted
OCCUPATION: _____ EL No. (eve): _____

PATH DETAILS:-

PARISH: Cheselbourne & Dewlish DISTRICT: West Dorset

DESCRIPTION OF ROUTE [please indicate clearly and precisely on a map - 1:2,500 scale if possible]

FROM: SY 7393/9842 at junction with track, east side of Doles Hill Plantation

TO: SY 7634/9843 at junction with county road, north of Chebbard Farm

If necessary, continue your answers on a separate sheet of paper.

1. Have you used the above way? YES/NO [delete as appropriate]

If so:

- During which years? 1973 to 2005
- How many times a year? 5 to 6
- Where were you going to and from? Round the farm from Dorchester
- For what purpose? [e.g. pleasure, business, work] PLEASURE
- By what means? [e.g. on foot, on horseback, with a vehicle (please state type)]
MOTORCYCLE
- Did other people also use it? YES/NO [delete as appropriate]
- If so, how did they use it? [e.g. on foot, on horseback, with a vehicle (please state type)]
MOTORCYCLE COULD SEE SOME MARES

2. Has the way always run over the same route? YES/NO [delete as appropriate]

If it has been diverted, give the details and dates: _____

3. Have there to your knowledge ever been on the way any:

- Stiles? ~~YES~~/NO [If yes, state location] _____
- Gates? ~~YES~~/NO [If yes, state whether locked] _____
- Notices? ~~YES~~/NO [If yes, what did they say?] _____
- Other obstructions? ~~YES~~/NO [If yes, state nature and location and how you passed the obstruction]: _____

4. Who owns the land crossed by this route?

NOT KNOWN

PLEASE ATTACH A MAP SHOWING THE PRECISE LINE OF THE ROUTE USED IF POSSIBLE

5. Were you working for any owner or occupier of land crossed by the way at the time when you used it, or were you then a tenant of any such owner? ~~YES~~/NO [delete as appropriate]

If so:

- a. Give particulars and dates _____
- b. Say whether the owner or occupier ever gave you instructions as to the use of the way by the public and, if so, what the instructions were. _____

6. Have you ever obtained permission to use the route? ~~YES~~/NO [delete as appropriate]

If so, from whom? _____ When? _____

7. Have you ever been stopped or turned back when using the way, or do you know of anyone else having been prevented from using it? ~~YES~~/NO [delete as appropriate]

- a. If yes, give dates and particulars. _____

- b. Were you ever told by an owner or tenant of the land crossed by the way, or by anyone in their employment, that it was not public? ~~YES~~/NO [delete as appropriate]

If yes, give dates and particulars: _____

- c. Has anyone else ever told you the route was not public? ~~YES~~/NO [delete as appropriate]

If yes, give dates and particulars. _____

- d. Do you believe the owner or occupier was aware the public was using the way? YES/~~NO~~

If yes, why? THE MAN IN 30FT SQUARE

- e. Have you ever seen such notices as "Private", "No entry", "No thoroughfare", "Trespassers will be prosecuted" or "This is not a Right of Way". ~~YES~~/NO [delete as appropriate]

If yes, state when and give particulars: _____

8. Have you ever enjoyed a private right along the route in question? NO

9. Please give any further particulars including an estimate of the width if possible:

30 FOOT WIDE DRIVE

DECLARATION

I am / am not [delete as appropriate] willing to attend a hearing, public inquiry or court to give evidence of this matter y.

I hereby certify signature redacted

and belief, the facts that I have stated are true.

Signature: _____

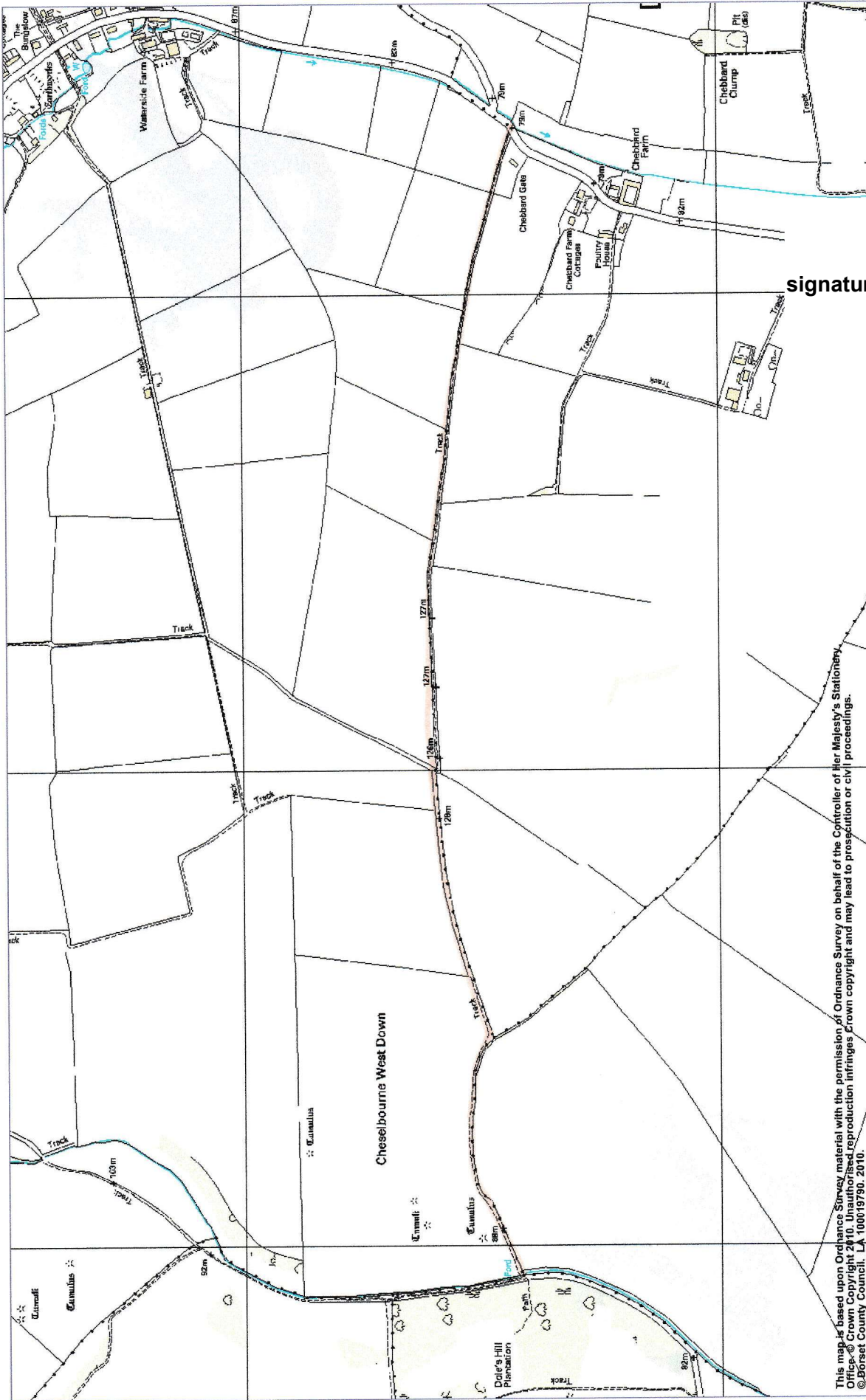
Date: 30/1/10

Person taking this statement: _____

Date: _____

Form last updated 8 August 2005

PLEASE ATTACH A MAP SHOWING THE PRECISE LINE OF THE ROUTE USED IF POSSIBLE



This map is based upon Ordnance Survey material with the permission of Ordnance Survey on behalf of the Controller of Her Majesty's Stationery Office. © Crown Copyright 2010. Unauthorised reproduction infringes Crown copyright and may lead to prosecution or civil proceedings. © Dorset County Council. LA 100019790. 2010. THIS MAP IS NOT RECENTIVE

Cheselbourne West Down

DorsetExplorer.com
 Date: 21/01/2010
 Easting: 375142
 Northing: 98583
 Scale: 1:10612

signature redacted

10240
T339
FORM E

**DORSET COUNTY COUNCIL
PUBLIC RIGHTS OF WAY EVIDENCE FORM**

NB: The object of this enquiry is to reach the truth of the matter, whatever it may be. You are therefore asked to answer the questions as fully as possible and not keep back any information, whether for or against the public claim. This is important if this information is to be of real value in establishing the status of the way.

THE INFORMATION GIVEN ON THIS FORM MAY BECOME AVAILABLE FOR PUBLIC INSPECTION

redacted

FULL NAME

AGE: 84

ADDRESS

TEL No. (day): redacted

OCCUPATION

TEL No. (eve):

PATH DETAILS:-

PARISH: Cheselbourne & Dewlish

DISTRICT: West Dorset

DESCRIPTION OF ROUTE [please indicate clearly and precisely on a map - 1:2,500 scale if possible]

FROM: SY 7393/9842 at junction with track, east side of Doles Hill Plantation

TO: SY 7634/9843 at junction with county road, north of Chebbard Farm

If necessary, continue your answers on a separate sheet of paper.

1. Have you used the above way?

YES/NO [delete as appropriate]

If so:

- a. During which years? 1990 to 2006
- b. How many times a year? APPROX 10
- c. Where were you going to and from? DORCHESTER TO DORCHESTER
- d. For what purpose? [e.g. pleasure, business, work] PLEASURE
- e. By what means? [e.g. on foot, on horseback, with a vehicle (please state type)]
MOTORCYCLE
- f. Did other people also use it? YES/NO [delete as appropriate]
- g. If so, how did they use it? [e.g. on foot, on horseback, with a vehicle (please state type)]
FOOT MOTORCYCLE HORSE RIDERS

2. Has the way always run over the same route?

YES/NO [delete as appropriate]

If it has been diverted, give the details and dates:

3. Have there to your knowledge ever been on the way any:

- a. Stiles? YES/NO [If yes, state location]
- b. Gates? YES/NO [If yes, state whether locked]
- c. Notices? YES/NO [If yes, what did they say?]
- d. Other obstructions? YES/NO [If yes, state nature and location and how you passed the obstruction]:

4. Who owns the land crossed by this route?

NOT KNOWN

PLEASE ATTACH A MAP SHOWING THE PRECISE LINE OF THE ROUTE USED IF POSSIBLE

5. Were you working for any owner or occupier of land crossed by the way at the time when you used it, or were you then a tenant of any such owner? ~~YES~~/NO [delete as appropriate]
If so:
a. Give particulars and dates _____
b. Say whether the owner or occupier ever gave you instructions as to the use of the way by the public and, if so, what the instructions were. _____
6. Have you ever obtained permission to use the route? ~~YES~~/NO [delete as appropriate]
If so, from whom? _____ When? _____
7. Have you ever been stopped or turned back when using the way, or do you know of anyone else having been prevented from using it? ~~YES~~/NO [delete as appropriate]
a. If yes, give dates and particulars. _____
b. Were you ever told by an owner or tenant of the land crossed by the way, or by anyone in their employment, that it was not public? ~~YES~~/NO [delete as appropriate]
If yes, give dates and particulars: _____
c. Has anyone else ever told you the route was not public? ~~YES~~/NO [delete as appropriate]
If yes, give dates and particulars. _____
d. Do you believe the owner or occupier was aware the public was using the way? YES/~~NO~~
If yes, why? REGULAR USE
e. Have you ever seen such notices as "Private", "No entry", "No thoroughfare", "Trespassers will be prosecuted" or "This is not a Right of Way". ~~YES~~/NO [delete as appropriate]
If yes, state when and give particulars: _____
8. Have you ever enjoyed a private right along the route in question? NO
9. Please give any further particulars including an estimate of the width if possible:
APPROX WIDTH 7m

DECLARATION

I am / am not [delete as appropriate] willing to attend a hearing, public inquiry or court to give evidence of this matter, should this prove to be necessary.

I hereby certify that, to the best of my knowledge and belief, the facts that I have stated are true.

Signature: signature redacted

Date: 3-2-10

Person taking this statement: _____

Date: _____

10240
T339
FORM E

**DORSET COUNTY COUNCIL
PUBLIC RIGHTS OF WAY EVIDENCE FORM**

NB: The object of this enquiry is to reach the truth of the matter, whatever it may be. You are therefore asked to answer the questions as fully as possible and not keep back any information, whether for or against the public claim. This is important if this information is to be of real value in establishing the status of the way.

THE INFORMATION GIVEN ON THIS FORM MAY BECOME AVAILABLE FOR PUBLIC INSPECTION

redacted

FULL NAME:

AGE: 62

ADDRESS:

:L No. (day) redacted

OCCUPATIO

:L No. (eve)

PATH DETAILS:-

PARISH: Cheselbourne & Dewlish

DISTRICT: West Dorset

DESCRIPTION OF ROUTE [please indicate clearly and precisely on a map - 1:2,500 scale if possible]

FROM: SY 7393/9842 at junction with track, east side of Doles Hill Plantation

TO: SY 7634/9843 at junction with county road, north of Chebbard Farm

If necessary, continue your answers on a separate sheet of paper.

1. Have you used the above way?

YES/NO [delete as appropriate]

If so:

a. During which years? 1978 to 2001

b. How many times a year? 2 to 3 times

c. Where were you going to and from? Circular Route

d. For what purpose? [e.g. pleasure, business, work] Pleasure

e. By what means? [e.g. on foot, on horseback, with a vehicle (please state type)]

Motorcycle

f. Did other people also use it?

YES/NO [delete as appropriate]

g. If so, how did they use it? [e.g. on foot, on horseback, with a vehicle (please state type)]

Foot & Motorcycles

2. Has the way always run over the same route?

YES/NO [delete as appropriate]

If it has been diverted, give the details and dates:

3. Have there to your knowledge ever been on the way any:

a. Stiles? YES/NO [If yes, state location]

b. Gates? YES/NO [If yes, state whether locked]

c. Notices? YES/NO [If yes, what did they say?]

d. Other obstructions? YES/NO [If yes, state nature and location and how you passed the obstruction]:

4. Who owns the land crossed by this route?

Don't Know

PLEASE ATTACH A MAP SHOWING THE PRECISE LINE OF THE ROUTE USED IF POSSIBLE

5. Were you working for any owner or occupier of land crossed by the way at the time when you used it, or were you then a tenant of any such owner? ~~YES~~/NO [delete as appropriate]

If so:

- a. Give particulars and dates _____
- b. Say whether the owner or occupier ever gave you instructions as to the use of the way by the public and, if so, what the instructions were. _____

6. Have you ever obtained permission to use the route? ~~YES~~/NO [delete as appropriate]

If so, from whom? _____ When? _____

7. Have you ever been stopped or turned back when using the way, or do you know of anyone else having been prevented from using it? ~~YES~~/NO [delete as appropriate]

- a. If yes, give dates and particulars. _____

- b. Were you ever told by an owner or tenant of the land crossed by the way, or by anyone in their employment, that it was not public? ~~YES~~/NO [delete as appropriate]

If yes, give dates and particulars: _____

- c. Has anyone else ever told you the route was not public? ~~YES~~/NO [delete as appropriate]

If yes, give dates and particulars. _____

- d. Do you believe the owner or occupier was aware the public was using the way? YES/~~NO~~

If yes, why? Seen by occupier of Bungalow (CHEBBARD GATE)

- e. Have you ever seen such notices as "Private", "No entry", "No thoroughfare", "Trespassers will be prosecuted" or "This is not a Right of Way". ~~YES~~/NO [delete as appropriate]

If yes, state when and give particulars: _____

8. Have you ever enjoyed a private right along the route in question? _____

No

9. Please give any further particulars including an estimate of the width if possible:

Good Surface about 10 meters chebbard gate end, slightly narrower at the west end,

DECLARATION

I am / ~~am not~~ [delete as appropriate] willing to attend a hearing, public inquiry or court to give evidence of this matter, should this prove to be necessary.

I hereby certify that to the best of my knowledge and belief, the facts that I have stated are true.

signature redacted

Signature: _____ Date: 12/2/10

Person taking this statement: _____ Date: _____



10376

FORM E

DORSET COUNTY COUNCIL
PUBLIC RIGHTS OF WAY EVIDENCE FORM

NB: The object of this enquiry is to reach the truth of the matter, whatever it may be. You are therefore asked to answer the questions as fully as possible and not keep back any information, whether for or against the public claim. This is important if this information is to be of real value in establishing the status of the way.

THE INFORMATION GIVEN ON THIS FORM MAY BECOME AVAILABLE FOR PUBLIC INSPECTION

FULL NAME: (I) redactedAGE: 49

ADDRESS: _____

o. (day): redacted

OCCUPATION _____

o. (eve): _____

PATH DETAILS:-

PARISH: Cheselbourne & Dewlish DISTRICT: West Dorset

DESCRIPTION OF ROUTE [please indicate clearly and precisely on a map - 1:2,500 scale if possible]

FROM: SY 7393/9842 at junction with track, east side of Doles Hill PlantationTO: SY 7634/9843 at junction with county road, north of Chebbard Farm

If necessary, continue your answers on a separate sheet of paper.

1. Have you used the above way?

YES/NO [delete as appropriate]

If so:

- a. During which years? 1986 THROUGH TO ~~2006~~ 2006
- b. How many times a year? 6 - 8
- c. Where were you going to and from? OUT TRAIL RIDING FROM HOME.
- d. For what purpose? [e.g. pleasure, business, work] PLEASURE.
- e. By what means? [e.g. on foot, on horseback, with a vehicle (please state type)] MOTORCYCLE

f. Did other people also use it?

YES/NO [delete as appropriate]

g. If so, how did they use it? [e.g. on foot, on horseback, with a vehicle (please state type)]

FOOT, HORSE & MOTORCYCLES

2. Has the way always run over the same route?

YES/NO [delete as appropriate]

If it has been diverted, give the details and dates: _____

3. Have there to your knowledge ever been on the way any:

- a. Stiles? ~~YES~~/NO [If yes, state location] _____
- b. Gates? ~~YES~~/NO [If yes, state whether locked] _____
- c. Notices? ~~YES~~/NO [If yes, what did they say?] _____
- d. Other obstructions? ~~YES~~/NO [If yes, state nature and location and how you passed the obstruction]: _____

4. Who owns the land crossed by this route?

NOT KNOWN

PLEASE ATTACH A MAP SHOWING THE PRECISE LINE OF THE ROUTE USED IF POSSIBLE

5. Were you working for any owner or occupier of land crossed by the way at the time when you used it, or were you then a tenant of any such owner? ~~YES~~/NO [delete as appropriate]

If so:

- a. Give particulars and dates _____
- b. Say whether the owner or occupier ever gave you instructions as to the use of the way by the public and, if so, what the instructions were. _____

6. Have you ever obtained permission to use the route? ~~YES~~/NO [delete as appropriate]

If so, from whom? _____ When? _____

7. Have you ever been stopped or turned back when using the way, or do you know of anyone else having been prevented from using it? ~~YES~~/NO [delete as appropriate]

- a. If yes, give dates and particulars. _____

- b. Were you ever told by an owner or tenant of the land crossed by the way, or by anyone in their employment, that it was not public? ~~YES~~/NO [delete as appropriate]

If yes, give dates and particulars: _____

- c. Has anyone else ever told you the route was not public? ~~YES~~/NO [delete as appropriate]

If yes, give dates and particulars. _____

- d. Do you believe the owner or occupier was aware the public was using the way? YES/~~NO~~

If yes, why? TYRE TRACKS LEFT ON GROUND, NOISE OF ENGINE

- e. Have you ever seen such notices as "Private", "No entry", "No thoroughfare", "Trespassers will be prosecuted" or "This is not a Right of Way". ~~YES~~/NO [delete as appropriate]

If yes, state when and give particulars: _____

8. Have you ever enjoyed a private right along the route in question? NO

9. Please give any further particulars including an estimate of the width if possible:

FAIRLY OPEN TRACK, HEDGE AT EASTERN
END, OPEN UNTIL IT DROPS INTO
DOLES HILL PLANTATION.

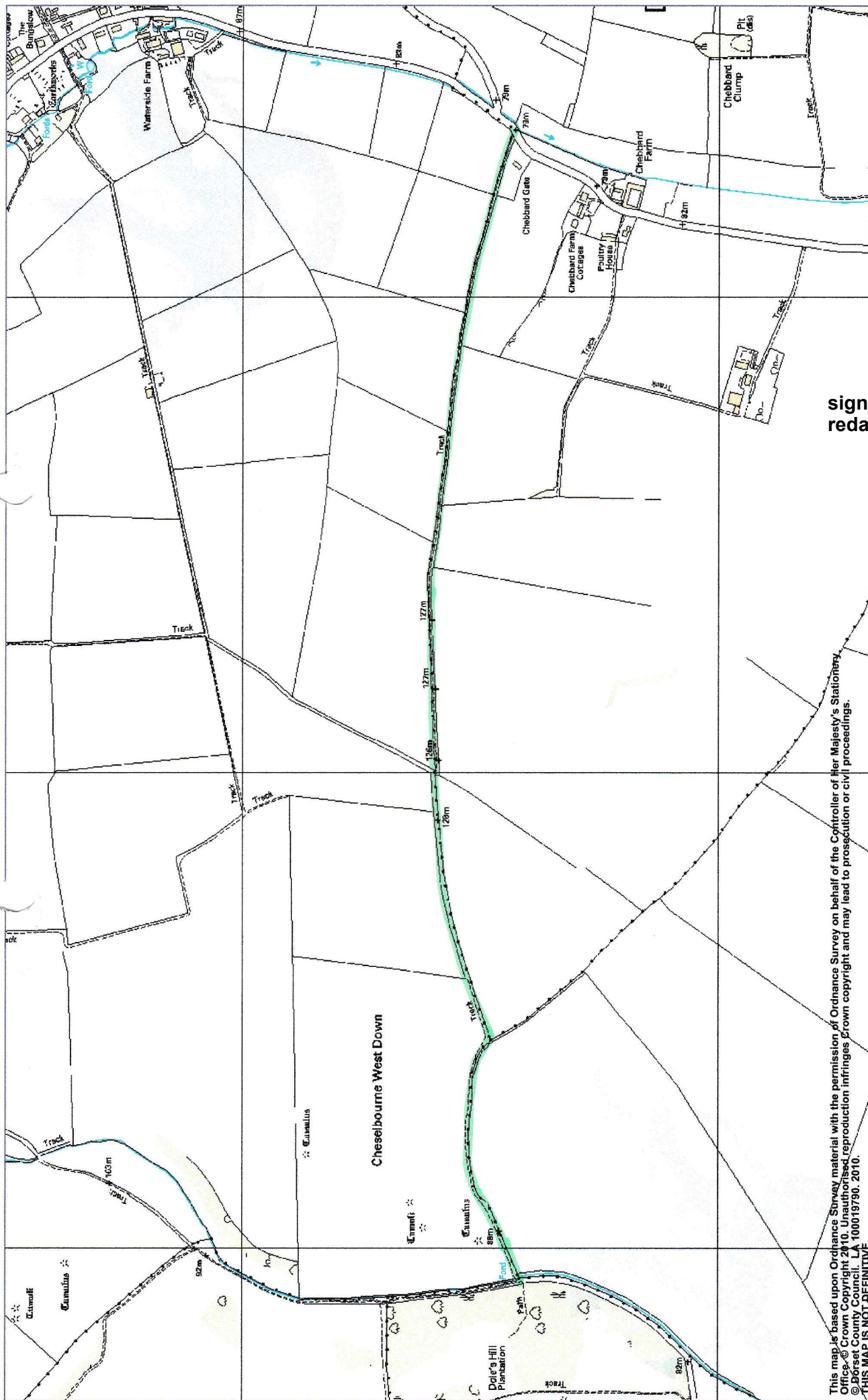
DECLARATION

I am / ~~am not~~ [delete as appropriate] willing to attend a hearing, public inquiry or court to give evidence of this matter, should this prove to be necessary.

I hereby certify ^{signature redacted} _____ owledge and belief, the facts that I have stated are true.

Signature: _____ Date: 6 - FEB - 10

Person taking this statement: _____ Date: _____



This map is based upon Ordnance Survey material with the permission of Ordnance Survey on behalf of the Controller of Her Majesty's Stationary Office. © Crown Copyright 2010. Unauthorised reproduction infringes Crown copyright and may lead to prosecution or civil proceedings.
© Dorset County Council. LA 100019790. 2010.
THIS MAP IS NOT DEFINITIVE

Chebbard Drive - Cheselbourne and Dewlish

signature
redacted

1 FEB - 10

DorsetExplorer.com
Date: 21/01/2010
Easting: 375142
Northing: 98583
Scale: 1:10612

**DORSET COUNTY COUNCIL
PUBLIC RIGHTS OF WAY EVIDENCE FORM**

NB: The object of this enquiry is to reach the truth of the matter, whatever it may be. You are therefore asked to answer the questions as fully as possible and not keep back any information, whether for or against the public claim. This is important if this information is to be of real value in establishing the status of the way.

THE INFORMATION GIVEN ON THIS FORM MAY BECOME AVAILABLE FOR PUBLIC INSPECTION
signature redacted

FULL NAME

AGE:

ADDRESS:

No. (day): redacted

OCCUPATION:

No. (eve):

PATH DETAILS:-

PARISH: Cheselbourne & Dewlish

DISTRICT: West Dorset

DESCRIPTION OF ROUTE [please indicate clearly and precisely on a map - 1:2,500 scale if possible]

FROM: SY 7393/9842 at junction with track, east side of Doles Hill Plantation

TO: SY 7634/9843 at junction with county road, north of Chebbard Farm

If necessary, continue your answers on a separate sheet of paper.

1. Have you used the above way?

YES/NO [delete as appropriate]

If so:

a. During which years?

From 1988 to 2006

b. How many times a year?

4-5

c. Where were you going to and from?

Pleasure riding

d. For what purpose? [e.g. pleasure, business, work]

pleasure

e. By what means? [e.g. on foot, on horseback, with a vehicle (please state type)]

Motorcycle

f. Did other people also use it?

YES/NO [delete as appropriate]

g. If so, how did they use it? [e.g. on foot, on horseback, with a vehicle (please state type)]

Foot, Horse, Motorcycle

2. Has the way always run over the same route?

YES/NO [delete as appropriate]

If it has been diverted, give the details and dates:

3. Have there to your knowledge ever been on the way any:

a. Stiles? YES/NO [If yes, state location]

b. Gates? YES/NO [If yes, state whether locked]

c. Notices? YES/NO [If yes, what did they say?]

d. Other obstructions? YES/NO [If yes, state nature and location and how you passed the obstruction]:

4. Who owns the land crossed by this route?

No idea

PLEASE ATTACH A MAP SHOWING THE PRECISE LINE OF THE ROUTE USED IF POSSIBLE

5. Were you working for any owner or occupier of land crossed by the way at the time when you used it, or were you then a tenant of any such owner? YES/NO [delete as appropriate]

If so:

- a. Give particulars and dates _____
- b. Say whether the owner or occupier ever gave you instructions as to the use of the way by the public and, if so, what the instructions were. _____

6. Have you ever obtained permission to use the route? YES/NO [delete as appropriate]

If so, from whom? _____ When? _____

7. Have you ever been stopped or turned back when using the way, or do you know of anyone else having been prevented from using it? YES/NO [delete as appropriate]

- a. If yes, give dates and particulars. _____

- b. Were you ever told by an owner or tenant of the land crossed by the way, or by anyone in their employment, that it was not public? YES/NO [delete as appropriate]

If yes, give dates and particulars: _____

- c. Has anyone else ever told you the route was not public? YES/NO [delete as appropriate]

If yes, give dates and particulars. _____

- d. Do you believe the owner or occupier was aware the public was using the way? YES/NO

If yes, why? used by motorcyclists as a popular route

- e. Have you ever seen such notices as "Private", "No entry", "No thoroughfare", "Trespassers will be prosecuted" or "This is not a Right of Way". YES/NO [delete as appropriate]

If yes, state when and give particulars: _____

8. Have you ever enjoyed a private right along the route in question? No

9. Please give any further particulars including an estimate of the width if possible:

DECLARATION	
I am / am not [delete as appropriate] willing to attend a hearing, public inquiry or court to give evidence of this matter. <u>signature redacted</u>	
I hereby certify	and believe, the facts that I have stated are true.
Signature: _____	Date: <u>3/2/2010</u>
Person taking this statement: _____	Date: _____

Form last updated 8 August 2005

PLEASE ATTACH A MAP SHOWING THE PRECISE LINE OF THE ROUTE USED IF POSSIBLE



Scale: 1:10612

Chebbard Drove - Cheselbourne and Dewlish

10240
T339
FORM EDORSET COUNTY COUNCIL
PUBLIC RIGHTS OF WAY EVIDENCE FORM

NB: The object of this enquiry is to reach the truth of the matter, whatever it may be. You are therefore asked to answer the questions as fully as possible and not keep back any information, whether for or against the public claim. This is important if this information is to be of real value in establishing the status of the way.

THE INFORMATION GIVEN ON THIS FORM MAY BECOME AVAILABLE FOR PUBLIC INSPECTION

FULL NAME redactedAGE: 69

ADDRESS:

TEL No. (day): redacted

OCCUPATION:

TEL No. (eve):

PATH DETAILS:-PARISH: Cheselbourne & DewlishDISTRICT: West Dorset

DESCRIPTION OF ROUTE [please indicate clearly and precisely on a map - 1:2,500 scale if possible]

FROM: SY 7393/9842 at junction with track, east side of Doles Hill PlantationTO: SY 7634/9843 at junction with county road, north of Chebbard Farm

If necessary, continue your answers on a separate sheet of paper.

1. Have you used the above way?

YES/NO [delete as appropriate]

If so:

a. During which years? 1990 - 2006b. How many times a year? 6c. Where were you going to and from? ROUND TRIP FROM DORCHESTERd. For what purpose? [e.g. pleasure, business, work] PLEASURE

e. By what means? [e.g. on foot, on horseback, with a vehicle (please state type)]

MOTORCYCLE

f. Did other people also use it? YES/NO [delete as appropriate]

g. If so, how did they use it? [e.g. on foot, on horseback, with a vehicle (please state type)]

MOTORCYCLE

2. Has the way always run over the same route?

YES/NO [delete as appropriate]

If it has been diverted, give the details and dates:

3. Have there to your knowledge ever been on the way any:

a. Stiles? YES/NO [If yes, state location]

b. Gates? YES/NO [If yes, state whether locked]

c. Notices? YES/NO [If yes, what did they say?]

d. Other obstructions? YES/NO [If yes, state nature and location and how you passed the obstruction]:

4. Who owns the land crossed by this route?

OWNER NOT KNOWN

PLEASE ATTACH A MAP SHOWING THE PRECISE LINE OF THE ROUTE USED IF POSSIBLE

5. Were you working for any owner or occupier of land crossed by the way at the time when you used it, or were you then a tenant of any such owner? ~~YES~~/NO [delete as appropriate]
If so:
a. Give particulars and dates _____
b. Say whether the owner or occupier ever gave you instructions as to the use of the way by the public and, if so, what the instructions were. _____
6. Have you ever obtained permission to use the route? ~~YES~~/NO [delete as appropriate]
If so, from whom? _____ When? _____
7. Have you ever been stopped or turned back when using the way, or do you know of anyone else having been prevented from using it? ~~YES~~/NO [delete as appropriate]
a. If yes, give dates and particulars. _____
b. Were you ever told by an owner or tenant of the land crossed by the way, or by anyone in their employment, that it was not public? ~~YES~~/NO [delete as appropriate]
If yes, give dates and particulars: _____
c. Has anyone else ever told you the route was not public? ~~YES~~/NO [delete as appropriate]
If yes, give dates and particulars. _____
d. Do you believe the owner or occupier was aware the public was using the way? YES/~~NO~~
If yes, why? THE USERS SAW ME ON MY MOTORCYCLES
e. Have you ever seen such notices as "Private", "No entry", "No thoroughfare", "Trespassers will be prosecuted" or "This is not a Right of Way". ~~YES~~/NO [delete as appropriate]
If yes, state when and give particulars: _____
8. Have you ever enjoyed a private right along the route in question? NO
9. Please give any further particulars including an estimate of the width if possible:
WIDTH RANGES FROM 3m TO 10m.

DECLARATION

I am ~~I am not~~ [delete as appropriate] willing to attend a hearing, public inquiry or court to give evidence of this matter, should this prove to be necessary.


I hereby certify that, to the best of my knowledge and belief, the facts that I have stated are true.

Signature signature redacted

Date: 15.2.10

Person taking this statement: _____

Date: _____

10240
T339
FORM E

**DORSET COUNTY COUNCIL
PUBLIC RIGHTS OF WAY EVIDENCE FORM**

NB: The object of this enquiry is to reach the truth of the matter, whatever it may be. You are therefore asked to answer the questions as fully as possible and not keep back any information, whether for or against the public claim. This is important if this information is to be of real value in establishing the status of the way.

THE INFORMATION GIVEN ON THIS FORM MAY BECOME AVAILABLE FOR PUBLIC INSPECTION

redacted

FULL NAME

AGE: 38

ADDRESS:

TEL No. (day): redacted

OCCUPATION

TEL No. (eve):

PATH DETAILS:-

PARISH: Cheselbourne & Dewlish

DISTRICT: West Dorset

DESCRIPTION OF ROUTE [please indicate clearly and precisely on a map - 1:2,500 scale if possible]

FROM: SY 7393/9842 at junction with track, east side of Doles Hill Plantation

TO: SY 7634/9843 at junction with county road, north of Chebbard Farm

If necessary, continue your answers on a separate sheet of paper.

1. Have you used the above way?

YES/NO [delete as appropriate]

If so:

- a. During which years? 1990 - 2009
- b. How many times a year? 20 - 25 times
- c. Where were you going to and from? Dorchester circular route
- d. For what purpose? [e.g. pleasure, business, work] pleasure
- e. By what means? [e.g. on foot, on horseback, with a vehicle (please state type)] motorcycle

f. Did other people also use it? YES/NO [delete as appropriate]

g. If so, how did they use it? [e.g. on foot, on horseback, with a vehicle (please state type)]

motorcycle

2. Has the way always run over the same route?

YES/NO [delete as appropriate]

If it has been diverted, give the details and dates:

3. Have there to your knowledge ever been on the way any:

- a. Stiles? YES/NO [If yes, state location]
- b. Gates? YES/NO [If yes, state whether locked]
- c. Notices? YES/NO [If yes, what did they say?]
- d. Other obstructions? YES/NO [If yes, state nature and location and how you passed the obstruction]:

4. Who owns the land crossed by this route?

DOW Know?

PLEASE ATTACH A MAP SHOWING THE PRECISE LINE OF THE ROUTE USED IF POSSIBLE

5. Were you working for any owner or occupier of land crossed by the way at the time when you used it, or were you then a tenant of any such owner? ~~YES~~/NO [delete as appropriate]

If so:

- a. Give particulars and dates _____
- b. Say whether the owner or occupier ever gave you instructions as to the use of the way by the public and, if so, what the instructions were. _____

6. Have you ever obtained permission to use the route? ~~YES~~/NO [delete as appropriate]

If so, from whom? _____ When? _____

7. Have you ever been stopped or turned back when using the way, or do you know of anyone else having been prevented from using it? ~~YES~~/NO [delete as appropriate]

- a. If yes, give dates and particulars. _____

- b. Were you ever told by an owner or tenant of the land crossed by the way, or by anyone in their employment, that it was not public? ~~YES~~/NO [delete as appropriate]

If yes, give dates and particulars: _____

- c. Has anyone else ever told you the route was not public? ~~YES~~/NO [delete as appropriate]

If yes, give dates and particulars. _____

- d. Do you believe the owner or occupier was aware the public was using the way? YES/~~NO~~

If yes, why? used regularly by other motorists, traders etc

- e. Have you ever seen such notices as "Private", "No entry", "No thoroughfare", "Trespassers will be prosecuted" or "This is not a Right of Way". ~~YES~~/NO [delete as appropriate]

If yes, state when and give particulars: _____

8. Have you ever enjoyed a private right along the route in question? NO.

9. Please give any further particulars including an estimate of the width if possible:

Wide track with firm surface, wide enough for
trucks and vehicles to use.

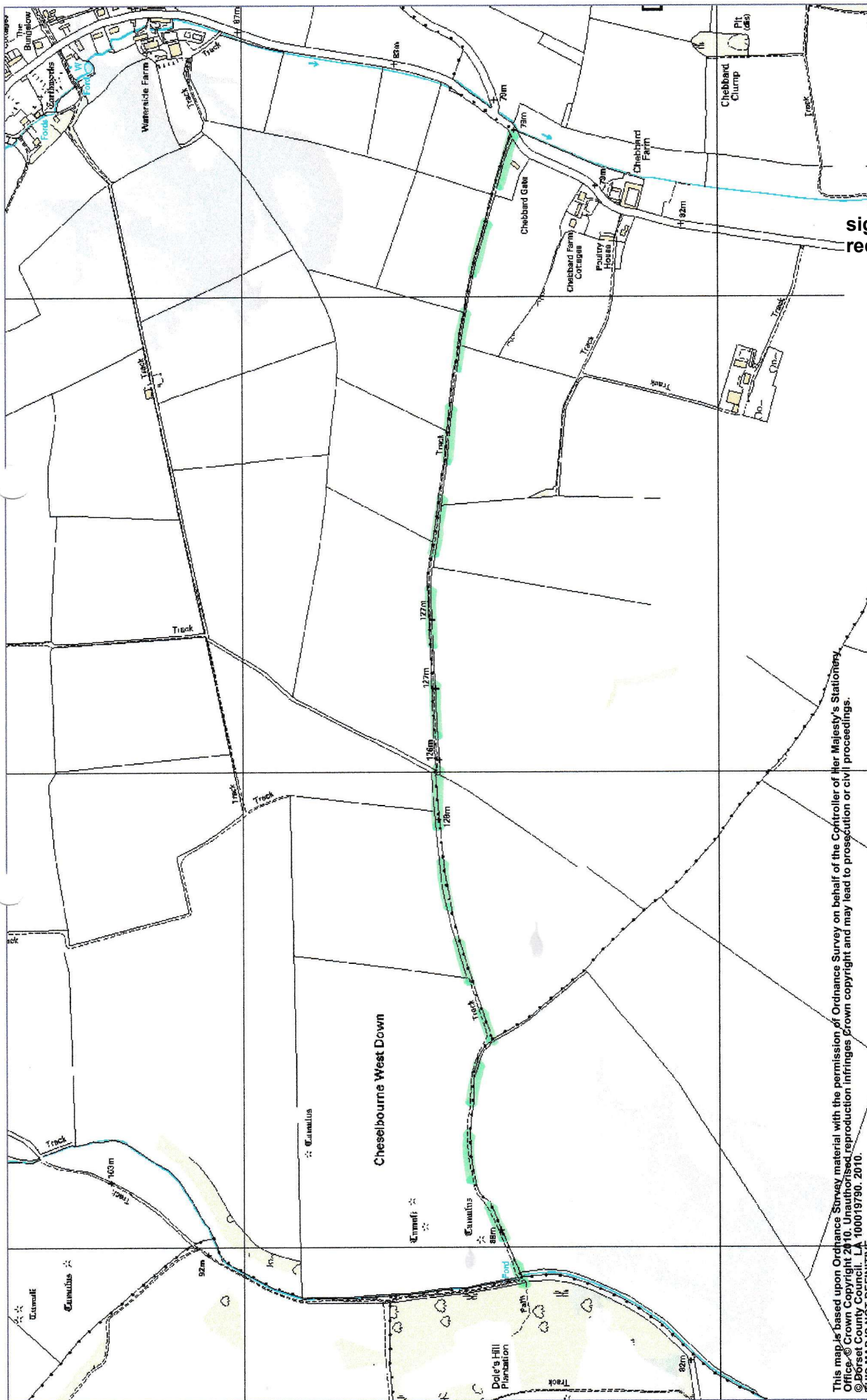
DECLARATION

I am / am not [delete as appropriate] willing to attend a hearing, public inquiry or court to give evidence of this matter, should this prove to be necessary.

I hereby certify that, signature redacted and belief, the facts that I have stated are true.

Signature: _____ Date: 10-2-10

Person taking this statement: _____ Date: _____



DorsetExplorer.com
 Date: 21/01/2010
 Easting: 375142
 Northing: 98583
 Scale: 1:10612

signature
 redacted

This map is based upon Ordnance Survey material with the permission of Ordnance Survey on behalf of the Controller of Her Majesty's Stationery Office. © Crown Copyright 2010. Unauthorised reproduction infringes Crown copyright and may lead to prosecution or civil proceedings.
 © Dorset County Council. LA 100019790. 2010.
 THIS MAP IS NOT A REPRESENTATIVE

Chebbard Drive - Cheshelbourne and Dewlish

DORSET COUNTY COUNCIL
PUBLIC RIGHTS OF WAY EVIDENCE FORM

NB: The object of this enquiry is to reach the truth of the matter, whatever it may be. You are therefore asked to answer the questions as fully as possible and not keep back any information, whether for or against the public claim. This is important if this information is to be of real value in establishing the status of the way.

THE INFORMATION GIVEN ON THIS FORM MAY BECOME AVAILABLE FOR PUBLIC INSPECTION

redacted

FULL NAME

AGE: 52

ADDRESS:

TEL No. (day): redacted

OCCUPATION:

TEL No. (eve):

PATH DETAILS:-

PARISH: Cheselbourne & Dewlish

DISTRICT: West Dorset

DESCRIPTION OF ROUTE [please indicate clearly and precisely on a map - 1:2,500 scale if possible]

FROM: SY 7393/9842 at junction with track, east side of Doles Hill Plantation

TO: SY 7634/9843 at junction with county road, north of Chebbard Farm

If necessary, continue your answers on a separate sheet of paper.

1. Have you used the above way?

YES/NO [delete as appropriate]

If so:

a. During which years? 1997 - 2007

b. How many times a year? 2-3

c. Where were you going to and from? CIRCULAR ROUTE

d. For what purpose? [e.g. pleasure, business, work] PLEASURE

e. By what means? [e.g. on foot, on horseback, with a vehicle (please state type)]

MOTORCYCLE

f. Did other people also use it?

YES/NO [delete as appropriate]

g. If so, how did they use it? [e.g. on foot, on horseback, with a vehicle (please state type)]

MOTORCYCLE, HORSE

2. Has the way always run over the same route?

YES/NO [delete as appropriate]

If it has been diverted, give the details and dates:

3. Have there to your knowledge ever been on the way any:

a. Stiles? YES/NO [If yes, state location]

b. Gates? YES/NO [If yes, state whether locked]

c. Notices? YES/NO [If yes, what did they say?]

d. Other obstructions? YES/NO [If yes, state nature and location and how you passed the obstruction]:

4. Who owns the land crossed by this route?

DON'T KNOW

PLEASE ATTACH A MAP SHOWING THE PRECISE LINE OF THE ROUTE USED IF POSSIBLE

5. Were you working for any owner or occupier of land crossed by the way at the time when you used it, or were you then a tenant of any such owner? ~~YES~~/NO [delete as appropriate]

If so:

- a. Give particulars and dates _____
- b. Say whether the owner or occupier ever gave you instructions as to the use of the way by the public and, if so, what the instructions were. _____

6. Have you ever obtained permission to use the route? ~~YES~~/NO [delete as appropriate]

If so, from whom? _____ When? _____

7. Have you ever been stopped or turned back when using the way, or do you know of anyone else having been prevented from using it? ~~YES~~/NO [delete as appropriate]

- a. If yes, give dates and particulars. _____

- b. Were you ever told by an owner or tenant of the land crossed by the way, or by anyone in their employment, that it was not public? ~~YES~~/NO [delete as appropriate]

If yes, give dates and particulars: _____

- c. Has anyone else ever told you the route was not public? ~~YES~~/NO [delete as appropriate]

If yes, give dates and particulars. _____

- d. Do you believe the owner or occupier was aware the public was using the way? YES/~~NO~~

If yes, why? TYRE TRACKS IN MUD

- e. Have you ever seen such notices as "Private", "No entry", "No thoroughfare", "Trespassers will be prosecuted" or "This is not a Right of Way". ~~YES~~/NO [delete as appropriate]

If yes, state when and give particulars: _____

8. Have you ever enjoyed a private right along the route in question? NO

9. Please give any further particulars including an estimate of the width if possible:

OPEN TRACK - NOT OVERGROWN - AND
IN GOOD PASSABLE CONDITION

DECLARATION

I am / ~~am not~~ [delete as appropriate] willing to attend a hearing, public inquiry or court to give evidence of this matter, should this prove to be necessary.

I hereby certify that, to the best of my knowledge and belief, the facts that I have stated are true.

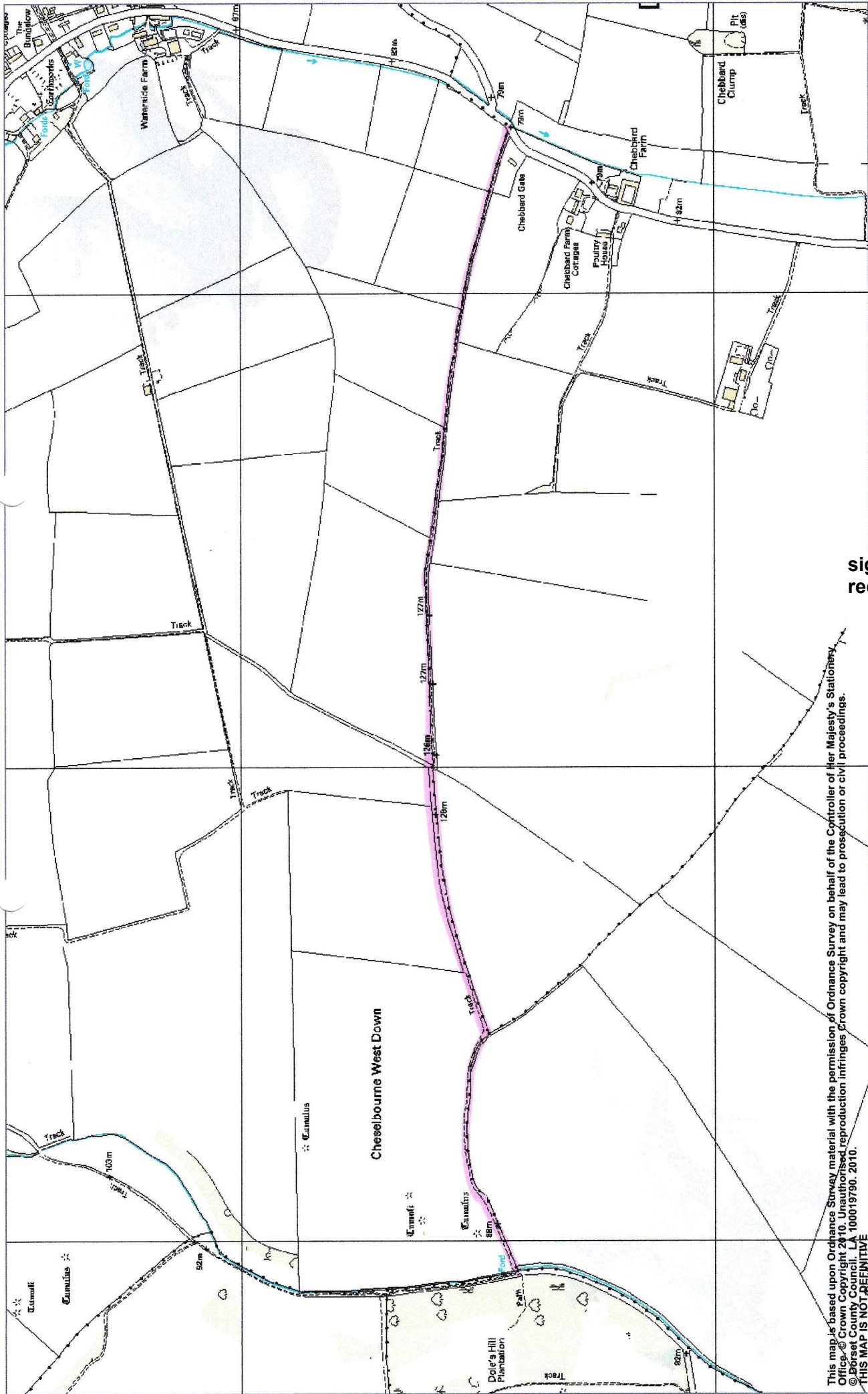
signature redacted

Signature: _____

Date: 04/02/2010

Person taking this statement: _____

Date: _____



This map is based upon Ordnance Survey material with the permission of Ordnance Survey on behalf of the Controller of Her Majesty's Stationery Office. © Crown Copyright 2010. Unauthorised reproduction infringes Crown copyright and may lead to prosecution or civil proceedings.
 © Dorset County Council. LA 100019790. 2010.
 THIS MAP IS NOT REPRESENTATIVE

Chebbard Drive - Cheshelbourne and Dewlish

signature
 redacted

04/02/2010
 Mr S.J. TEUBER

DorsetExplorer.com
 Date: 21/01/2010
 Easting: 375142
 Northing: 98583
 Scale: 1:10612