2014 T.418 12571

FORM E

DORSET COUNTY COUNCIL

PUBLIC RIGHTS OF WAY EVIDENCE FORM

NB: The object of this enquiry is to reach the truth of the matter, whatever it may be. You are therefore asked to answer the questions as fully as possible and not keep back any information, whether for or against the public claim. This is important if this information is to be of real value in establishing the status of the way.

Dorset County Council is a Data Controller for the purposes of the Data Protection Act 1998. This Act regulates how we obtain, use and retain personal information. The information you supply will be used for the purpose of fulfilling our functions and duties, including those under the Highways Act 1980 and the Wildlife and Countryside Act 1981. Any information provided on this form, including personal details will be available for public inspection, disclosed to interested third parties and may be used during public inquiries and other proceedings. By completing and returning this form, you are consenting to your personal information being retained and used for these purposes. Further information about the use of personal information and data protection is available on our web-site at www.dorsetforyou.com or by contacting the Council's Data Protection Officer.

THE INFORMATION GIVEN ON THIS FORM MAY BECOME AVAILABLE FOR PUBLIC INSPECTION

FULL NAME:(Mr/Mrs/Miss) [redacted] **AGE:** 59

ADDRESS: [redacted] **TEL No. (day):** TELEPHONE NUMBERS REDACTED

OCCUPATION: COMPANY DIRECTOR **TEL No. (eve):**

PATH DETAILS:- T.418

PARISH: _____ **DISTRICT:** WIMBORNE TOWN

DESCRIPTION OF ROUTE *[please indicate clearly and precisely on a map and attach - 1:2500 scale if possible]*

FROM: WIMBORNE SQUARE

TO: CROWN MEAD, CAR PARKS AND

If necessary, continue your answers on a separate sheet of paper.

1. Have you used the above way? YES/~~NO~~ *[delete as appropriate]*

If so:

a. During which years? FROM EARLY 1960 TO DATE

b. How many times a year? MANY

c. Where were you going to and from? _____

d. For what purpose? [e.g. pleasure, business, work] ALL THERE

e. By what means? [e.g. on foot, on horseback, with a vehicle(please state type)] ON FOOT

f. Did other people also use it? YES/~~NO~~ *[delete as appropriate]*

g. If so, how did they use it? [e.g. on foot, on horseback, with a vehicle(**please state type**)]
ON FOOT

2. Has the way always run over the same route? YES/~~NO~~ *[delete as appropriate]*

If it has been diverted, give the details and dates: _____
NO ALWAYS BEEN SAME

3. Have there to your knowledge ever been on the way any:

a. Stiles? ~~YES~~/NO [If yes, state location] No

b. Gates? YES/NO [If yes, state whether locked] NOT UNTIL RECENT

c. Notices? YES/NO [If yes, what did they say?] NOT NOTICED UNTIL RECENT

d. Other obstructions? YES/NO [If yes, state nature and location and how you passed the obstruction]:
WALKED. ONLY OBSTRUCTION STOP CARS

PLEASE ATTACH A MAP SHOWING THE PRECISE LINE OF THE ROUTE USED AND SIGN IT

FORM E
continued

4. **Who owns the land crossed by this route?**
DO NOT KNOW

5. **Were you working for any owner or occupier of land crossed by the way at the time when you used it, or were you then a tenant of any such owner?** YES/NO *[delete as appropriate]*
If so:
a. Give particulars and dates
b. Say whether the owner or occupier ever gave you instructions as to the use of the way by the public and, if so, what the instructions were.

6. **Have you ever obtained permission to use the route?** YES/NO *[delete as appropriate]*
If so, from whom? When?

7. **Have you ever been stopped or turned back when using the way, or do you know of anyone else having been prevented from using it?** YES/NO *[delete as appropriate]*
a. If yes, give dates and particulars.
b. Were you ever told by an owner or tenant of the land crossed by the way, or by anyone in their employment, that it was not public? YES/NO *[delete as appropriate]*
If yes, give dates and particulars:
c. Has anyone else ever told you the route was not public? YES/NO *[delete as appropriate]*
If yes, give dates and particulars.
d. Do you believe the owner or occupier was aware the public was using the way? YES/NO
If yes, why? Because its always been used By many People
e. Have you ever seen such notices as "Private", "No entry", "No thoroughfare", "Trespassers will be prosecuted" or "This is not a Right of Way". YES/NO *[delete as appropriate]*
If yes, state when and give particulars: only in Recent years

8. **Have you ever enjoyed a private right along the route in question?**

9. **Please give any further particulars including an estimate of the width if possible:**
REFER TO SEPARAT STATMENT

DECLARATION

I am / ~~am not~~ *[delete as appropriate]* willing to attend a hearing, public inquiry or court to give evidence of this matter, should this prove to be necessary.

I hereby certify that, to the best of my knowledge and belief, the facts that I have stated are true.

Signature: SIGNATURE REDACTED **Date:** 10 JUNE 2014

Person taking this statement: **Date:**
(if applicable)

PLEASE ATTACH A MAP SHOWING THE PRECISE LINE OF THE ROUTE USED AND SIGN IT

T418

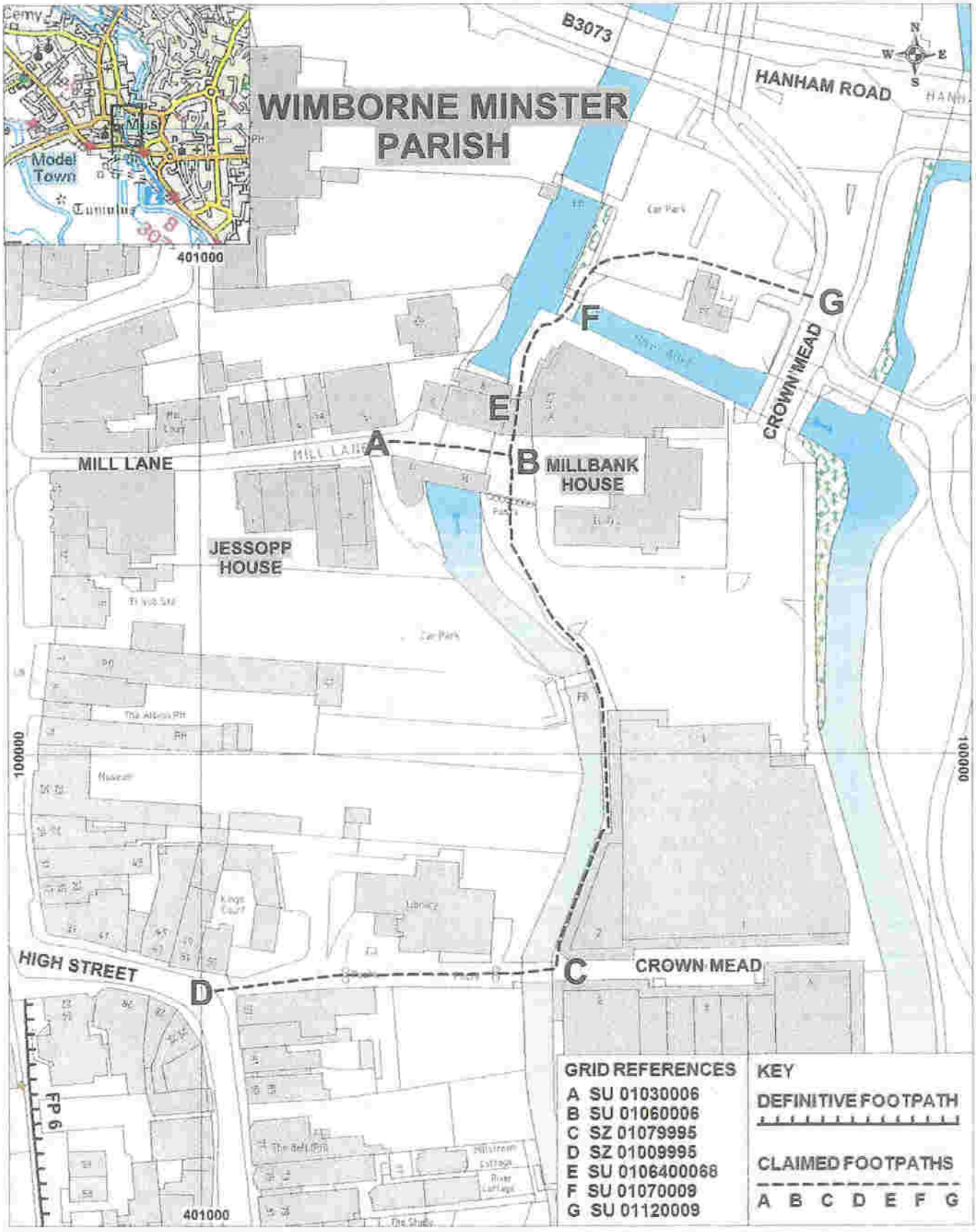

WILDLIFE AND COUNTRYSIDE ACT 1981

APPLICATION TO ADD TWO FOOTPATHS FROM MILL LANE, WIMBORNE

THIS MAP IS NOT DEFINITIVE AND HAS NO LEGAL STATUS

Ref: 14/07
Date: 11/02/2014
Scale 1:1000
Drawn By: ACWH
Cent X: 401059
Cent Y: 100028

GEOGRAPHICAL INFORMATION SYSTEMS
DORSET County Council

SIGNED : SIGNATURE REDACTED

DATE : 10 JUNE 2014

I would describe myself a local having lived around Wimborne since the early nineteen sixties.

I have known Mill Lane since being a teenager and have always used it as a short cut to and from the square. And then later after obtaining a driving licence to the main car parks of Wimborne and at that time Safeways.

I am a part owner of Jessopp House the shop and office development in Mill Lane. We purchased the site in 1987 as an old rundown technology workshop and redeveloped the property into the building there today. This has been continuously let since 1990.

The only reason we purchased the original property was the considerable volume of pedestrian movement that used Mill Lane as a short cut to and from the square. Knowing full well this would be an excellent basis for new businesses to establish a good trade.

Until recently (the last few years) with the erection of the dangerous metal fence and gate, there has not been any restriction for pedestrians using Mill Lane to Crown Mead.

I attach two photos showing Mill Lane just before demolition of the old works described above which was sometime early 1988.

You will note there are no restrictions or signs limiting the use of the area at that time.

I hope this and the photos are of use and if I can be of further assistance please let me know.

Yours

SIGNATURE REDACTED

Minster
Technology

12569
·2014

FORM E

DORSET COUNTY COUNCIL

PUBLIC RIGHTS OF WAY EVIDENCE FORM

NB: The object of this enquiry is to reach the truth of the matter, whatever it may be. You are therefore asked to answer the questions as fully as possible and not keep back any information, whether for or against the public claim. This is important if this information is to be of real value in establishing the status of the way.

Dorset County Council is a Data Controller for the purposes of the Data Protection Act 1998. This Act regulates how we obtain, use and retain personal information. The information you supply will be used for the purpose of fulfilling our functions and duties, including those under the Highways Act 1980 and the Wildlife and Countryside Act 1981. Any information provided on this form, including personal details will be available for public inspection, disclosed to interested third parties and may be used during public inquiries and other proceedings. By completing and returning this form, you are consenting to your personal information being retained and used for these purposes. Further information about the use of personal information and data protection is available on our web-site at www.dorsetforyou.com or by contacting the Council's Data Protection Officer.

THE INFORMATION GIVEN ON THIS FORM MAY BECOME AVAILABLE FOR PUBLIC INSPECTION

FULL NAME: (~~Mr/Mrs/Miss~~) [redacted] **AGE:** 82

ADDRESS: [redacted] **TEL No. (day):** TELEPHONE NUMBERS REDACTED

OCCUPATION: RETIRED **TEL No. (eve):**

PATH DETAILS:-

PARISH: WIMBORNE **DISTRICT:**

DESCRIPTION OF ROUTE *[please indicate clearly and precisely on a map and attach - 1:2500 scale if possible]*

FROM: WIMBORNE SQ ALONG MILL LANE INTO CROWTHER'S CAR PARK

TO: CAFE IN CAR PARK AND BEYOND OVER BRIDGE TO THE SQUARE

If necessary, continue your answers on a separate sheet of paper. (A-B-C-D ON MAP.)

1. **Have you used the above way?** (YES)/~~NO~~ *[delete as appropriate]*

   If so:

   a. During which years? 1950's 1960's AND HALFWAY THRO 1970's

   b. How many times a year? DAILY / WEEKLY

   c. Where were you going to and from? SQUARE TO CAFE IN CAR PARK

   d. For what purpose? [e.g. pleasure, business, work] PLEASURE AND WORK

   e. By what means? [e.g. on foot, on horseback, with a vehicle(please state type)] CAR AND ON FOOT (SEE ATTACHED)

   f. Did other people also use it? (YES)/~~NO~~ *[delete as appropriate]*

   g. If so, how did they use it? [e.g. on foot, on horseback, with a vehicle(**please state type**)] HEAVILY USED BY VEHICLES (PRIVATE + COMMERCIAL) AND PEDESTRIANS (CYCLES AND ON FOOT)

2. **Has the way always run over the same route?** (YES)/~~NO~~ *[delete as appropriate]*

   If it has been diverted, give the details and dates:

3. **Have there to your knowledge ever been on the way any:**

   a. Stiles? ~~YES~~/(NO) [If yes, state location]

   b. Gates? ~~YES~~/(NO) [If yes, state whether locked]

   c. Notices? ~~YES~~/(NO) [If yes, what did they say?]

   d. Other obstructions? ~~YES~~/(NO) [If yes, state nature and location and how you passed the obstruction]:

PLEASE ATTACH A MAP SHOWING THE PRECISE LINE OF THE ROUTE USED AND SIGN IT

FORM E
continued

4. **Who owns the land crossed by this route?**
MR CROWTHER AND/OR A MR SLOCOCK

5. **Were you working for any owner or occupier of land crossed by the way at the time when you used it, or were you then a tenant of any such owner?** ~~YES~~/NO *[delete as appropriate]*
If so:
a. Give particulars and dates _____
b. Say whether the owner or occupier ever gave you instructions as to the use of the way by the public and, if so, what the instructions were. _____

6. **Have you ever obtained permission to use the route?** ~~YES~~/NO *[delete as appropriate]*
If so, from whom? _____ When? _____

7. **Have you ever been stopped or turned back when using the way, or do you know of anyone else having been prevented from using it?** ~~YES~~/NO *[delete as appropriate]*
a. If yes, give dates and particulars.
_____
b. Were you ever told by an owner or tenant of the land crossed by the way, or by anyone in their employment, that it was not public? ~~YES~~/NO *[delete as appropriate]*
If yes, give dates and particulars: _____
c. Has anyone else ever told you the route was not public? ~~YES~~/NO *[delete as appropriate]*
If yes, give dates and particulars. _____
d. Do you believe the owner or occupier was aware the public was using the way? YES/~~NO~~
If yes, why? EVERYONE DROVE OR WALKED THROUGH THE INDUSTRIAL PRECINCT
e. Have you ever seen such notices as "Private", "No entry", "No thoroughfare", "Trespassers will be prosecuted" or "This is not a Right of Way". ~~YES~~/NO *[delete as appropriate]*
If yes, state when and give particulars: _____

8. **Have you ever enjoyed a private right along the route in question?** NO
ONLY PUBLIC RIGHT

9. **Please give any further particulars including an estimate of the width if possible:**
MAIN ROUTE FOR CARS FROM SQUARE UP MILL LANE SO SMALL COMMERCIAL VEHICLES (SEE ATTACHED)

DECLARATION

I am ~~I am not~~ *[delete as appropriate]* **willing to attend a hearing, public inquiry or court to give evidence of this matter, should this prove to be necessary.**

I hereby certify that, to the best of my knowledge and belief, the facts that I have stated are true.

Signature: SIGNATURE REDACTED **Date:** 5th June 2014

Person taking this statement: _____ **Date:** _____
(if applicable)

PLEASE ATTACH A MAP SHOWING THE PRECISE LINE OF THE ROUTE USED AND SIGN IT

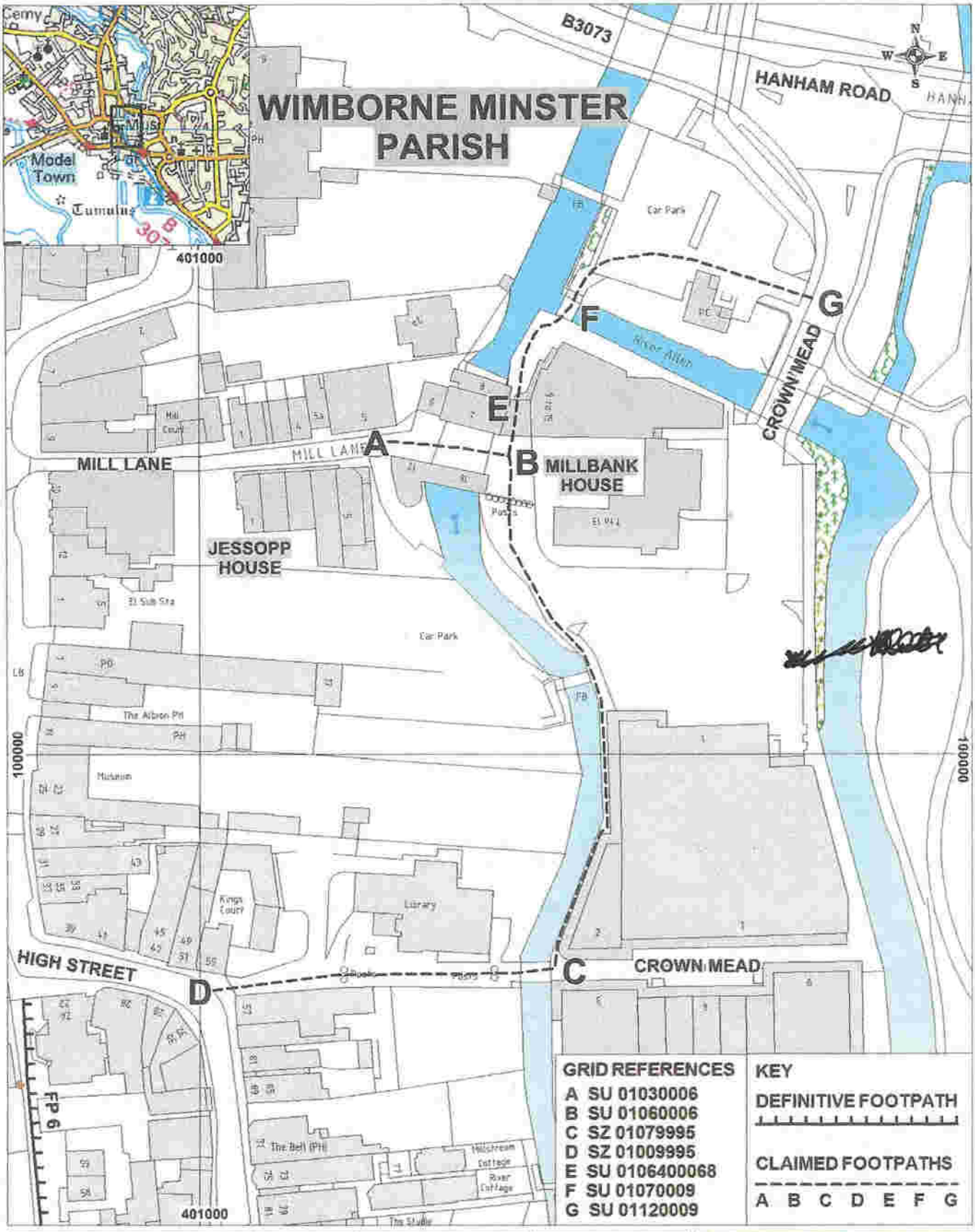

GRID REFERENCES	KEY
A SU 01030006	DEFINITIVE FOOTPATH
B SU 01060006	
C SZ 01079995	CLAIMED FOOTPATHS
D SZ 01009995	
E SU 0106400068	A B C D E F G
F SU 01070009	
G SU 01120009	

WILDLIFE AND COUNTRYSIDE ACT 1981

APPLICATION TO ADD TWO FOOTPATHS FROM MILL LANE, WIMBORNE

THIS MAP IS NOT DEFINITIVE AND HAS NO LEGAL STATUS

Ref: 14/07
Date: 11/02/2014
Scale 1:1000
Drawn By: ACWH
Cent X: 401059
Cent Y: 100028

GEOGRAPHICAL INFORMATION SYSTEMS
DORSET County Council

SIGNED : SIGNATURE REDACTED

DATE : 5th June 2014

[redacted]

10th June 2014

Mr Phil Hobson
Dorset Countryside
County Hall
Dorchester
DT1 1XJ

Dear Mr Hobson

Please excuse me for typing this letter but over the past "decades" my handwriting has deteriorated so badly that now even I cannot decipher what have written!

Following our telephone conversation I scanned the attached report into my computer but my skills would only allow me to go so far but then I wasn't able to edit so please mix, max and add these comments to the original.

Second paragraph add word to end of line five after 'kiosk' change kiosk into hut and add the word occasionally. Then line eight after 'the public' Uninterrupted access was available down Mill Lane at all times.

Fourth Paragraph should read: "I particularly remember the mother of Malcolm Budden who owned Wilson's the Butchers shop in the square together with the wife of the owner of the Chemist shop at the junction of the Square and Mill Lane" (Now Lloyds Pharmacy) They walked daily from their shops in the Square down Mill Lane to my café for lunch as did many other workers and tourists in the town. Ken Bushby's garage which still exists at the top of Mill Lane was a very busy car repair shop and when Ken's customers dropped off their cars, they would walk along Mill Lane to the Square or walk across the car park to my café to enjoy a snack whilst they waited for their cars to be repaired.

Fifth paragraph Technically I didn't sell the café but dismantled it and brought it with us to the farm where it became pig sty's, chicken houses, goats pens and a multitude of other uses.

I mentioned in paragraph three of another access to the car park which was owned by the lady who owned the Museum in the Square and the shop next door that was Abley's a Gentlemen's outfitters, now the TIC. The owner a Miss (?) I've forgotten her name, closed gates across her footpath for a short period once a year to retain her private rights. There were never any gates across Mill Lane.

When Donald & Phillip moved their hair salon from the square to the courtyard off West Street they originally only had access across a wooden plank from the car park and there were always a regular stream of ladies walking across the car park from Mill Lane to walk the plank to visit the hairdressers.

The local Police were also regular visitors, as my café was a quiet place for them to 'rest awhile' and enjoy a free cup of tea and check up on illegal vehicles.

To the best of my knowledge everything above is true to the best of my memory. For any clarification please do not hesitate to contact me.

Sincerely,

SIGNATURE REDACTED

REFERENCE: APPLICATION T418

[redacted]

I owned a café in what was known as Crowther's car park in the centre of Wimborne from approximately 1960-1965. Please refer to the enclosed aerial photo showing my premises.

It was a well - established café, which my family and I visited regularly in the 1950's prior to my buying it from a Miss White. We walked and drove along the route at least once or twice a week from the Square, along Mill Lane and into the car park. Although (I assume) the car park was privately owned, it was open to the public (both for cars and pedestrians) and a man in a kiosk collected money for car parking during working hours. Out of hours it was never locked – there were no gates or restrictions. I obviously drove there daily to park when I had the café, as did the public.

I owned the café (Freehold) and made many improvements including establishing a garden for my customers to eat, drink and spend pleasant hours watching the cricket across the river. My customers were very varied, coming from the various shops in the Square and houses and industrial units in Mill Lane, both in cars and on foot. From the other direction, I saw pedestrians walk over the old wooden bridge where the current library is on a daily basis, as the car park was regularly used as a cut through to Mill Lane.

I particularly remember Mr Malcolm Budden (who owned the butcher shop in the Square) and his mother who owned the chemist at the junction of the Square and Mill Lane (now Lloyds Pharmacy). They walked daily from her shop along Mill Lane to my café for lunch, as did many other local people. Ken Bushy's garage (which still exists at the top of Mill Lane) was always busy and when his customers dropped off their cars, they would walk along Mill Lane to the Square or walk on into the car park to my café to wait for their cars to be fixed.

Throughout the 1950's and well after I sold my café, Mill Lane was a well - established route used by both cars and the public on foot with no signs, bollards, gates or any obstruction of any kind. In fact it was a regular meeting place for commercial representatives and travellers (e.g. Cleveland Petrol Company). Much as it is now, it was wide enough to allow small commercial vehicles, such as Walls Ice Cream vans as well as vans delivering my supplies, as well as pedestrians to walk side by side.

Signed: SIGNATURE REDACTED

Date: 10th June 2014



AER - A-12 25 APR 1960

(10)

FORM E

DORSET COUNTY COUNCIL
PUBLIC RIGHTS OF WAY EVIDENCE FORM

NB: The object of this enquiry is to reach the truth of the matter, whatever it may be. You are therefore asked to answer the questions as fully as possible and not keep back any information, whether for or against the public claim. This is important if this information is to be of real value in establishing the status of the way.

THE INFORMATION GIVEN ON THIS FORM MAY BECOME AVAILABLE FOR PUBLIC INSPECTION

FULL NAME:(Mr/Mrs/Miss) [redacted] **AGE:** 64yrs

ADDRESS: [redacted] **TEL No. (day):** TELEPHONE NUMBER REDACTED

OCCUPATION: RETIRED **TEL No. (eve):**

PATH DETAILS:-

PARISH: WIMBORNE MINSTER **DISTRICT:** EAST DORSET

DESCRIPTION OF ROUTE *[please indicate clearly and precisely on a map - 1:2500 scale if possible]*

FROM: SUMMERFIELDS, HANHAM ROAD AND CROWN MEAD

TO: MILL LANE AND WIMBORNE SQUARE

If necessary, continue your answers on a separate sheet of paper.

1. **Have you used the above way?** (YES)/~~NO~~ *[delete as appropriate]*

   If so:

   a. During which years? 2005

   b. How many times a year? Since I moved to the area. Occasionally.

   c. Where were you going to and from? Summerfield Car Park to Mill Lane

   d. For what purpose? [e.g. pleasure, business, work] Pleasure

   e. By what means? [e.g. on foot, on horseback, with a vehicle(please state type)] foot.

   f. Did other people also use it? (YES)/NO *[delete as appropriate]*

   g. If so, how did they use it? [e.g. on (foot), on horseback, with a vehicle(please state type)]

2. **Has the way always run over the same route?** (YES)/NO *[delete as appropriate]*

   If it has been diverted, give the details and dates:

3. **Have there to your knowledge ever been on the way any:**

   a. Stiles? YES/(NO) [If yes, state location] No

   b. Gates? (YES)/NO [If yes, state whether locked] only recently

   c. Notices? YES/NO [If yes, what did they say?]

   d. Other obstructions? ~~YES~~/(NO) [If yes, state nature and location and how you passed the obstruction]:

4. **Who owns the land crossed by this route?**

   MR CHRIS SLOCOCK (MINSTER PRESS)

PLEASE ATTACH A MAP SHOWING THE PRECISE LINE OF THE ROUTE USED IF POSSIBLE

5. **Were you working for any owner or occupier of land crossed by the way at the time when you used it, or were you then a tenant of any such owner?** YES/NO *[delete as appropriate]*

If so:

a. Give particulars and dates _____

b. Say whether the owner or occupier ever gave you instructions as to the use of the way by the public and, if so, what the instructions were. NO

6. **Have you ever obtained permission to use the route?** ~~YES~~/NO *[delete as appropriate]*

If so, from whom? _____ When? _____

7. **Have you ever been stopped or turned back when using the way, or do you know of anyone else having been prevented from using it?** YES/NO *[delete as appropriate]*

a. If yes, give dates and particulars.

On several occasions. eg 15th November 2005 & 10/3/06

b. Were you ever told by an owner or tenant of the land crossed by the way, or by anyone in their employment, that it was not public? ~~YES~~/NO *[delete as appropriate]*

If yes, give dates and particulars: _____

c. Has anyone else ever told you the route was not public? ~~YES~~/NO *[delete as appropriate]*

If yes, give dates and particulars. _____

d. Do you believe the owner or occupier was aware the public was using the way? YES/~~NO~~

If yes, why? _____

e. Have you ever seen such notices as "Private", "No entry", "No thoroughfare", "Trespassers will be prosecuted" or "This is not a Right of Way". ~~YES~~/NO *[delete as appropriate]*

If yes, state when and give particulars: _____

8. **Have you ever enjoyed a private right along the route in question?** No

9. **Please give any further particulars including an estimate of the width if possible:**

DECLARATION

I am / am not *[delete as appropriate]* willing to attend a hearing, public inquiry or court to give evidence of this matter, should this prove to be necessary.

I hereby certify that, to the best of my knowledge and belief, the facts that I have stated are true.

Signature: SIGNATURE REDACTED **Date:** 13-12-05

Person taking this statement: _____ **Date:** _____

Form last updated 8 August 2005

PLEASE ATTACH A MAP SHOWING THE PRECISE LINE OF THE ROUTE USED IF POSSIBLE

12531
2014

FORM E

DORSET COUNTY COUNCIL

PUBLIC RIGHTS OF WAY EVIDENCE FORM

NB: The object of this enquiry is to reach the truth of the matter, whatever it may be. You are therefore asked to answer the questions as fully as possible and not keep back any information, whether for or against the public claim. This is important if this information is to be of real value in establishing the status of the way.

Dorset County Council is a Data Controller for the purposes of the Data Protection Act 1998. This Act regulates how we obtain, use and retain personal information. The information you supply will be used for the purpose of fulfilling our functions and duties, including those under the Highways Act 1980 and the Wildlife and Countryside Act 1981. Any information provided on this form, including personal details will be available for public inspection, disclosed to interested third parties and may be used during public inquiries and other proceedings. By completing and returning this form, you are consenting to your personal information being retained and used for these purposes. Further information about the use of personal information and data protection is available on our web-site at www.dorsetforyou.com or by contacting the Council's Data Protection Officer.

THE INFORMATION GIVEN ON THIS FORM MAY BECOME AVAILABLE FOR PUBLIC INSPECTION

FULL NAME: ~~(Mr/Mrs/Miss)~~ [redacted] **AGE:** 53

ADDRESS: [redacted] **TEL No. (day):**

OCCUPATION: Support Worker **TEL No. (eve):** TELEPHONE NUMBER REDACTED

PATH DETAILS:-

PARISH: _____ **DISTRICT:** _____

DESCRIPTION OF ROUTE *[please indicate clearly and precisely on a map and attach - 1:2500 scale if possible]*

FROM: HILL LANE

TO: HANDFORD – HIGH STREET A-D/A-G pck 2/10/14

If necessary, continue your answers on a separate sheet of paper.

1. Have you used the above way? YES/~~NO~~ *[delete as appropriate]*

If so:

a. During which years? 1970s & 1980s. 1974 – 1977 1983 – 20 pck 2/10/14

b. How many times a year? most days

c. Where were you going to and from? Wimborne Square – Rowlands Hill

d. For what purpose? [e.g. pleasure, business, work] all

e. By what means? [e.g. on foot, on horseback, with a vehicle(please state type)] on foot

f. Did other people also use it? YES/~~NO~~ *[delete as appropriate]*

g. If so, how did they use it? [e.g. on foot, on horseback, with a vehicle(**please state type**)] on foot

2. Has the way always run over the same route? YES/~~NO~~ *[delete as appropriate]*

If it has been diverted, give the details and dates: _____

3. Have there to your knowledge ever been on the way any:

a. Stiles? YES/NO [If yes, state location] _____

b. Gates? YES/NO [If yes, state whether locked] _____

c. Notices? YES/NO [If yes, what did they say?] _____

d. Other obstructions? YES/NO [If yes, state nature and location and how you passed the obstruction]:

not that I remember

PLEASE ATTACH A MAP SHOWING THE PRECISE LINE OF THE ROUTE USED AND SIGN IT

FORM E
continued

4. **Who owns the land crossed by this route?** unsure

5. **Were you working for any owner or occupier of land crossed by the way at the time when you used it, or were you then a tenant of any such owner?** ~~YES~~/NO *[delete as appropriate]*
   If so:
   a. Give particulars and dates _____
   b. Say whether the owner or occupier ever gave you instructions as to the use of the way by the public and, if so, what the instructions were. _____

6. **Have you ever obtained permission to use the route?** ~~YES~~/NO *[delete as appropriate]*
   If so, from whom? _____ When? _____

7. **Have you ever been stopped or turned back when using the way, or do you know of anyone else having been prevented from using it?** ~~YES~~/NO *[delete as appropriate]*
   a. If yes, give dates and particulars.
   _____
   b. Were you ever told by an owner or tenant of the land crossed by the way, or by anyone in their employment, that it was not public? YES/NO *[delete as appropriate]*
   If yes, give dates and particulars: _____
   c. Has anyone else ever told you the route was not public? YES/NO *[delete as appropriate]*
   If yes, give dates and particulars. _____
   d. Do you believe the owner or occupier was aware the public was using the way? YES/NO
   If yes, why? _____
   e. Have you ever seen such notices as "Private", "No entry", "No thoroughfare", "Trespassers will be prosecuted" or "This is not a Right of Way". YES/NO *[delete as appropriate]*
   If yes, state when and give particulars: _____

8. **Have you ever enjoyed a private right along the route in question?** yes
   _____
   _____

9. **Please give any further particulars including an estimate of the width if possible:**
   _____
   _____
   _____
   _____

DECLARATION

I am / am not *[delete as appropriate]* **willing to attend a hearing, public inquiry or court to give evidence of this matter, should this prove to be necessary.**

I hereby certify that, ~~to the~~ best of my knowledge and belief, the facts that I have stated are true.

Signature: SIGNATURE REDACTED **Date:** 16/3/2014

Person taking this statement: _____ **Date:** _____
(if applicable)

PLEASE ATTACH A MAP SHOWING THE PRECISE LINE OF THE ROUTE USED AND SIGN IT

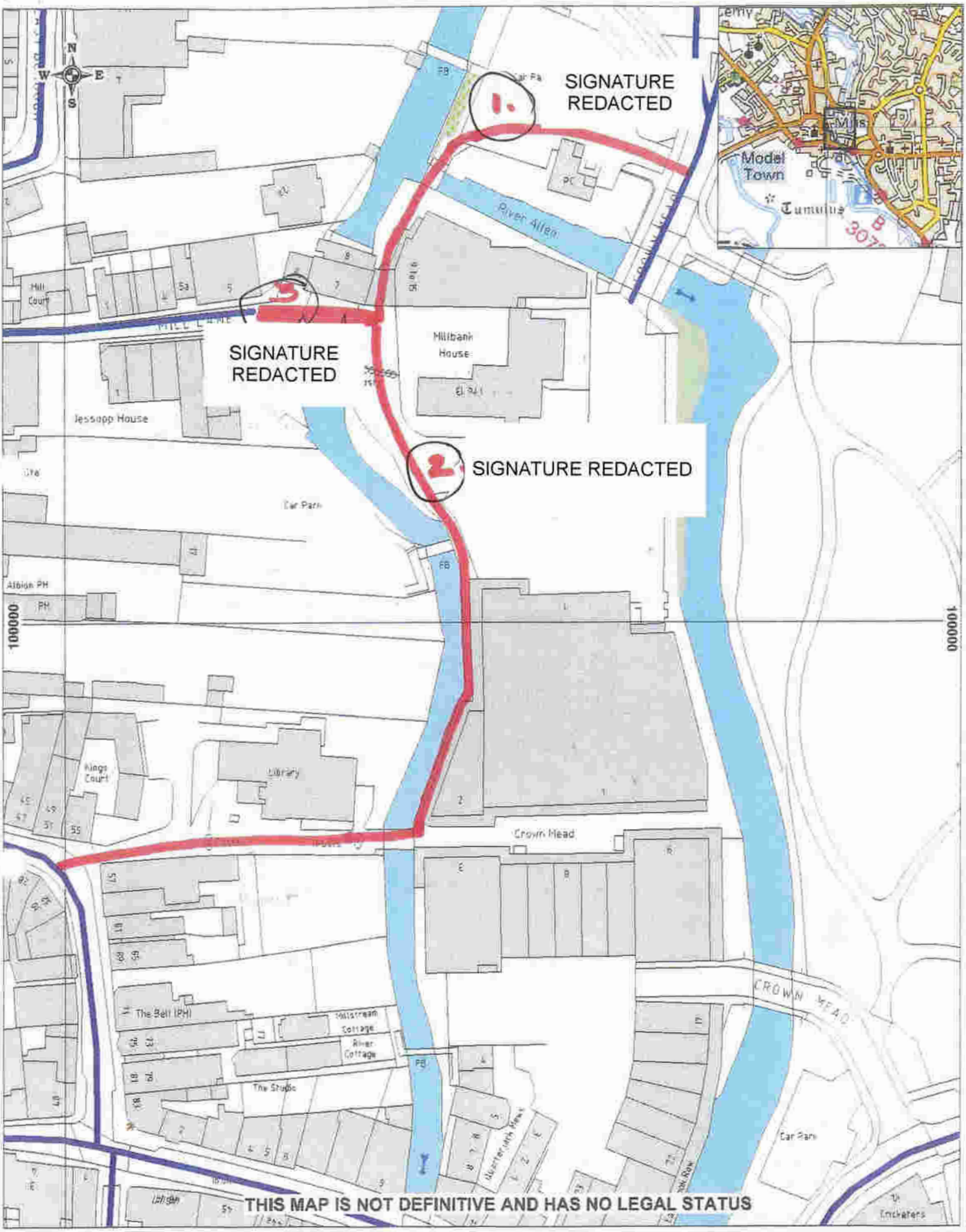

WILDLIFE AND COUNTRYSIDE ACT 1981

WIMBORNE

ADOPTED HIGHWAY

SIGNED: DATE:

Ref: T418
Date: 05/03/2013
Scale 1:1000
Drawn By:
Cent X: 401085
Cent Y: 100001

GEOGRAPHICAL INFORMATION SYSTEMS

DORSET County Council

© UKPerspectives 2002 & © Getmapping 2005 & 2009
© Crown Copyright 2012. OS Licence Number 100019790

12531
2013/2014 (not dated)

FORM E

DORSET COUNTY COUNCIL

PUBLIC RIGHTS OF WAY EVIDENCE FORM

NB: The object of this enquiry is to reach the truth of the matter, whatever it may be. You are therefore asked to answer the questions as fully as possible and not keep back any information, whether for or against the public claim. This is important if this information is to be of real value in establishing the status of the way.

Dorset County Council is a Data Controller for the purposes of the Data Protection Act 1998. This Act regulates how we obtain, use and retain personal information. The information you supply will be used for the purpose of fulfilling our functions and duties, including those under the Highways Act 1980 and the Wildlife and Countryside Act 1981. Any information provided on this form, including personal details will be available for public inspection, disclosed to interested third parties and may be used during public inquiries and other proceedings. By completing and returning this form, you are consenting to your personal information being retained and used for these purposes. Further information about the use of personal information and data protection is available on our web-site at www.dorsetforyou.com or by contacting the Council's Data Protection Officer.

THE INFORMATION GIVEN ON THIS FORM MAY BECOME AVAILABLE FOR PUBLIC INSPECTION

FULL NAME: [redacted] **AGE:** 51

ADDRESS: [redacted] **TEL No. (day):**

OCCUPATION: CROME PLATER **TEL No. (eve):** TELEPHONE NUMBER REDACTED

PATH DETAILS:-

PARISH: _____ **DISTRICT:** _____

DESCRIPTION OF ROUTE *[please indicate clearly and precisely on a map and attach - 1:2500 scale if possible]*

FROM: _____

TO: _____

If necessary, continue your answers on a separate sheet of paper.

1. Have you used the above way? YES/~~NO~~ *[delete as appropriate]*

If so:

a. During which years? 60s, 70s, 80s 90s – present

b. How many times a year? MOST DAYS

c. Where were you going to and from? HOME TO VARIOUS

d. For what purpose? [e.g. pleasure, business, work] ALL

e. By what means? [e.g. on foot, on horseback, with a vehicle(please state type)] FOOT

f. Did other people also use it? YES/~~NO~~ *[delete as appropriate]*

g. If so, how did they use it? [e.g. on foot, on horseback, with a vehicle(**please state type**)] FOOT

2. Has the way always run over the same route? YES/~~NO~~ *[delete as appropriate]*

If it has been diverted, give the details and dates: _____

3. Have there to your knowledge ever been on the way any:

a. Stiles? ~~YES~~/NO [If yes, state location] _____

b. Gates? ~~YES~~/NO [If yes, state whether locked] _____

c. Notices? ~~YES~~/NO [If yes, what did they say?] _____

d. Other obstructions? ~~YES~~/NO [If yes, state nature and location and how you passed the obstruction]:

PLEASE ATTACH A MAP SHOWING THE PRECISE LINE OF THE ROUTE USED AND SIGN IT

FORM E
continued

4. **Who owns the land crossed by this route?** UNKNOWN

5. **Were you working for any owner or occupier of land crossed by the way at the time when you used it, or were you then a tenant of any such owner?** ~~YES~~/NO *[delete as appropriate]*

   If so:

   a. Give particulars and dates _____

   b. Say whether the owner or occupier ever gave you instructions as to the use of the way by the public and, if so, what the instructions were. _____

6. **Have you ever obtained permission to use the route?** ~~YES~~/NO *[delete as appropriate]*

   If so, from whom? _____ When? _____

7. **Have you ever been stopped or turned back when using the way, or do you know of anyone else having been prevented from using it?** ~~YES~~/NO *[delete as appropriate]*

   a. If yes, give dates and particulars.

   _____

   b. Were you ever told by an owner or tenant of the land crossed by the way, or by anyone in their employment, that it was not public? ~~YES~~/NO *[delete as appropriate]*

   If yes, give dates and particulars: _____

   c. Has anyone else ever told you the route was not public? ~~YES~~/NO *[delete as appropriate]*

   If yes, give dates and particulars. _____

   d. Do you believe the owner or occupier was aware the public was using the way? YES/~~NO~~

   If yes, why? _____

   e. Have you ever seen such notices as "Private", "No entry", "No thoroughfare", "Trespassers will be prosecuted" or "This is not a Right of Way". YES/~~NO~~ *[delete as appropriate]*

   If yes, state when and give particulars: _____

8. **Have you ever enjoyed a private right along the route in question?** YES

_____

_____

9. **Please give any further particulars including an estimate of the width if possible:**

_____

_____

_____

_____

DECLARATION

I am / ~~am not~~ *[delete as appropriate]* willing to attend a hearing, public inquiry or court to give evidence of this matter, should this prove to be necessary.

I hereby certify that, to the best of my knowledge and belief, the facts that I have stated are true.

Signature: _____ **Date:** _____

Person taking this statement: _____ **Date:** _____
(if applicable)

PLEASE ATTACH A MAP SHOWING THE PRECISE LINE OF THE ROUTE USED AND

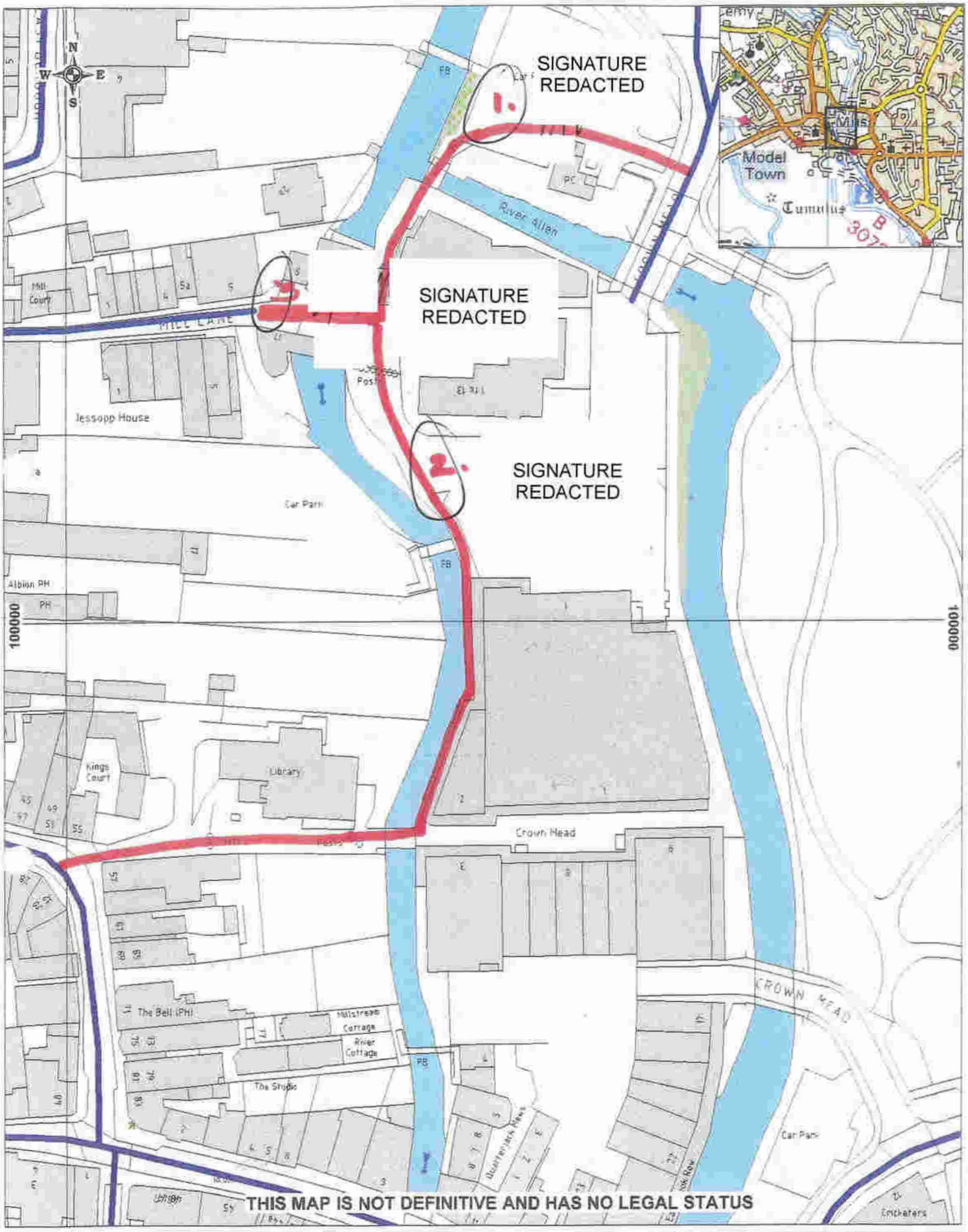

WILDLIFE AND COUNTRYSIDE ACT 1981

WIMBORNE

ADOPTED HIGHWAY ——————

SIGNED: DATE:

Ref: T418
Date: 05/03/2013
Scale 1:1000
Drawn By:
Cent X: 401085
Cent Y: 100001

GEOGRAPHICAL INFORMATION SYSTEMS

DORSET County Council

© UKPerspectives 2002 & © Getmapping 2007 & 2009.
© Crown Copyright 2012. OS Licence Number 100019790

12531
2014

FORM E

DORSET COUNTY COUNCIL

PUBLIC RIGHTS OF WAY EVIDENCE FORM

NB: The object of this enquiry is to reach the truth of the matter, whatever it may be. You are therefore asked to answer the questions as fully as possible and not keep back any information, whether for or against the public claim. This is important if this information is to be of real value in establishing the status of the way.

Dorset County Council is a Data Controller for the purposes of the Data Protection Act 1998. This Act regulates how we obtain, use and retain personal information. The information you supply will be used for the purpose of fulfilling our functions and duties, including those under the Highways Act 1980 and the Wildlife and Countryside Act 1981. Any information provided on this form, including personal details will be available for public inspection, disclosed to interested third parties and may be used during public inquiries and other proceedings. By completing and returning this form, you are consenting to your personal information being retained and used for these purposes. Further information about the use of personal information and data protection is available on our web-site at www.dorsetforyou.com or by contacting the Council's Data Protection Officer.

THE INFORMATION GIVEN ON THIS FORM MAY BECOME AVAILABLE FOR PUBLIC INSPECTION

FULL NAME:(Mr/Mrs/Miss [redacted] **AGE:** 49

ADDRESS: [redacted] **TEL No. (day):** TELEPHONE NUMBER REDACTED

OCCUPATION: PRINT FINISHER **TEL No. (eve):**

PATH DETAILS:-

PARISH: _____ **DISTRICT:** _____

DESCRIPTION OF ROUTE *[please indicate clearly and precisely on a map and attach - 1:2500 scale if possible]*

FROM: MILL LANE

TO: HAMHAM ROAD & HIGH STREET (A-D-EG) PBL 13/10/14

If necessary, continue your answers on a separate sheet of paper.

1. Have you used the above way? YES/NO *[delete as appropriate]*

If so:

a. During which years? ~~1970's~~, 1980's 1990's & PRESENT DAY 1980 - TO DATE

b. How many times a year? MOST DAYS

c. Where were you going to and from? WIMBORNE SQUARE TO VARIOUS LOCATIONS

d. For what purpose? [e.g. pleasure, business, work] ALL

e. By what means? [e.g. on foot, on horseback, with a vehicle(please state type)] FOOT

f. Did other people also use it? YES/~~NO~~ *[delete as appropriate]*

g. If so, how did they use it? [e.g. on foot, on horseback, with a vehicle(**please state type**)] FOOT

2. Has the way always run over the same route? YES/~~NO~~ *[delete as appropriate]*

If it has been diverted, give the details and dates: _____

3. Have there to your knowledge ever been on the way any:

a. Stiles? YES/NO [If yes, state location] NO

b. Gates? YES/NO [If yes, state whether locked] NO

c. Notices? YES/NO [If yes, what did they say?] NO

d. Other obstructions? YES/NO [If yes, state nature and location and how you passed the obstruction]: NO

PLEASE ATTACH A MAP SHOWING THE PRECISE LINE OF THE ROUTE USED AND SIGN IT

FORM E
continued

4. **Who owns the land crossed by this route?**
UNKNOWN

5. **Were you working for any owner or occupier of land crossed by the way at the time when you used it, or were you then a tenant of any such owner?** ~~YES~~/NO *[delete as appropriate]*
If so:
   a. Give particulars and dates _____
   b. Say whether the owner or occupier ever gave you instructions as to the use of the way by the public and, if so, what the instructions were. _____

6. **Have you ever obtained permission to use the route?** ~~YES~~/NO *[delete as appropriate]*
If so, from whom? _____ When? _____

7. **Have you ever been stopped or turned back when using the way, or do you know of anyone else having been prevented from using it?** ~~YES~~/NO *[delete as appropriate]*
   a. If yes, give dates and particulars.
   _____
   b. Were you ever told by an owner or tenant of the land crossed by the way, or by anyone in their employment, that it was not public? ~~YES~~/NO *[delete as appropriate]*
   If yes, give dates and particulars: _____
   c. Has anyone else ever told you the route was not public? ~~YES~~/NO *[delete as appropriate]*
   If yes, give dates and particulars. _____
   d. Do you believe the owner or occupier was aware the public was using the way? YES/~~NO~~
   If yes, why? _____
   e. Have you ever seen such notices as "Private", "No entry", "No thoroughfare", "Trespassers will be prosecuted" or "This is not a Right of Way". ~~YES~~/NO *[delete as appropriate]*
   If yes, state when and give particulars: _____

8. **Have you ever enjoyed a private right along the route in question?** NO
_____
_____

9. **Please give any further particulars including an estimate of the width if possible:**
_____
_____
_____
_____

DECLARATION

I am / am not *[delete as appropriate]* **willing to attend a hearing, public inquiry or court to give evidence of this matter, should this prove to be necessary.**

I hereby certify that, to the best of my knowledge and belief, the facts that I have stated are true.

Signature: SIGNATURE REDACTED **Date:** 24.3.2014

Person taking this statement: _____ **Date:** _____
(if applicable)

PLEASE ATTACH A MAP SHOWING THE PRECISE LINE OF THE ROUTE USED AND SIGN IT

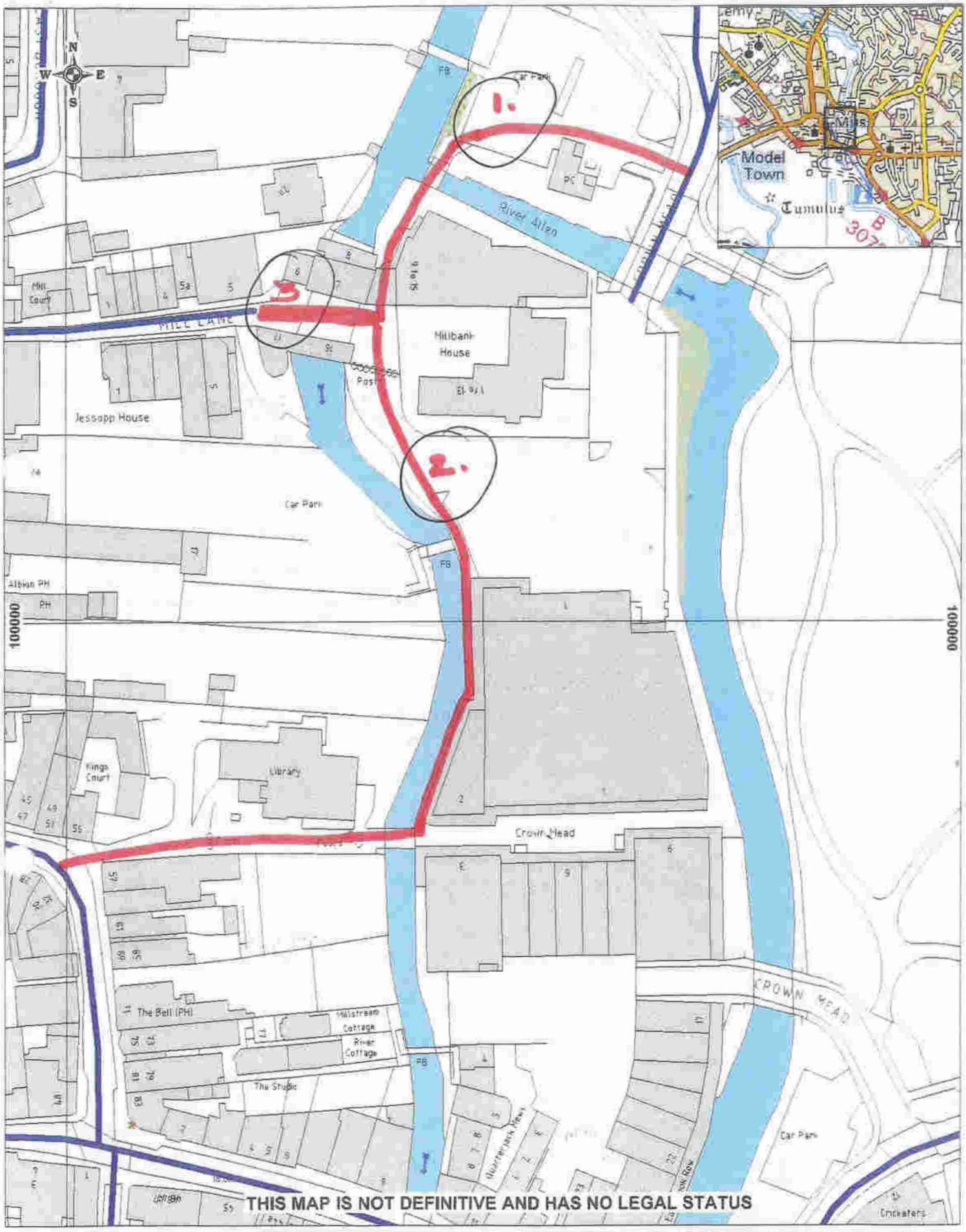

THIS MAP IS NOT DEFINITIVE AND HAS NO LEGAL STATUS

WILDLIFE AND COUNTRYSIDE ACT 1981

WIMBORNE

ADOPTED HIGHWAY

SIGNED: SIGNATURE REDACTED DATE 24.3.2014

Ref: T418

Date: 05/03/2013

Scale 1:1000

Drawn By:

Cent X: 401085

Cent Y: 100001

GEOGRAPHICAL INFORMATION SYSTEMS

DORSET County Council

© UK Perspectives 2002 & © Getmapping 2005 & 2009
© Crown Copyright 2012. DN License Number 100019290

DORSET County Council

FORM E

DORSET COUNTY COUNCIL
PUBLIC RIGHTS OF WAY EVIDENCE FORM

NB: The object of this enquiry is to reach the truth of the matter, whatever it may be. You are therefore asked to answer the questions as fully as possible and not keep back any information, whether for or against the public claim. This is important if this information is to be of real value in establishing the status of the way.

THE INFORMATION GIVEN ON THIS FORM MAY BECOME AVAILABLE FOR PUBLIC INSPECTION

FULL NAME: (~~Mr/Mrs/Miss~~) [redacted] **AGE:** 60

ADDRESS: [redacted] **TEL No. (day):** TELEPHONE NUMBERS REDACTED

OCCUPATION: SHOP ASSISTANT **TEL No. (eve):**

PATH DETAILS:-

PARISH: WIMBORNE MINSTER **DISTRICT:** EAST DORSET

DESCRIPTION OF ROUTE *[please indicate clearly and precisely on a map - 1:2500 scale if possible]*

FROM: ~~ST JOHNS HILL~~ CROWN MEAD

TO: ~~THE SQUARE~~ MILL LANE

If necessary, continue your answers on a separate sheet of paper.

1. **Have you used the above way?** YES/~~NO~~ *[delete as appropriate]*

   If so:

   a. During which years? 1980

   b. How many times a year? ~~MOST~~ DAYS

   c. Where were you going to and from? ~~FROM~~ HOME TO CRAFT CLASS.

   d. For what purpose? [e.g. pleasure, business, work] PLEASURE

   e. By what means? [e.g. on foot, on horseback, with a vehicle(please state type)] FOOT

   f. Did other people also use it? YES/~~NO~~ *[delete as appropriate]*

   g. If so, how did they use it? [e.g. on foot, on horseback, with a vehicle(please state type)] FOOT

2. **Has the way always run over the same route?** YES/~~NO~~ *[delete as appropriate]*

   If it has been diverted, give the details and dates:

3. **Have there to your knowledge ever been on the way any:**

   a. Stiles? ~~YES~~/NO [If yes, state location]

   b. Gates? ~~YES/NO~~ [If yes, state whether locked] YES GATES LOCKED

   c. Notices? ~~YES~~/NO [If yes, what did they say?]

   d. Other obstructions? ~~YES~~/NO [If yes, state nature and location and how you passed the obstruction]:

4. **Who owns the land crossed by this route?**

   MR. SLOCOCK

PLEASE ATTACH A MAP SHOWING THE PRECISE LINE OF THE ROUTE USED IF POSSIBLE

5. **Were you working for any owner or occupier of land crossed by the way at the time when you used it, or were you then a tenant of any such owner?** ~~YES~~/NO *[delete as appropriate]*

If so:

a. Give particulars and dates _____

b. Say whether the owner or occupier ever gave you instructions as to the use of the way by the public and, if so, what the instructions were. _____

6. **Have you ever obtained permission to use the route?** ~~YES~~/NO *[delete as appropriate]*

If so, from whom? _____ When? _____

7. **Have you ever been stopped or turned back when using the way, or do you know of anyone else having been prevented from using it?** YES/~~NO~~ *[delete as appropriate]*

a. If yes, give dates and particulars.

1ST MARCH 2006.

b. Were you ever told by an owner or tenant of the land crossed by the way, or by anyone in their employment, that it was not public? ~~YES/NO~~ *[delete as appropriate]*

If yes, give dates and particulars: NO

c. Has anyone else ever told you the route was not public? ~~YES~~/NO *[delete as appropriate]*

If yes, give dates and particulars. _____

d. Do you believe the owner or occupier was aware the public was using the way? YES/~~NO~~

If yes, why? BECAUSE I HAVE USED IT FOR THE LAST 26 YEARS

e. Have you ever seen such notices as "Private", "No entry", "No thoroughfare", "Trespassers will be prosecuted" or "This is not a Right of Way". YES/~~NO~~ *[delete as appropriate]*

If yes, state when and give particulars: JUST RECENTLY THEY HAVE APPEARED

8. **Have you ever enjoyed a private right along the route in question?** _____

NO

9. **Please give any further particulars including an estimate of the width if possible:**

_____

_____

_____

DECLARATION

I am / am not *[delete as appropriate]* willing to attend a hearing, public inquiry or court to give evidence of this matter, should this prove to be necessary.

I hereby certify that, to the best of my knowledge and belief, the facts that I have stated are true.

Signature: SIGNATURE REDACTED **Date:** 23-03-06

Person taking this statement: _____ **Date:** _____

PLEASE ATTACH A MAP SHOWING THE PRECISE LINE OF THE ROUTE USED IF POSSIBLE

12253

2013

FORM E

DORSET COUNTY COUNCIL

PUBLIC RIGHTS OF WAY EVIDENCE FORM

NB: The object of this enquiry is to reach the truth of the matter, whatever it may be. You are therefore asked to answer the questions as fully as possible and not keep back any information, whether for or against the public claim. This is important if this information is to be of real value in establishing the status of the way.

Dorset County Council is a Data Controller for the purposes of the Data Protection Act 1998. This Act regulates how we obtain, use and retain personal information. The information you supply will be used for the purpose of fulfilling our functions and duties, including those under the Highways Act 1980 and the Wildlife and Countryside Act 1981. Any information provided on this form, including personal details will be available for public inspection, disclosed to interested third parties and may be used during public inquiries and other proceedings. By completing and returning this form, you are consenting to your personal information being retained and used for these purposes. Further information about the use of personal information and data protection is available on our web-site at www.dorsetforyou.com or by contacting the Council's Data Protection Officer.

THE INFORMATION GIVEN ON THIS FORM MAY BECOME AVAILABLE FOR PUBLIC INSPECTION

FULL NAME:(~~Mr/Mrs/Miss~~) [redacted] **AGE:** 66

ADDRESS: [redacted] **TEL No. (day):** TELEPHONE NUMBERS REDACTED

OCCUPATION: RETIRED **TEL No. (eve):**

PATH DETAILS:-

PARISH: WIMBORNE **DISTRICT:** EAST DORSET

DESCRIPTION OF ROUTE *[please indicate clearly and precisely on a map and attach - 1:2500 scale if possible]*

FROM: 1-2 1984 - 1992 } WORKING } PLUS USED TWICE

TO: 1-3 1993 - 2002 } A WEEK SINCE

If necessary, continue your answers on a separate sheet of paper.

1. Have you used the above way? YES/~~NO~~ *[delete as appropriate]*

If so:

a. During which years? 1984 - 2002

b. How many times a year? 3/4 times a week

c. Where were you going to and from? WORK - CORN MARKET & HIGH STREET

d. For what purpose? [e.g. pleasure, business, work] WORK

e. By what means? [e.g. on foot, on horseback, with a vehicle(please state type)] CAR & FOOT

f. Did other people also use it? YES/~~NO~~ *[delete as appropriate]*

g. If so, how did they use it? [e.g. on foot, on horseback, with a vehicle(**please state type**)] CAR + FOOT.

2. Has the way always run over the same route? YES/~~NO~~ *[delete as appropriate]*

If it has been diverted, give the details and dates:

3. Have there to your knowledge ever been on the way any:

a. Stiles? ~~YES~~/NO [If yes, state location]

b. Gates? YES/~~NO~~ [If yes, state whether locked] GATES OPEN

c. Notices? YES/NO [If yes, what did they say?] CANT REMEMBER

d. Other obstructions? ~~YES~~/NO [If yes, state nature and location and how you passed the obstruction]:

PLEASE ATTACH A MAP SHOWING THE PRECISE LINE OF THE ROUTE USED AND SIGN IT

FORM E
continued

4. **Who owns the land crossed by this route?**
CHRIS SLOCOCK, MILL LANE

5. **Were you working for any owner or occupier of land crossed by the way at the time when you used it, or were you then a tenant of any such owner?** ~~YES~~/NO *[delete as appropriate]*
If so:
   a. Give particulars and dates
   b. Say whether the owner or occupier ever gave you instructions as to the use of the way by the public and, if so, what the instructions were.

6. **Have you ever obtained permission to use the route?** ~~YES~~/NO *[delete as appropriate]*
If so, from whom? When?

7. **Have you ever been stopped or turned back when using the way, or do you know of anyone else having been prevented from using it?** ~~YES~~/NO *[delete as appropriate]*
   a. If yes, give dates and particulars.
   b. Were you ever told by an owner or tenant of the land crossed by the way, or by anyone in their employment, that it was not public? ~~YES~~/NO *[delete as appropriate]*
   If yes, give dates and particulars:
   c. Has anyone else ever told you the route was not public? ~~YES~~/NO *[delete as appropriate]*
   If yes, give dates and particulars.
   d. Do you believe the owner or occupier was aware the public was using the way? YES/~~NO~~
   If yes, why? USED ALL THE TIME
   e. Have you ever seen such notices as "Private", "No entry", "No thoroughfare", "Trespassers will be prosecuted" or "This is not a Right of Way". YES/NO *[delete as appropriate]*
   If yes, state when and give particulars: NOT SURE - BUT THINK HAVE SEEN "NO RIGHT OF WAY"

8. **Have you ever enjoyed a private right along the route in question?** NO

9. **Please give any further particulars including an estimate of the width if possible:**

DECLARATION

I am / ~~am not~~ *[delete as appropriate]* **willing to attend a hearing, public inquiry or court to give evidence of this matter, should this prove to be necessary.**

I hereby certify that, to the best of my knowledge and belief, the facts that I have stated are true.

Signature: SIGNATURE REDACTED **Date:** 20/5/13

Person taking this statement: **Date:**
(if applicable)

PLEASE ATTACH A MAP SHOWING THE PRECISE LINE OF THE ROUTE USED AND SIGN IT

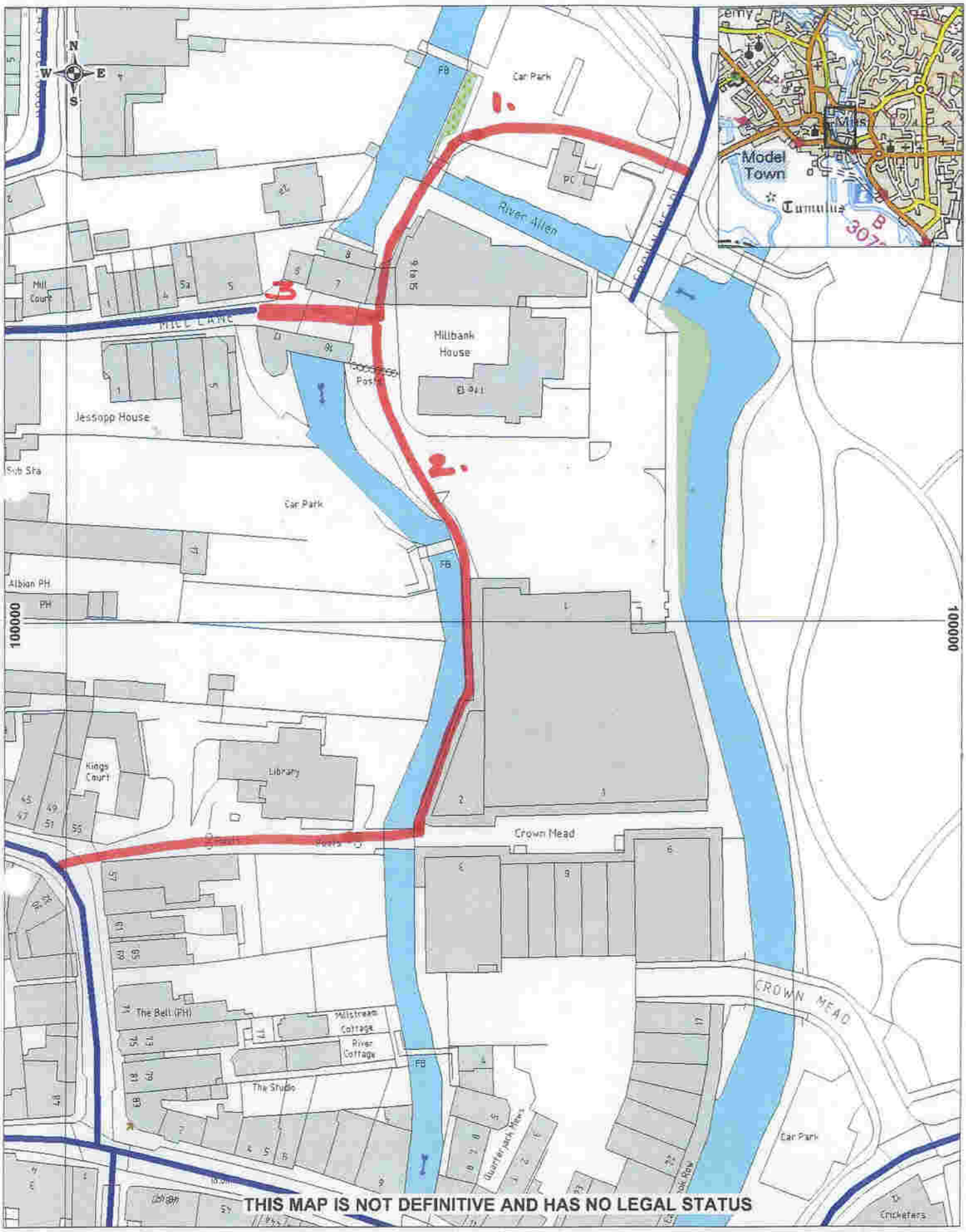

WILDLIFE AND COUNTRYSIDE ACT 1981

WIMBORNE

ADOPTED HIGHWAY

SIGNATURE REDACTED 20/5/13

Ref: T418
Date: 05/03/2013
Scale 1:1000
Drawn By:
Cent X: 401085
Cent Y: 100001

GEOGRAPHICAL INFORMATION SYSTEMS

DORSET County Council

© UKPerspectives 2002 & © Getmapping 2005 & 2009
© Crown Copyright 2012. OS Licence Number: 100019790

12253

2013

FORM E

DORSET COUNTY COUNCIL

PUBLIC RIGHTS OF WAY EVIDENCE FORM

NB: The object of this enquiry is to reach the truth of the matter, whatever it may be. You are therefore asked to answer the questions as fully as possible and not keep back any information, whether for or against the public claim. This is important if this information is to be of real value in establishing the status of the way.

Dorset County Council is a Data Controller for the purposes of the Data Protection Act 1998. This Act regulates how we obtain, use and retain personal information. The information you supply will be used for the purpose of fulfilling our functions and duties, including those under the Highways Act 1980 and the Wildlife and Countryside Act 1981. Any information provided on this form, including personal details will be available for public inspection, disclosed to interested third parties and may be used during public inquiries and other proceedings. By completing and returning this form, you are consenting to your personal information being retained and used for these purposes. Further information about the use of personal information and data protection is available on our web-site at www.dorsetforyou.com or by contacting the Council's Data Protection Officer.

THE INFORMATION GIVEN ON THIS FORM MAY BECOME AVAILABLE FOR PUBLIC INSPECTION

FULL NAME: ~~(Mr/Mrs/Miss)~~ [redacted] **AGE:** 67

ADDRESS: [redacted] **TEL No. (day):** TELEPHONE NUMBERS REDACTED

OCCUPATION: RETIRED **TEL No. (eve):**

PATH DETAILS:-

PARISH: WIMBORNE **DISTRICT:** EAST DORSET

DESCRIPTION OF ROUTE *[please indicate clearly and precisely on a map and attach - 1:2500 scale if possible]*

FROM: 3 2 1 1

TO: 2 3 3 2

If necessary, continue your answers on a separate sheet of paper.

1. Have you used the above way? YES/~~NO~~ *[delete as appropriate]*

If so:

a. During which years? Since 1982

b. How many times a year? 50 +

c. Where were you going to and from? Car to Shops & Library

d. For what purpose? [e.g. pleasure, business, work] Shopping & pleasure

e. By what means? [e.g. on foot, on horseback, with a vehicle(please state type)] FOOT & CAR

f. Did other people also use it? YES/~~NO~~ *[delete as appropriate]*

g. If so, how did they use it? [e.g. on foot, on horseback, with a vehicle(**please state type**)] VEHICLE & FOOT

2. Has the way always run over the same route? YES/~~NO~~ *[delete as appropriate]*

If it has been diverted, give the details and dates:

3. Have there to your knowledge ever been on the way any:

a. Stiles? ~~YES~~/NO [If yes, state location]

b. Gates? YES/~~NO~~ [If yes, state whether locked] NOT SURE

c. Notices? ~~YES~~/NO [If yes, what did they say?]

d. Other obstructions? YES/~~NO~~ [If yes, state nature and location and how you passed the obstruction]:

[redacted] BOLLARDS & [redacted]

PLEASE ATTACH A MAP SHOWING THE PRECISE LINE OF THE ROUTE USED AND SIGN IT

FORM E
continued

4. **Who owns the land crossed by this route?**
MR. SLOCOCK

5. **Were you working for any owner or occupier of land crossed by the way at the time when you used it, or were you then a tenant of any such owner?** ~~YES~~/NO *[delete as appropriate]*
If so:
a. Give particulars and dates
b. Say whether the owner or occupier ever gave you instructions as to the use of the way by the public and, if so, what the instructions were.

6. **Have you ever obtained permission to use the route?** ~~YES~~/NO *[delete as appropriate]*
If so, from whom? When?

7. **Have you ever been stopped or turned back when using the way, or do you know of anyone else having been prevented from using it?** YES/~~NO~~ *[delete as appropriate]*
a. If yes, give dates and particulars. 2012
When I saw the gates closed I turned back
b. Were you ever told by an owner or tenant of the land crossed by the way, or by anyone in their employment, that it was not public? ~~YES~~/NO *[delete as appropriate]*
If yes, give dates and particulars:
c. Has anyone else ever told you the route was not public? ~~YES~~/NO *[delete as appropriate]*
If yes, give dates and particulars.
d. Do you believe the owner or occupier was aware the public was using the way? YES/~~NO~~
If yes, why? PUBLIC FOOTPATH
e. Have you ever seen such notices as "Private", "No entry", "No thoroughfare", "Trespassers will be prosecuted" or "This is not a Right of Way". ~~YES~~/NO *[delete as appropriate]*
If yes, state when and give particulars:

8. **Have you ever enjoyed a private right along the route in question?** No

9. **Please give any further particulars including an estimate of the width if possible:**
N/A

DECLARATION

I ~~do~~ / **am not** *[delete as appropriate]* **willing to attend a hearing, public inquiry or court to give evidence of this matter, should this prove to be necessary.**

I hereby certify ~~that~~ to ~~the~~ best of my knowledge and belief, the facts that I have stated are true.

Signature: SIGNATURE REDACTED **Date:** 20 May 2013

Person taking this statement: **Date:**
(if applicable)

PLEASE ATTACH A MAP SHOWING THE PRECISE LINE OF THE ROUTE USED AND SIGN IT

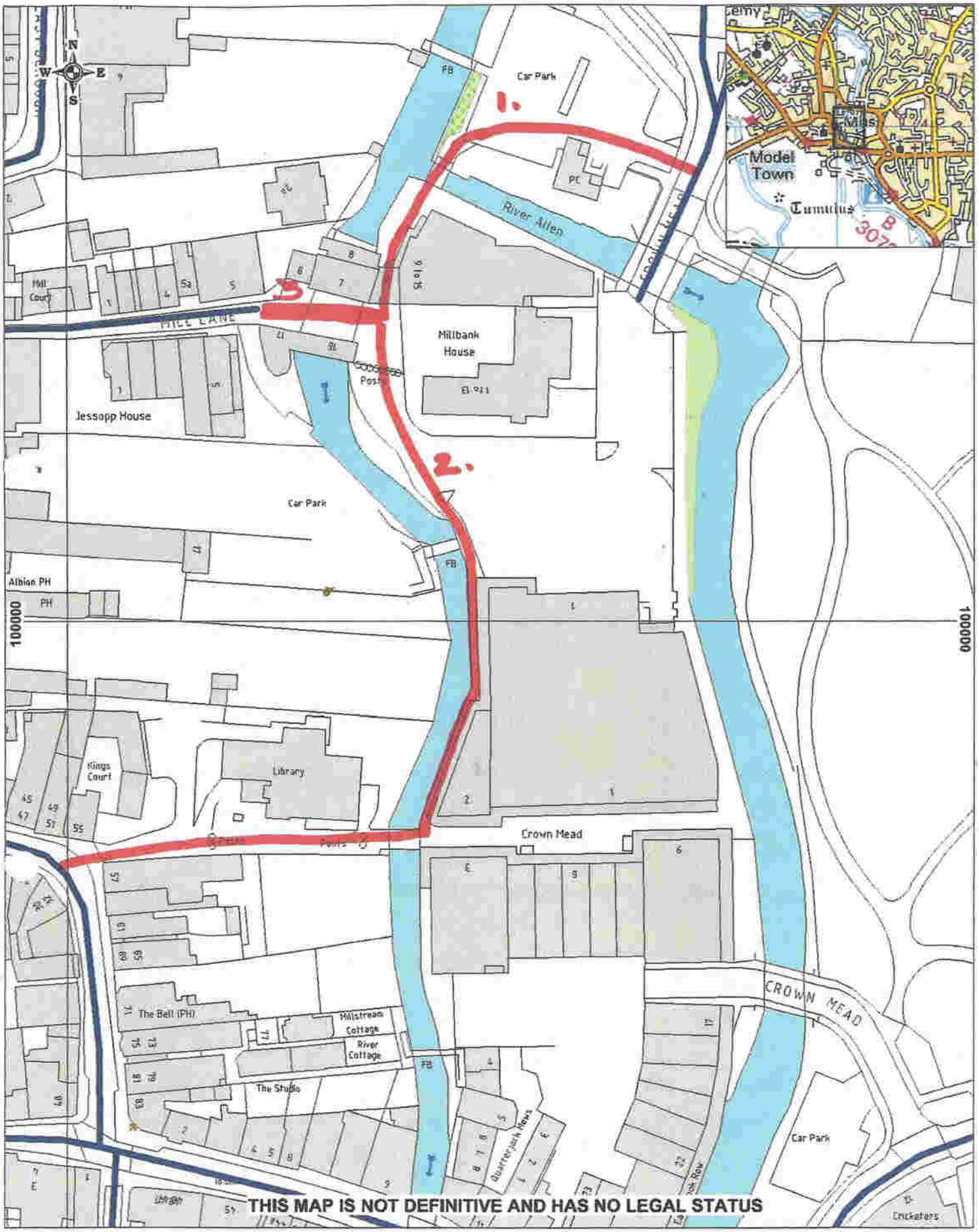

WILDLIFE AND COUNTRYSIDE ACT 1981

WIMBORNE

ADOPTED HIGHWAY

SIGNATURE REDACTED

20 May 2013

Ref: T418

Date: 05/03/2013

Scale 1:1000

Drawn By:

Cent X: 401085

GEOGRAPHICAL INFORMATION SYSTEMS

DORSET County Council

DORSET County Council

12253
2013

FORM E

DORSET COUNTY COUNCIL

PUBLIC RIGHTS OF WAY EVIDENCE FORM

NB: The object of this enquiry is to reach the truth of the matter, whatever it may be. You are therefore asked to answer the questions as fully as possible and not keep back any information, whether for or against the public claim. This is important if this information is to be of real value in establishing the status of the way.

Dorset County Council is a Data Controller for the purposes of the Data Protection Act 1998. This Act regulates how we obtain, use and retain personal information. The information you supply will be used for the purpose of fulfilling our functions and duties, including those under the Highways Act 1980 and the Wildlife and Countryside Act 1981. Any information provided on this form, including personal details will be available for public inspection, disclosed to interested third parties and may be used during public inquiries and other proceedings. By completing and returning this form, you are consenting to your personal information being retained and used for these purposes. Further information about the use of personal information and data protection is available on our web-site at www.dorsetforyou.com or by contacting the Council's Data Protection Officer.

THE INFORMATION GIVEN ON THIS FORM MAY BECOME AVAILABLE FOR PUBLIC INSPECTION

FULL NAME:(Mr/Mrs/Miss) [redacted] **AGE:** ~~retired~~

ADDRESS: [redacted] **TEL No. (day):** TELEPHONE NUMBERS REDACTED

OCCUPATION: retired **TEL No. (eve):**

PATH DETAILS:-
PARISH: Wimborne **DISTRICT:** to PDC

DESCRIPTION OF ROUTE *[please indicate clearly and precisely on a map and attach - 1:2500 scale if possible]*

FROM: 1 1 3 3

TO: 3 2 2 1

If necessary, continue your answers on a separate sheet of paper.

1. **Have you used the above way?** YES/NO *[delete as appropriate]*

   If so:

   a. During which years? 1983 to now

   b. How many times a year? average 150 +

   c. Where were you going to and from? Car park to Shops & Bank

   d. For what purpose? [e.g. pleasure, business, work] pleasure + business

   e. By what means? [e.g. on foot, on horseback, with a vehicle(please state type)] on foot & Car

   f. Did other people also use it? YES/NO *[delete as appropriate]*

   g. If so, how did they use it? [e.g. on foot, on horseback, with a vehicle(**please state type**)] on foot + Vehicle

2. **Has the way always run over the same route?** YES/NO *[delete as appropriate]*

   If it has been diverted, give the details and dates:

3. **Have there to your knowledge ever been on the way any:**

   a. Stiles? YES/NO [If yes, state location]

   b. Gates? YES/NO [If yes, state whether locked] No

   c. Notices? YES/NO [If yes, what did they say?] No turning

   d. Other obstructions? YES/NO [If yes, state nature and location and how you passed the obstruction]:

PLEASE ATTACH A MAP SHOWING THE PRECISE LINE OF THE ROUTE USED AND SIGN IT

FORM E
continued

4. **Who owns the land crossed by this route?** Chris Slocock

5. **Were you working for any owner or occupier of land crossed by the way at the time when you used it, or were you then a tenant of any such owner?** ~~YES~~/NO *[delete as appropriate]*
   If so:
   a. Give particulars and dates _____
   b. Say whether the owner or occupier ever gave you instructions as to the use of the way by the public and, if so, what the instructions were. _____

6. **Have you ever obtained permission to use the route?** ~~YES~~/NO *[delete as appropriate]*
   If so, from whom? _____ When? _____

7. **Have you ever been stopped or turned back when using the way, or do you know of anyone else having been prevented from using it?** ~~YES~~/NO *[delete as appropriate]*
   a. If yes, give dates and particulars.
   _____
   b. Were you ever told by an owner or tenant of the land crossed by the way, or by anyone in their employment, that it was not public? ~~YES~~/NO *[delete as appropriate]*
   If yes, give dates and particulars: _____
   c. Has anyone else ever told you the route was not public? ~~YES~~/NO *[delete as appropriate]*
   If yes, give dates and particulars. _____
   d. Do you believe the owner or occupier was aware the public was using the way? YES/~~NO~~
   If yes, why? Public right of way
   e. Have you ever seen such notices as "Private", "No entry", "No thoroughfare", "Trespassers will be prosecuted" or "This is not a Right of Way". ~~YES~~/NO *[delete as appropriate]*
   If yes, state when and give particulars: _____

8. **Have you ever enjoyed a private right along the route in question?** No

9. **Please give any further particulars including an estimate of the width if possible:**

DECLARATION

I am / am not *[delete as appropriate]* **willing to attend a hearing, public inquiry or court to give evidence of this matter, should this prove to be necessary.**

I hereby certify that, to the best of my knowledge and belief, the facts that I have stated are true.

Signature: SIGNATURE REDACTED **Date:** 30 Sept 2013

Person taking this statement: _____ **Date:** _____
(if applicable)

PLEASE ATTACH A MAP SHOWING THE PRECISE LINE OF THE ROUTE USED AND SIGN IT

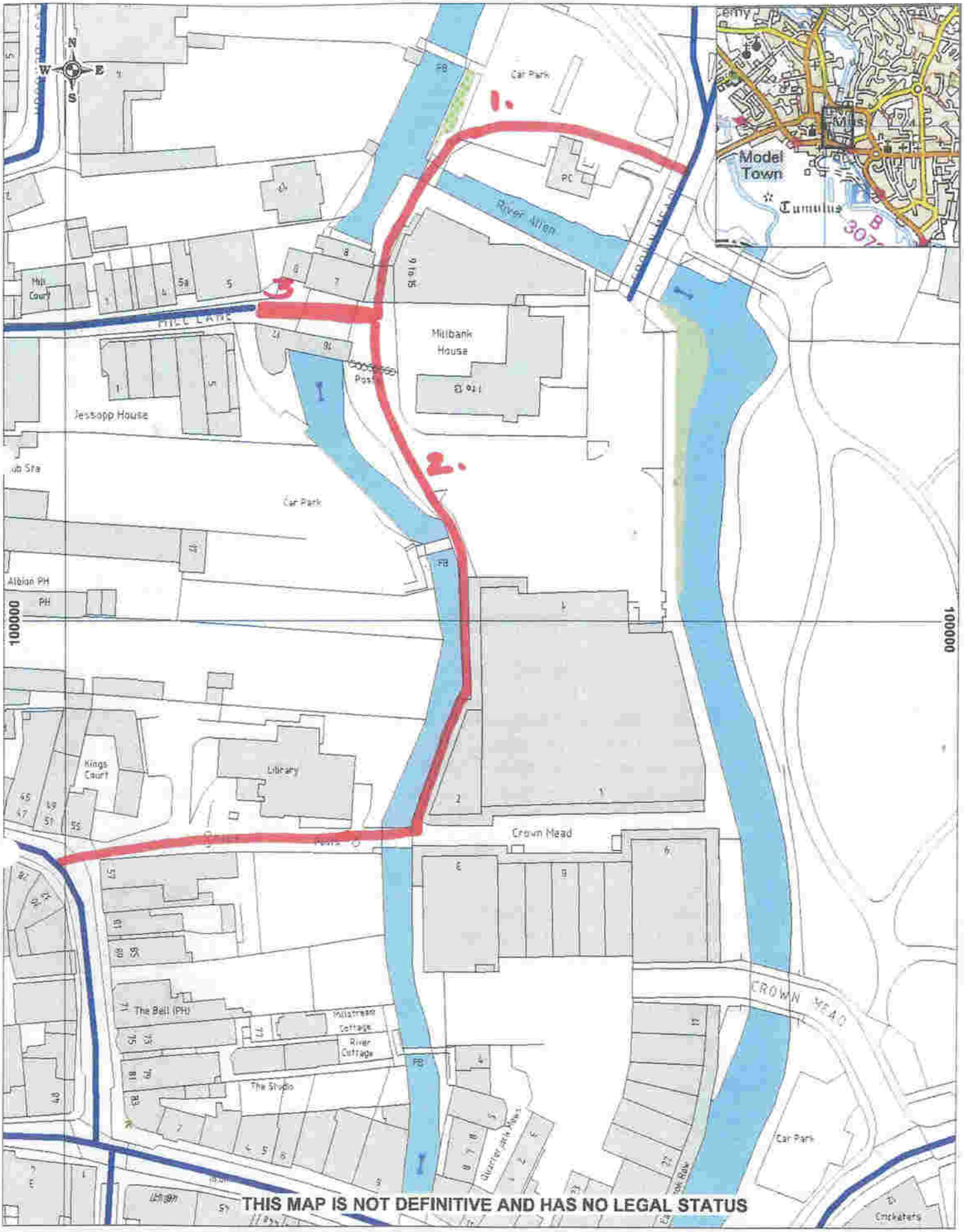

THIS MAP IS NOT DEFINITIVE AND HAS NO LEGAL STATUS

WILDLIFE AND COUNTRYSIDE ACT 1981

WIMBORNE

ADOPTED HIGHWAY

SIGNATURE REDACTED

30 Sept 2013

Ref: T418

Date: 05/03/2013

Scale 1:1000

Drawn By:

Cent X: 401085

Cent Y: 100001

GEOGRAPHICAL INFORMATION SYSTEMS

DORSET County Council

(6)

FORM E

DORSET COUNTY COUNCIL
PUBLIC RIGHTS OF WAY EVIDENCE FORM

NB: The object of this enquiry is to reach the truth of the matter, whatever it may be. You are therefore asked to answer the questions as fully as possible and not keep back any information, whether for or against the public claim. This is important if this information is to be of real value in establishing the status of the way.

THE INFORMATION GIVEN ON THIS FORM MAY BECOME AVAILABLE FOR PUBLIC INSPECTION

FULL NAME:(~~Mr/Mrs/Miss~~) [redacted] **AGE:** 59.

ADDRESS: [redacted] **TEL No. (day):** TELEPHONE NUMBER REDACTED

OCCUPATION: HOUSE WIFE **TEL No. (eve):**

PATH DETAILS:-

PARISH: WIMBORNE MINSTER **DISTRICT:** EAST DORSET

DESCRIPTION OF ROUTE *[please indicate clearly and precisely on a map - 1:2500 scale if possible]*

FROM: HANHAM ROAD CAR PARK, VIA HANHAM RD AND 2 ROUTES FROM CROWN MEAD

TO: MILL LANE

If necessary, continue your answers on a separate sheet of paper.

1. **Have you used the above way?** YES/~~NO~~ *[delete as appropriate]*

   If so:

   a. During which years? 7 years (1998) to

   b. How many times a year? EVERY WEEK

   c. Where were you going to and from? TO TILSEDS FROM HANHAM ROAD CAR PARK

   d. For what purpose? [e.g. pleasure, business, work] PLEASURE

   e. By what means? [e.g. on foot, on horseback, with a vehicle(please state type)] ON FOOT

   f. Did other people also use it? YES/~~NO~~ *[delete as appropriate]*

   g. If so, how did they use it? [e.g. on foot, on horseback, with a vehicle(please state type)]
   ON FOOT

2. **Has the way always run over the same route?** YES/~~NO~~ *[delete as appropriate]*

   If it has been diverted, give the details and dates:

3. **Have there to your knowledge ever been on the way any:**

   a. Stiles? ~~YES~~/NO [If yes, state location]

   b. Gates? YES/~~NO~~ [If yes, state whether locked] REPAIRED IN LAST FEW YEARS BUT NOT LOCKED

   c. Notices? YES/NO [If yes, what did they say?]

   d. Other obstructions? YES/NO [If yes, state nature and location and how you passed the obstruction]:
   CONES

4. **Who owns the land crossed by this route?**
   MR CHRIS SLOCOCK MINSTER PIECES

PLEASE ATTACH A MAP SHOWING THE PRECISE LINE OF THE ROUTE USED IF POSSIBLE

5. **Were you working for any owner or occupier of land crossed by the way at the time when you used it, or were you then a tenant of any such owner?** ~~YES~~/NO *[delete as appropriate]*

If so:

a. Give particulars and dates _____

b. Say whether the owner or occupier ever gave you instructions as to the use of the way by the public and, if so, what the instructions were. _____

6. **Have you ever obtained permission to use the route?** ~~YES~~/NO *[delete as appropriate]*

If so, from whom? _____ When? _____

7. **Have you ever been stopped or turned back when using the way, or do you know of anyone else having been prevented from using it?** YES/~~NO~~ *[delete as appropriate]*

a. If yes, give dates and particulars.

FRIENDS PREVENTED ACCESS TO CAR PARK LAST TIME 10/3/06

b. Were you ever told by an owner or tenant of the land crossed by the way, or by anyone in their employment, that it was not public? ~~YES~~/NO *[delete as appropriate]*

If yes, give dates and particulars: _____

c. Has anyone else ever told you the route was not public? ~~YES~~/NO *[delete as appropriate]*

If yes, give dates and particulars. _____

d. Do you believe the owner or occupier was aware the public was using the way? YES/~~NO~~

If yes, why? EVERYBODY DOES.

e. Have you ever seen such notices as "Private", "No entry", "No thoroughfare", "Trespassers will be prosecuted" or "This is not a Right of Way". ~~YES~~/NO *[delete as appropriate]*

If yes, state when and give particulars: _____

8. **Have you ever enjoyed a private right along the route in question?** _____

N/A

9. **Please give any further particulars including an estimate of the width if possible:**

DECLARATION

I am / am not *[delete as appropriate]* willing to attend a hearing, public inquiry or court to give evidence of this matter, should this prove to be necessary.

I hereby certify that, to the best of my knowledge and belief, the facts that I have stated are true.

Signature: SIGNATURE REDACTED **Date:** 8-12-05

Person taking this statement: [redacted] **Date:** 8-12-05

Form last updated 8 August 2005

PLEASE ATTACH A MAP SHOWING THE PRECISE LINE OF THE ROUTE USED IF POSSIBLE

12531

2014.

FORM E

DORSET County Council

DORSET COUNTY COUNCIL

PUBLIC RIGHTS OF WAY EVIDENCE FORM

NB: The object of this enquiry is to reach the truth of the matter, whatever it may be. You are therefore asked to answer the questions as fully as possible and not keep back any information, whether for or against the public claim. This is important if this information is to be of real value in establishing the status of the way.

Dorset County Council is a Data Controller for the purposes of the Data Protection Act 1998. This Act regulates how we obtain, use and retain personal information. The information you supply will be used for the purpose of fulfilling our functions and duties, including those under the Highways Act 1980 and the Wildlife and Countryside Act 1981. Any information provided on this form, including personal details will be available for public inspection, disclosed to interested third parties and may be used during public inquiries and other proceedings. By completing and returning this form, you are consenting to your personal information being retained and used for these purposes. Further information about the use of personal information and data protection is available on our web-site at www.dorsetforyou.com or by contacting the Council's Data Protection Officer.

THE INFORMATION GIVEN ON THIS FORM MAY BECOME AVAILABLE FOR PUBLIC INSPECTION

FULL NAME:(Mr/Mrs/Miss) [redacted] **AGE:** 54

ADDRESS: [redacted] **TEL No. (day):**

OCCUPATION: Quality Manager **TEL No. (eve):** TELEPHONE NUMBER REDACTED

PATH DETAILS:-

PARISH: _____ **DISTRICT:** _____

DESCRIPTION OF ROUTE *[please indicate clearly and precisely on a map and attach - 1:2500 scale if possible]*

FROM: MILL LANE

TO: HAMPTON RD AND HIGH STREET (DOH 03/10/14)

If necessary, continue your answers on a separate sheet of paper.

1. **Have you used the above way?** YES/~~NO~~ *[delete as appropriate]*

   If so: 1973 – 1984 daily week 84-14 occasionally

   a. During which years? 70s, 80s, 90s and to date

   b. How many times a year? everyday whilst living in Wimborne

   c. Where were you going to and from? Various locations

   d. For what purpose? [e.g. pleasure, business, work] School, work + cricket club

   e. By what means? [e.g. on foot, on horseback, with a vehicle(please state type)] foot

   f. Did other people also use it? YES/~~NO~~ *[delete as appropriate]*

   g. If so, how did they use it? [e.g. on foot, on horseback, with a vehicle(**please state type**)]

   foot

2. **Has the way always run over the same route?** YES/~~NO~~ *[delete as appropriate]*

   If it has been diverted, give the details and dates: _____

3. **Have there to your knowledge ever been on the way any:**

   a. Stiles? ~~YES/NO~~ NO [If yes, state location] _____

   b. Gates? YES/~~NO~~ NO [If yes, state whether locked] _____

   c. Notices? ~~YES/NO~~ NO [If yes, what did they say?] _____

   d. Other obstructions? ~~YES~~/NO [If yes, state nature and location and how you passed the obstruction]:

PLEASE ATTACH A MAP SHOWING THE PRECISE LINE OF THE ROUTE USED AND SIGN IT

FORM E
continued

4. **Who owns the land crossed by this route?**
NO idea

5. **Were you working for any owner or occupier of land crossed by the way at the time when you used it, or were you then a tenant of any such owner?** ~~YES~~/NO *[delete as appropriate]*
If so:
a. Give particulars and dates
b. Say whether the owner or occupier ever gave you instructions as to the use of the way by the public and, if so, what the instructions were.

6. **Have you ever obtained permission to use the route?** ~~YES~~/NO *[delete as appropriate]*
If so, from whom? When?

7. **Have you ever been stopped or turned back when using the way, or do you know of anyone else having been prevented from using it?** ~~YES~~/NO *[delete as appropriate]*
a. If yes, give dates and particulars.
b. Were you ever told by an owner or tenant of the land crossed by the way, or by anyone in their employment, that it was not public? ~~YES~~/NO *[delete as appropriate]*
If yes, give dates and particulars:
c. Has anyone else ever told you the route was not public? ~~YES~~/NO *[delete as appropriate]*
If yes, give dates and particulars.
d. Do you believe the owner or occupier was aware the public was using the way? YES/~~NO~~
If yes, why? because everyone has always used it
e. Have you ever seen such notices as "Private", "No entry", "No thoroughfare", "Trespassers will be prosecuted" or "This is not a Right of Way". ~~YES~~/NO *[delete as appropriate]*
If yes, state when and give particulars:

8. **Have you ever enjoyed a private right along the route in question?** yes
Misunderstood private in the sense of "as of right"

9. **Please give any further particulars including an estimate of the width if possible:**

DECLARATION

I am / am not *[delete as appropriate]* **willing to attend a hearing, public inquiry or court to give evidence of this matter, should this prove to be necessary.**

I hereby certify that, to the best of my knowledge and belief, the facts that I have stated are true.

Signature: SIGNATURE REDACTED **Date:** 14/3/2014

Person taking this statement: **Date:**
(if applicable)

PLEASE ATTACH A MAP SHOWING THE PRECISE LINE OF THE ROUTE USED AND CLEARLY

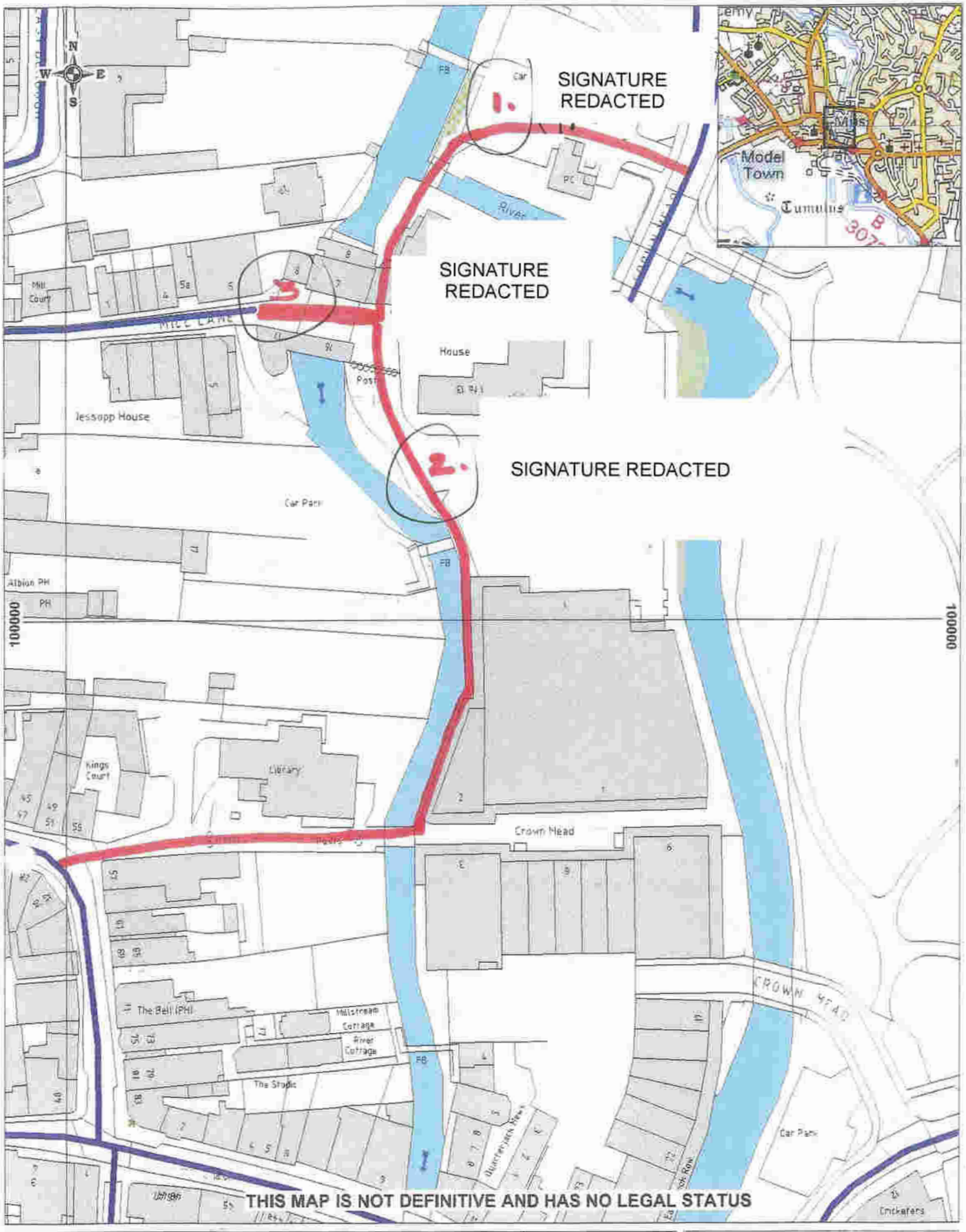

WILDLIFE AND COUNTRYSIDE ACT 1981

WIMBORNE

ADOPTED HIGHWAY ——————

SIGNED DATE:

Ref: T418
Date: 05/03/2013
Scale 1:1000
Drawn By:
Cent X: 401085
Cent Y: 100001

GEOGRAPHICAL INFORMATION SYSTEMS

DORSET County Council

© UKPerspectives 2002 & © Landmapping 2002 & 2009
© Crown Copyright 2012. OS Licence Number 100019790

FORM E

DORSET COUNTY COUNCIL
PUBLIC RIGHTS OF WAY EVIDENCE FORM

NB: The object of this enquiry is to reach the truth of the matter, whatever it may be. You are therefore asked to answer the questions as fully as possible and not keep back any information, whether for or against the public claim. This is important if this information is to be of real value in establishing the status of the way.

THE INFORMATION GIVEN ON THIS FORM MAY BECOME AVAILABLE FOR PUBLIC INSPECTION

FULL NAME: ~~(Mr/Mrs/Miss)~~ [redacted] **AGE:** 43

ADDRESS: [redacted] **TEL No. (day):** TELEPHONE NUMBERS REDACTED

OCCUPATION: ACCOUNTANT. **TEL No. (eve):**

PATH DETAILS:-

PARISH: WIMBORNE MINSTER **DISTRICT:** EAST DORSET

DESCRIPTION OF ROUTE *[please indicate clearly and precisely on a map - 1:2500 scale if possible]*

FROM: MILL LANE TO HANHAM RD.

TO:

If necessary, continue your answers on a separate sheet of paper.

1. **Have you used the above way?** YES/NO *[delete as appropriate]*

   If so:

   a. During which years? 1996 TO 2006

   b. How many times a year? 20+

   c. Where were you going to and from? HANHAM RD TO MILL LANE & BACK

   d. For what purpose? [e.g. pleasure, business, work] pleasure

   e. By what means? [e.g. on foot, on horseback, with a vehicle(please state type)] ON FOOT.

   f. Did other people also use it? YES/~~NO~~ *[delete as appropriate]*

   g. If so, how did they use it? [e.g. on foot, on horseback, with a vehicle(please state type)] on foot

2. **Has the way always run over the same route?** YES/~~NO~~ *[delete as appropriate]*

   If it has been diverted, give the details and dates:

3. **Have there to your knowledge ever been on the way any:**

   a. Stiles? ~~YES~~/NO [If yes, state location]

   b. Gates? YES/~~NO~~ [If yes, state whether locked] RECENTLY - LAST 12 MONTHS.

   c. Notices? YES/~~NO~~ [If yes, what did they say?] RECENTLY 'GATES SUBJECT TO BEING LOCKED WITHOUT NOTICE

   d. Other obstructions? ~~YES~~/NO [If yes, state nature and location and how you passed the obstruction]:

4. **Who owns the land crossed by this route?**

   CHRIS SLOCOCK

PLEASE ATTACH A MAP SHOWING THE PRECISE LINE OF THE ROUTE USED IF POSSIBLE

5. **Were you working for any owner or occupier of land crossed by the way at the time when you used it, or were you then a tenant of any such owner?** YES/NO *[delete as appropriate]*

If so:

a. Give particulars and dates [illegible]

b. Say whether the owner or occupier ever gave you instructions as to the use of the way by the public and, if so, what the instructions were. NO

6. **Have you ever obtained permission to use the route?** YES/NO *[delete as appropriate]*

If so, from whom? _____ When? _____

7. **Have you ever been stopped or turned back when using the way, or do you know of anyone else having been prevented from using it?** YES/NO *[delete as appropriate]*

a. If yes, give dates and particulars.
Prevented

b. Were you ever told by an owner or tenant of the land crossed by the way, or by anyone in their employment, that it was not public? YES/NO *[delete as appropriate]*
If yes, give dates and particulars: _____

c. Has anyone else ever told you the route was not public? YES/NO *[delete as appropriate]*
If yes, give dates and particulars. _____

d. Do you believe the owner or occupier was aware the public was using the way? YES/NO
If yes, why? Have seen him watch me use it.

e. Have you ever seen such notices as "Private", "No entry", "No thoroughfare", "Trespassers will be prosecuted" or "This is not a Right of Way". YES/NO *[delete as appropriate]*
If yes, state when and give particulars: 16/3/06 BRIGHT YELLOW WORD "PRIVATE" painted on pavement

8. **Have you ever enjoyed a private right along the route in question?** NO

9. **Please give any further particulars including an estimate of the width if possible:**

N/A

DECLARATION

I ~~am~~ / am not *[delete as appropriate]* willing to attend a hearing, public inquiry or court to give evidence of this matter, should this prove to be necessary.

I hereby certify that, to the best of my knowledge and belief, the facts that I have stated are true.

Signature: SIGNATURE REDACTED **Date:** 16/3/06

Person taking this statement: _____ **Date:** _____

Form last updated 8 August 2005

PLEASE ATTACH A MAP SHOWING THE PRECISE LINE OF THE ROUTE USED IF POSSIBLE

12253
2013

FORM E

DORSET COUNTY COUNCIL

PUBLIC RIGHTS OF WAY EVIDENCE FORM

NB: The object of this enquiry is to reach the truth of the matter, whatever it may be. You are therefore asked to answer the questions as fully as possible and not keep back any information, whether for or against the public claim. This is important if this information is to be of real value in establishing the status of the way.

Dorset County Council is a Data Controller for the purposes of the Data Protection Act 1998. This Act regulates how we obtain, use and retain personal information. The information you supply will be used for the purpose of fulfilling our functions and duties, including those under the Highways Act 1980 and the Wildlife and Countryside Act 1981. Any information provided on this form, including personal details will be available for public inspection, disclosed to interested third parties and may be used during public inquiries and other proceedings. By completing and returning this form, you are consenting to your personal information being retained and used for these purposes. Further information about the use of personal information and data protection is available on our web-site at www.dorsetforyou.com or by contacting the Council's Data Protection Officer.

THE INFORMATION GIVEN ON THIS FORM MAY BECOME AVAILABLE FOR PUBLIC INSPECTION

FULL NAME:(Mr/Mrs/Miss) [redacted] **AGE:** 84

ADDRESS: [redacted] **TEL No. (day):** TELEPHONE NUMBERS REDACTED

OCCUPATION: RETIRED - **TEL No. (eve):**

PATH DETAILS:-

PARISH: WIMBORNE **DISTRICT:** EAST DORSET

DESCRIPTION OF ROUTE *[please indicate clearly and precisely on a map and attach - 1:2500 scale if possible]*

FROM: 1

TO: 3

If necessary, continue your answers on a separate sheet of paper.

1. Have you used the above way? YES/~~NO~~ *[delete as appropriate]*

If so:

a. During which years? 2012 -

b. How many times a year? WEEKLY

c. Where were you going to and from? 1 to 3

d. For what purpose? [e.g. pleasure, business, work] PLEASURE

e. By what means? [e.g. on foot, on horseback, with a vehicle(please state type)] ON FOOT.

f. Did other people also use it? YES/~~NO~~ *[delete as appropriate]*

g. If so, how did they use it? [e.g. on foot, on horseback, with a vehicle(**please state type**)] ON FOOT

2. Has the way always run over the same route? YES/~~NO~~ *[delete as appropriate]*

If it has been diverted, give the details and dates: N/A.

3. Have there to your knowledge ever been on the way any:

a. Stiles? ~~YES~~/NO [If yes, state location]

b. Gates? ~~YES~~/NO [If yes, state whether locked]

c. Notices? ~~YES~~/NO [If yes, what did they say?]

d. Other obstructions? ~~YES~~/NO [If yes, state nature and location and how you passed the obstruction]:

PLEASE ATTACH A MAP SHOWING THE PRECISE LINE OF THE ROUTE USED AND SIGN IT

FORM E
continued

4. **Who owns the land crossed by this route?** MR. SLOCOCK

5. **Were you working for any owner or occupier of land crossed by the way at the time when you used it, or were you then a tenant of any such owner?** ~~YES~~/NO *[delete as appropriate]*
If so:
   a. Give particulars and dates N/A
   b. Say whether the owner or occupier ever gave you instructions as to the use of the way by the public and, if so, what the instructions were. N/A

6. **Have you ever obtained permission to use the route?** ~~YES~~/NO *[delete as appropriate]*
If so, from whom? _____ When? _____

7. **Have you ever been stopped or turned back when using the way, or do you know of anyone else having been prevented from using it?** ~~YES~~/NO *[delete as appropriate]*
   a. If yes, give dates and particulars.
   b. Were you ever told by an owner or tenant of the land crossed by the way, or by anyone in their employment, that it was not public? ~~YES~~/NO *[delete as appropriate]*
   If yes, give dates and particulars: _____
   c. Has anyone else ever told you the route was not public? ~~YES~~/NO *[delete as appropriate]*
   If yes, give dates and particulars. _____
   d. Do you believe the owner or occupier was aware the public was using the way? YES/NO
   If yes, why? To go shops and Melbourn House.
   e. Have you ever seen such notices as "Private", "No entry", "No thoroughfare", "Trespassers will be prosecuted" or "This is not a Right of Way". ~~YES~~/NO *[delete as appropriate]*
   If yes, state when and give particulars: _____

8. **Have you ever enjoyed a private right along the route in question?** No

9. **Please give any further particulars including an estimate of the width if possible:** N/A.

DECLARATION

~~I am~~ / **am not** *[delete as appropriate]* **willing to attend a hearing, public inquiry or court to give evidence of this matter, should this prove to be necessary.**

I hereby certify that, to the best of my knowledge and belief, the facts that I have stated are true.

Signature: SIGNATURE REDACTED **Date:** 10-5-2013

Person taking this statement: _____ **Date:** _____
(if applicable)

PLEASE ATTACH A MAP SHOWING THE PRECISE LINE OF THE ROUTE USED AND SIGN IT

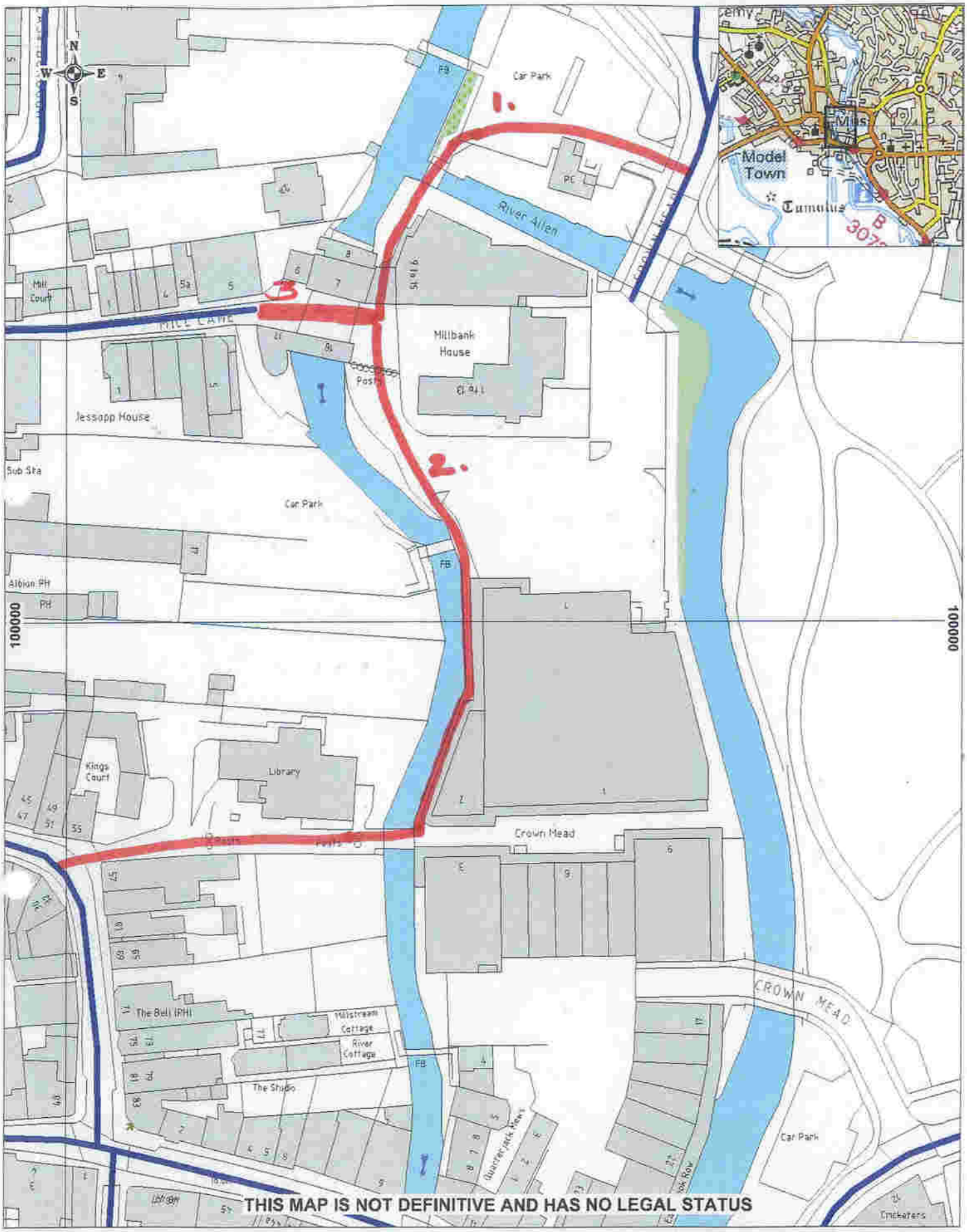

WILDLIFE AND COUNTRYSIDE ACT 1981

WIMBORNE

ADOPTED HIGHWAY

SIGNATURE REDACTED

20-5-2013

Ref: T418
Date: 05/03/2013
Scale 1:1000
Drawn By:
Cent X: 401085
Cent Y: 100001

GEOGRAPHICAL INFORMATION SYSTEMS

DORSET County Council

© GeoPerspectives 2002 & © Getmapping 2005 & 2009
© Crown Copyright 2012. OS Licence Number 100019790