Extracts from key documents
(See the case file RW/T418 for copies of other documents mentioned)

1910 Finance Act maps sheets 34.8 NE and SE

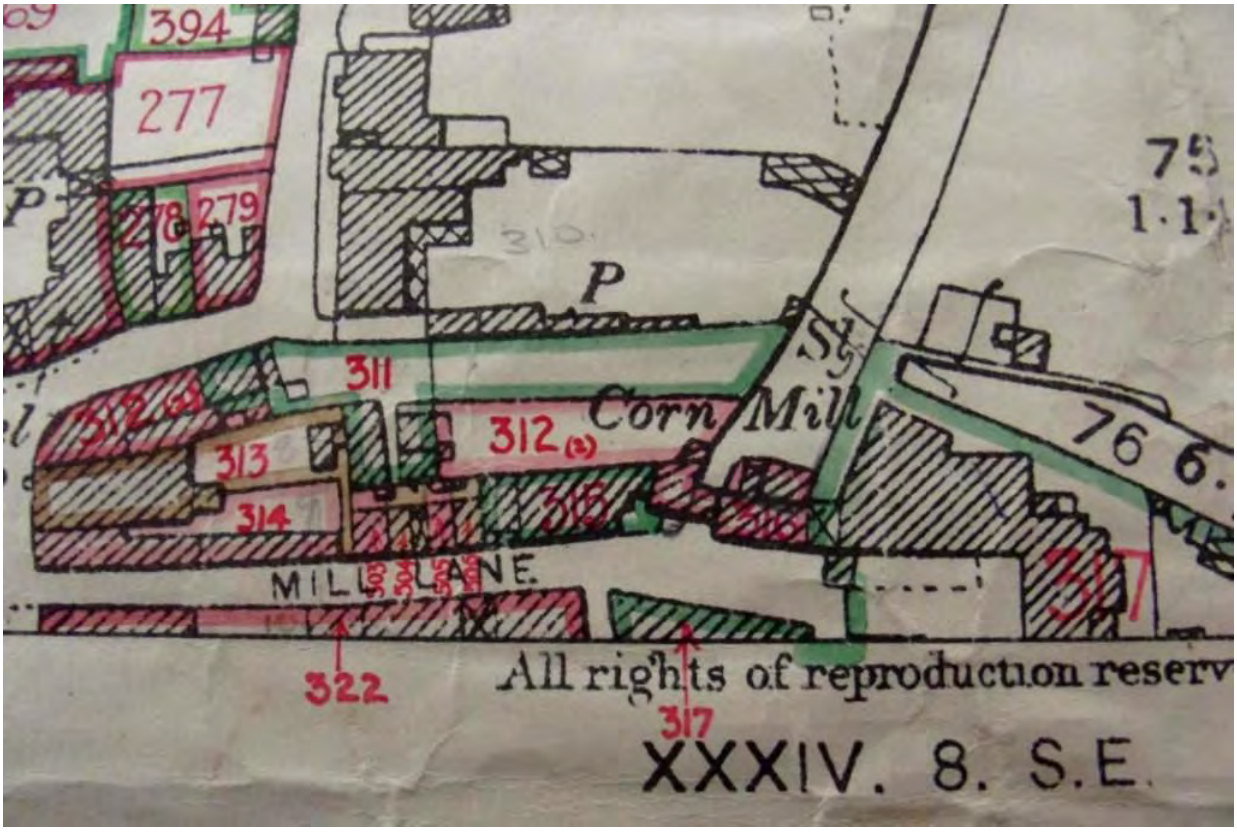

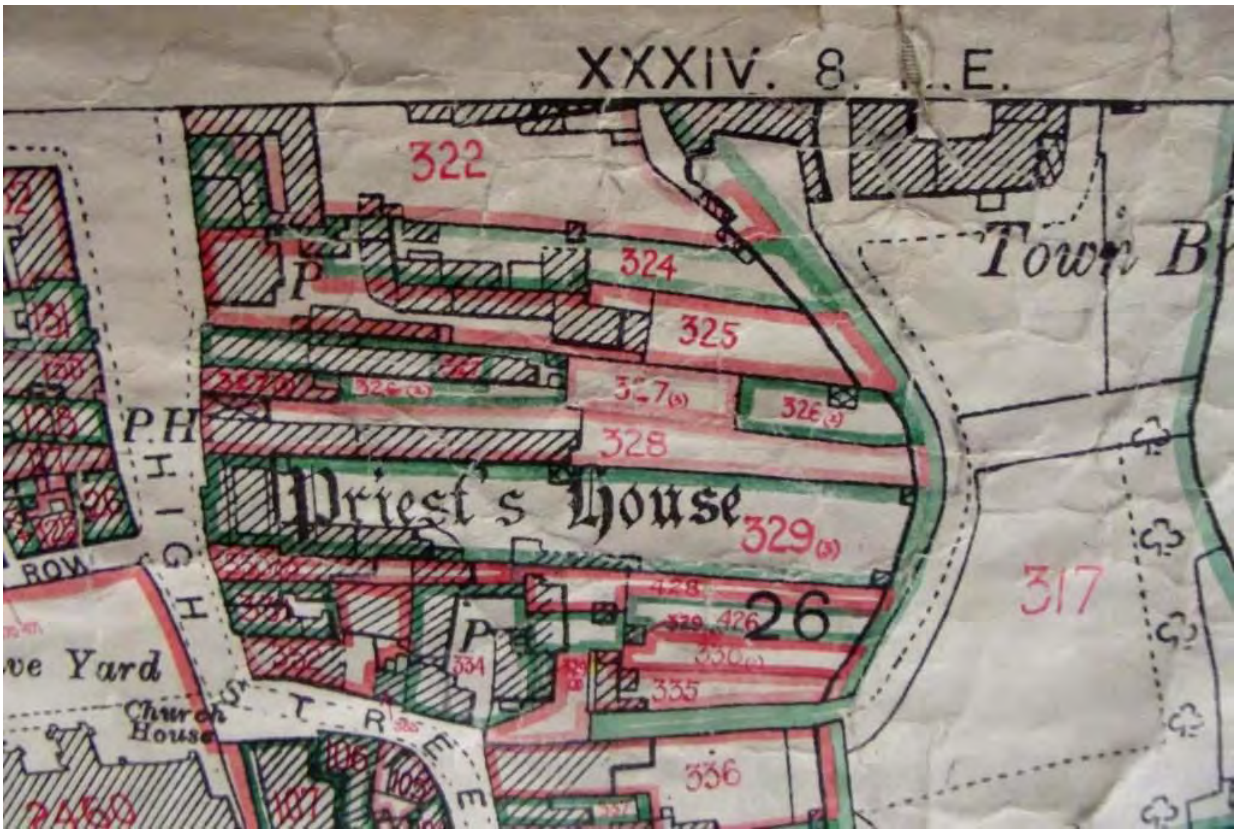

1846 Tithe map

1878-1892 Highways Board minutes

25 June 1892

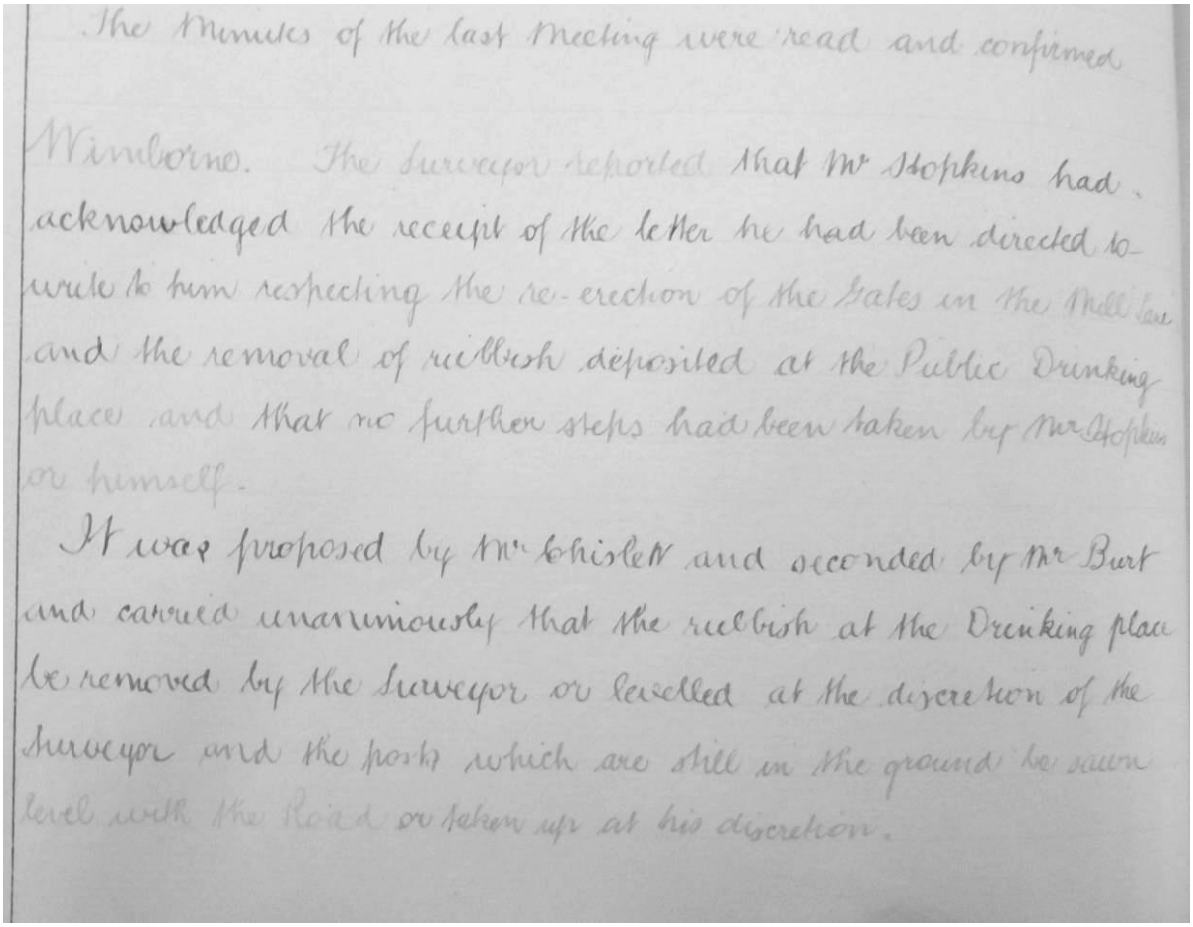

The Minutes of the last Meeting were read and confirmed.

Wimborne. The Surveyor reported that Mr Hopkins had acknowledged the receipt of the letter he had been directed to write to him respecting the re-erection of the Gates in the Mill Lane and the removal of rubbish deposited at the Public Drinking place and that no further steps had been taken by Mr Hopkins or himself.

It was proposed by Mr Chislett and seconded by Mr Burt and carried unanimously that the rubbish at the Drinking place be removed by the Surveyor or levelled at the discretion of the Surveyor and the posts which are still in the ground be sawn level with the Road or taken up at his discretion.

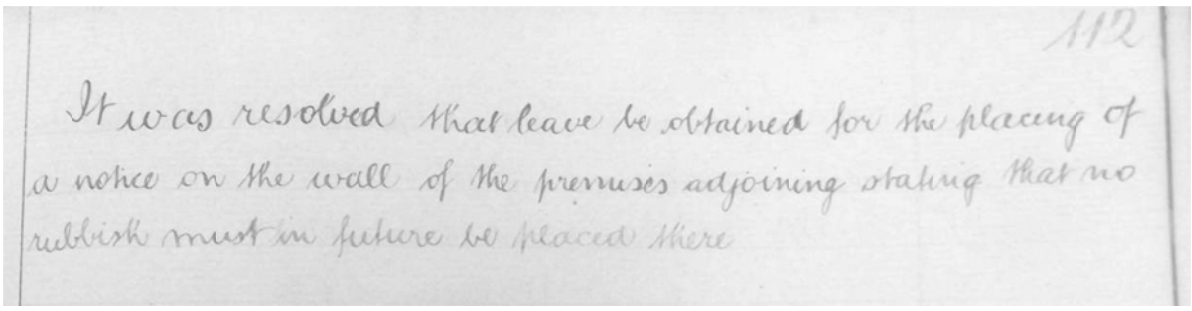

112

It was resolved that leave be obtained for the placing of a notice on the wall of the premises adjoining stating that no rubbish must in future be placed there

26 February 1892

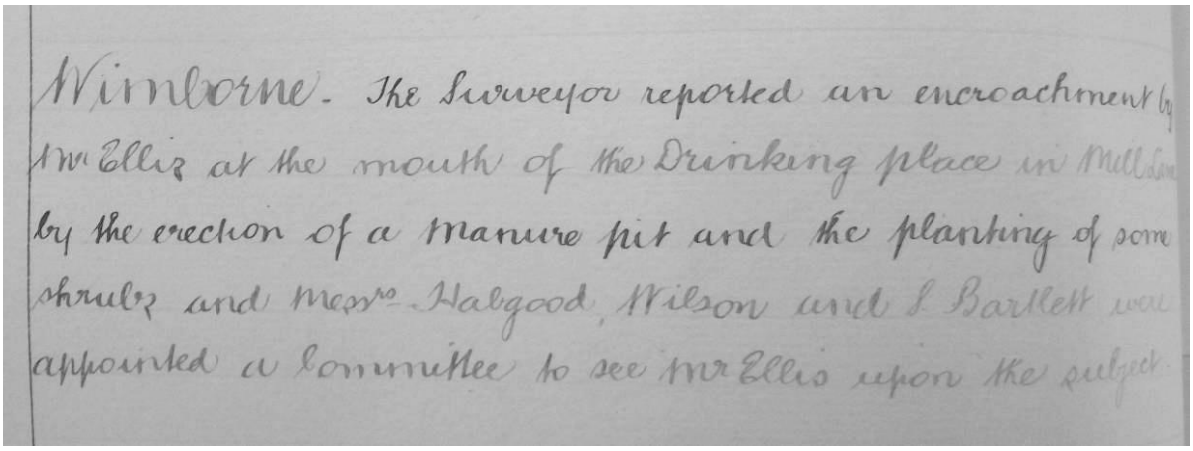

Wimborne. The Surveyor reported an encroachment by Mr Ellis at the mouth of the Drinking place in Mill Lane by the erection of a manure pit and the planting of some shrubs and Messrs. Halgood, Wilson and J. Bartlett was appointed a Committee to see Mr Ellis upon the subject

Page 59 Application to add footpaths and a proposal to add a restricted byway to the definitive map and statement from Mill Lane, Wimborne Minster in the Town Centre

8 April 1892

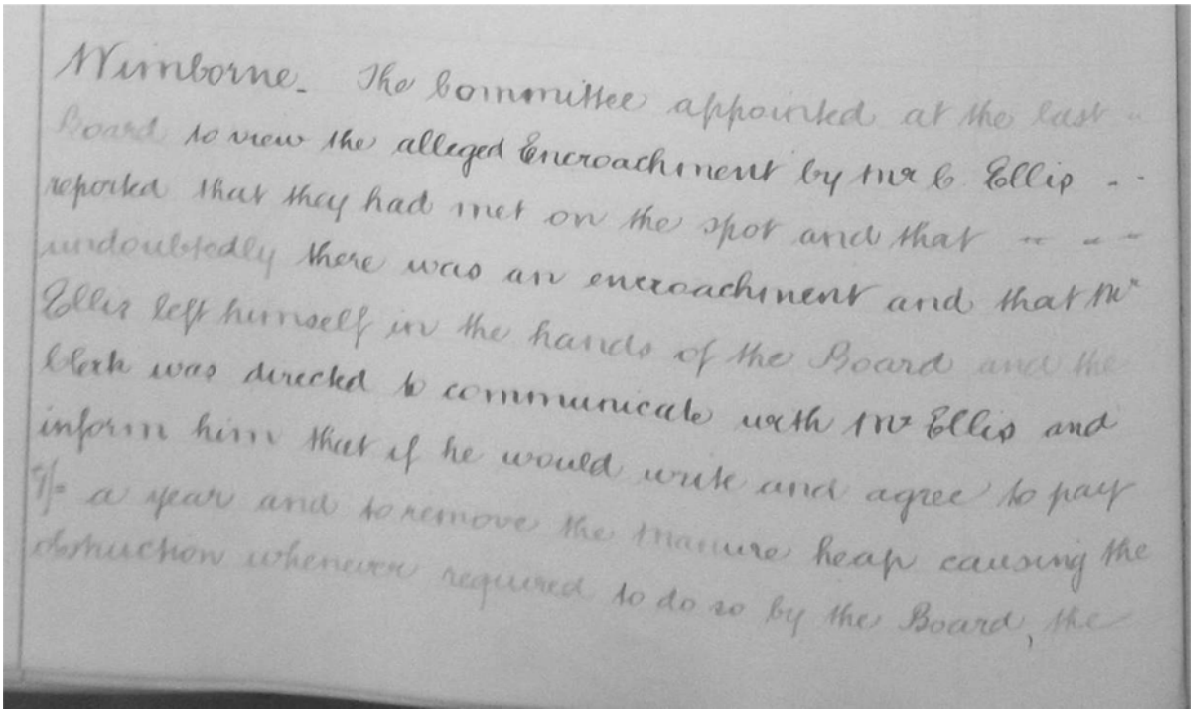

Wimborne. The Committee appointed at the last Board to view the alleged Encroachment by Mr G. Ellis - - reported that they had met on the spot and that - - - undoubtedly there was an encroachment and that Mr Ellis left himself in the hands of the Board and the Clerk was directed to communicate with Mr Ellis and inform him that if he would write and agree to pay 1/- a year and to remove the manure heap causing the obstruction whenever required to do so by the Board, the

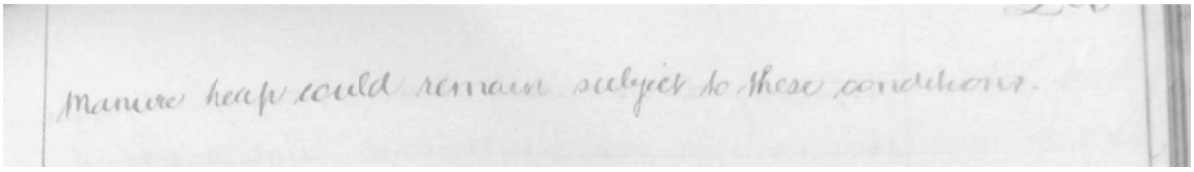

manure heap could remain subject to these conditions.

17 June 1892

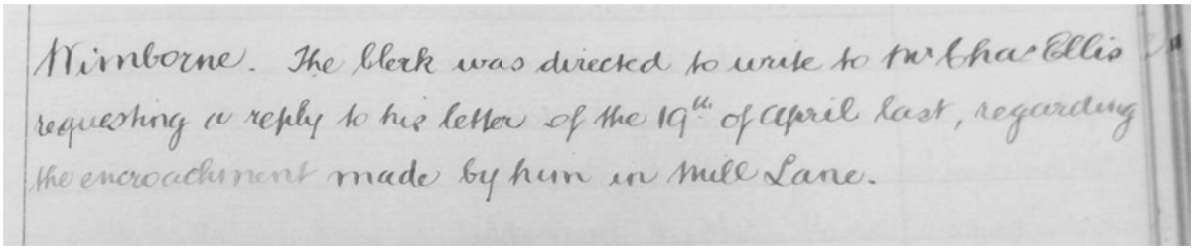

Wimborne. The Clerk was directed to write to Mr Chas Ellis requesting a reply to his letter of the 19th of April last, regarding the encroachment made by him in Mill Lane.

Page 60 Application to add footpaths and a proposal to add a restricted byway to the definitive map and statement from Mill Lane, Wimborne Minster in the Town Centre

1903 and1916 Wimborne Urban District Council minutes

14 September 1903

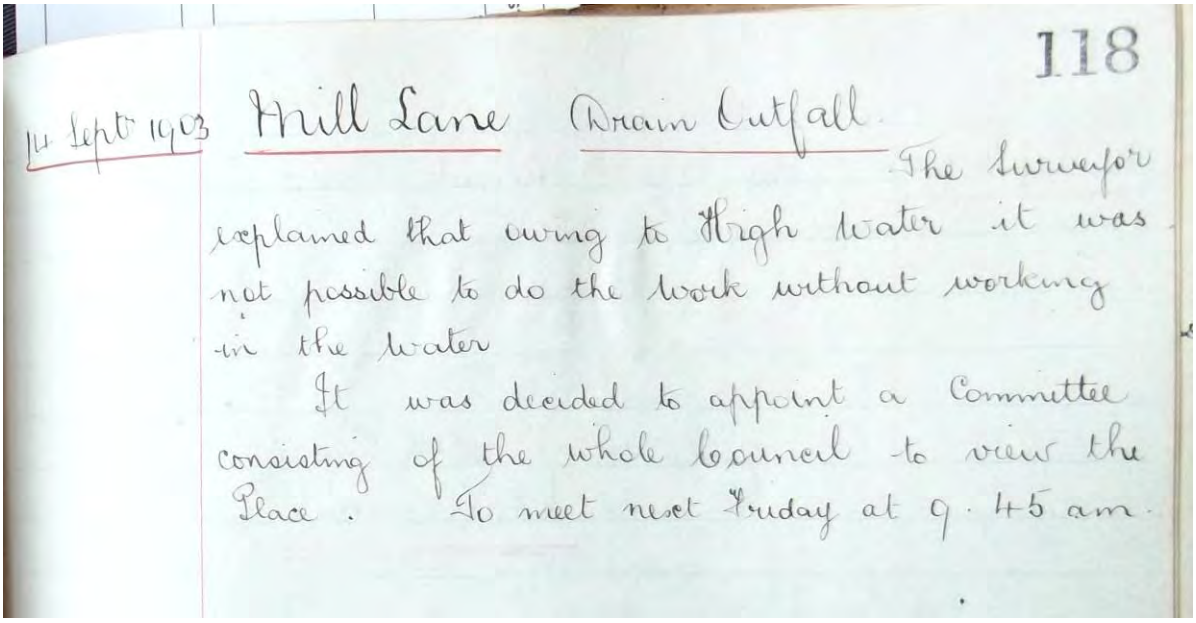

118

14 Sept 1903 Mill Lane Drain Outfall

The Surveyor explained that owing to High water it was not possible to do the work without working in the water

It was decided to appoint a Committee consisting of the whole Council to view the Place. To meet next Friday at 9.45 am.

13 June 1916

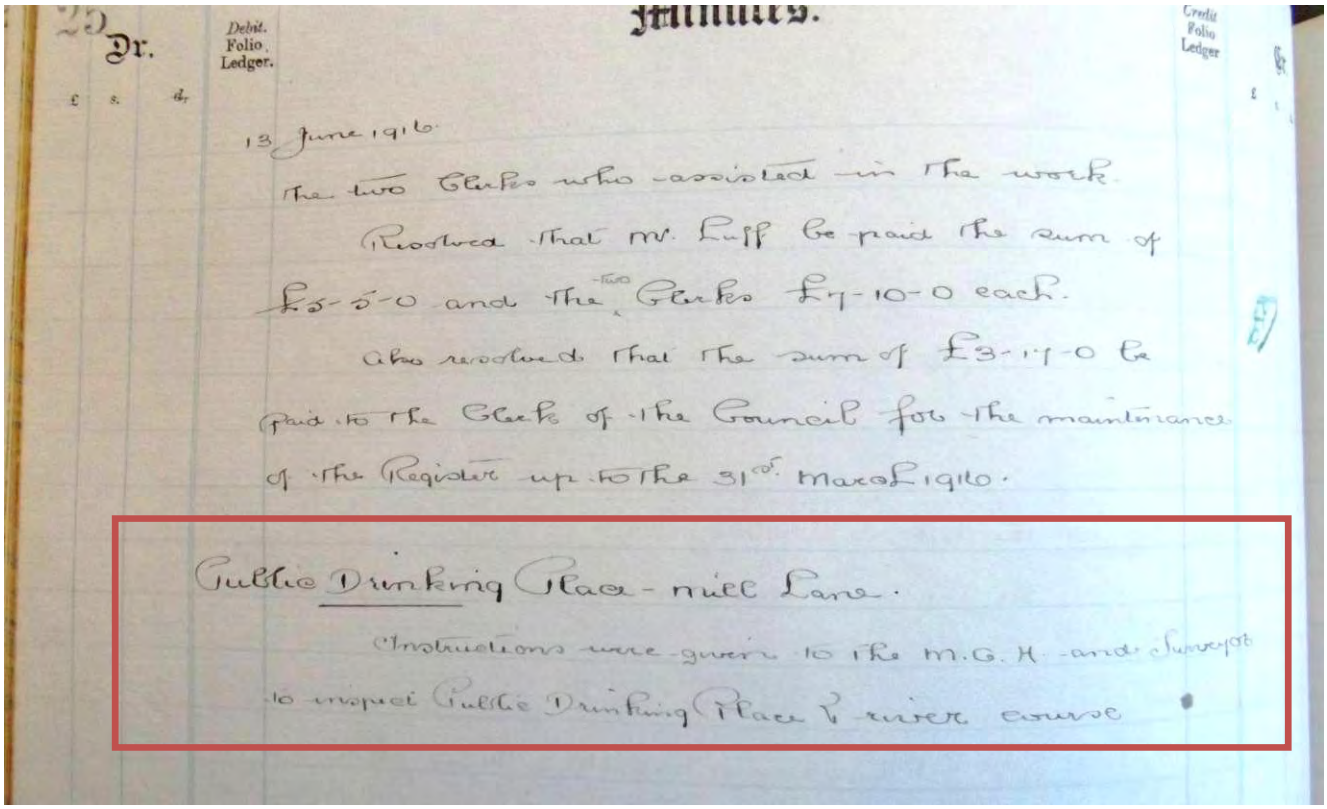

Dr. Debit. Folio. Ledger. Minutes. Credit Folio Ledger

13 June 1916

The two Clerks who assisted in the work.

Resolved that Mr. Luff be paid the sum of £5-5-0 and the two Clerks £7-10-0 each.

Also resolved that the sum of £3-17-0 be paid to the Clerk of the Council for the maintenance of the Register up to the 31st March 1916.

Public Drinking Place - Mill Lane.

Instructions were given to the M.O.H. and Surveyor to inspect Public Drinking Place & river course

1613-14 Plan of Wimborne Minster by Richard Harding

1613 Hanham Estate plan

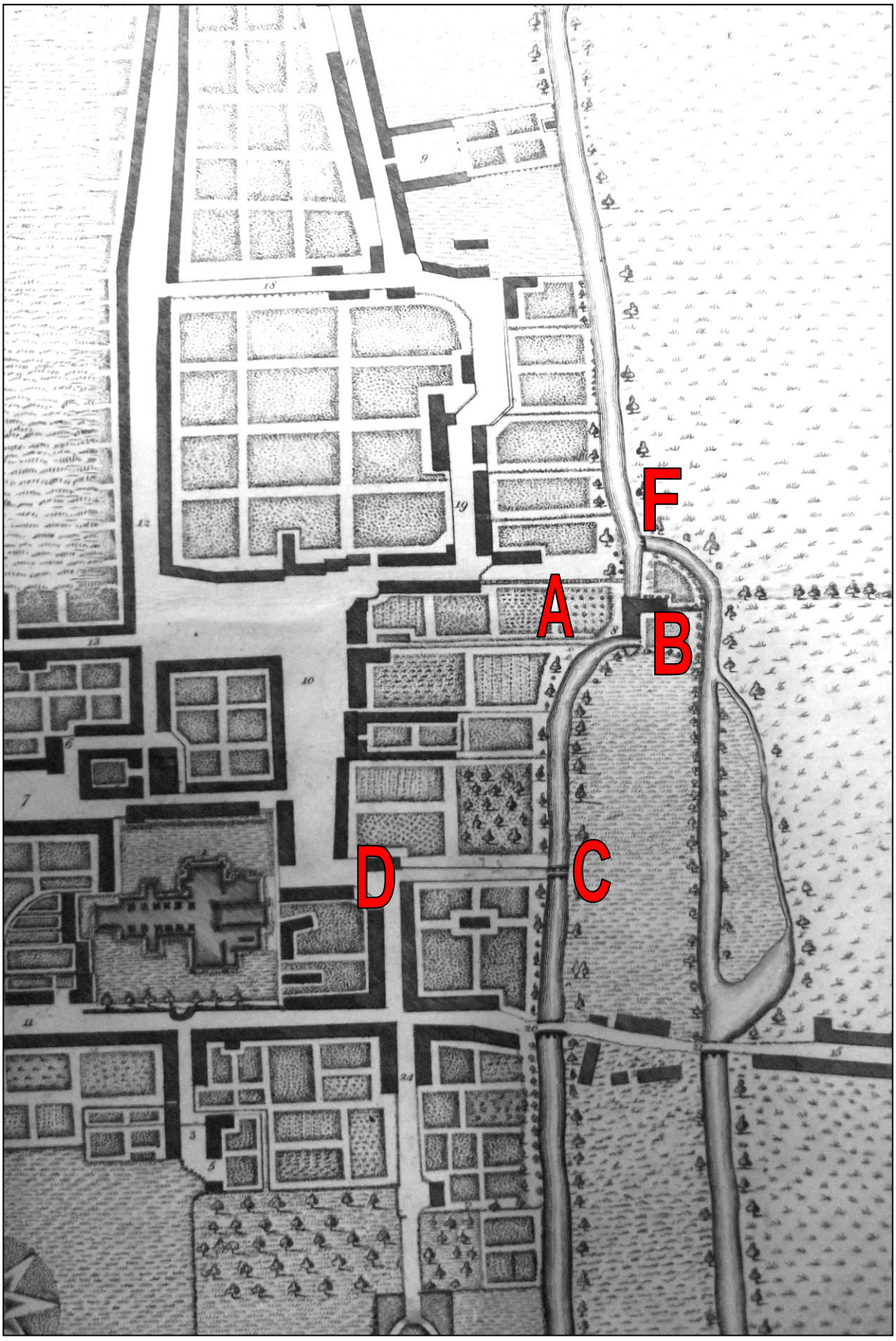

1832 Bankes Estate Map of the Town of Wimborne MInster

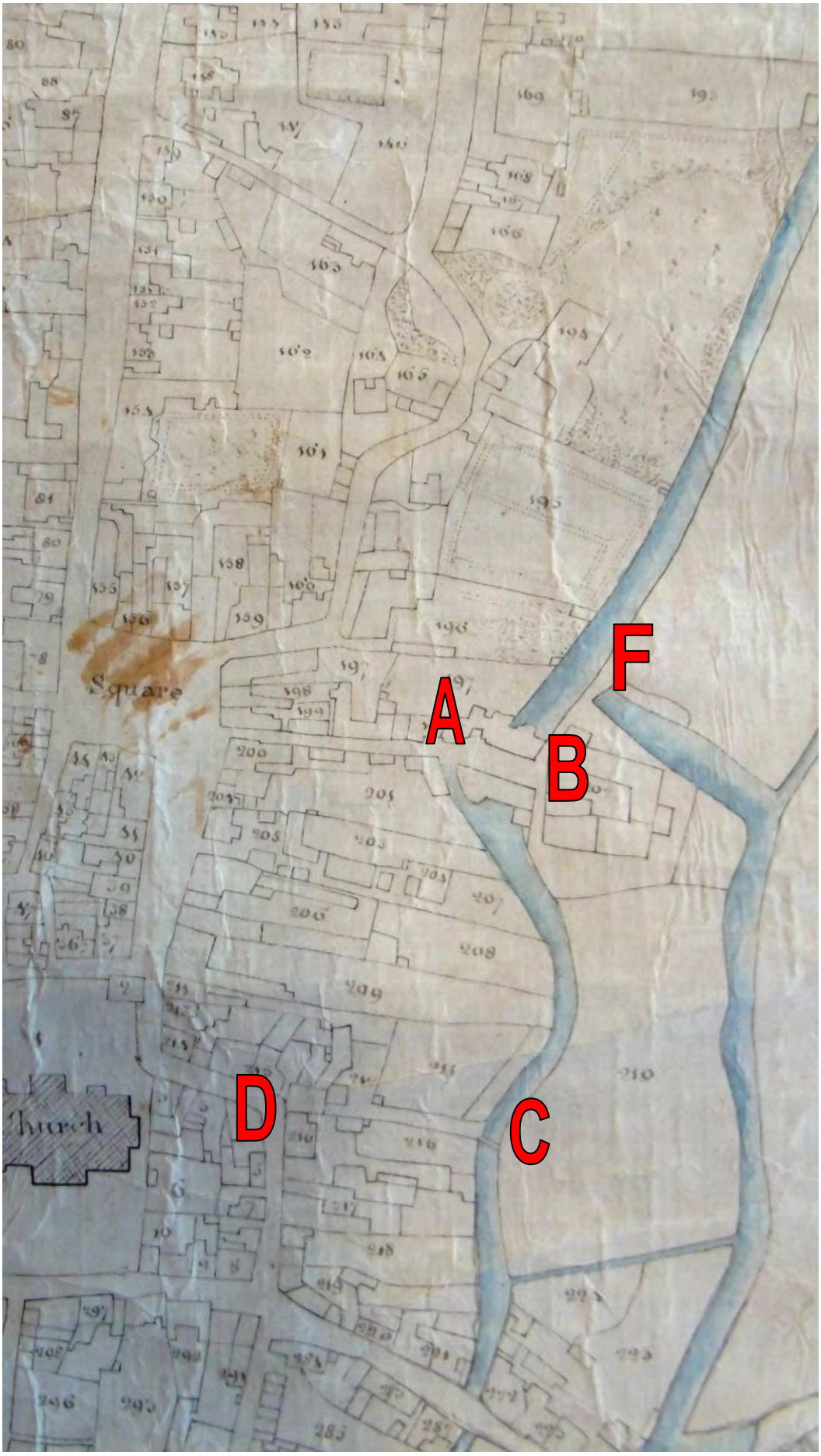
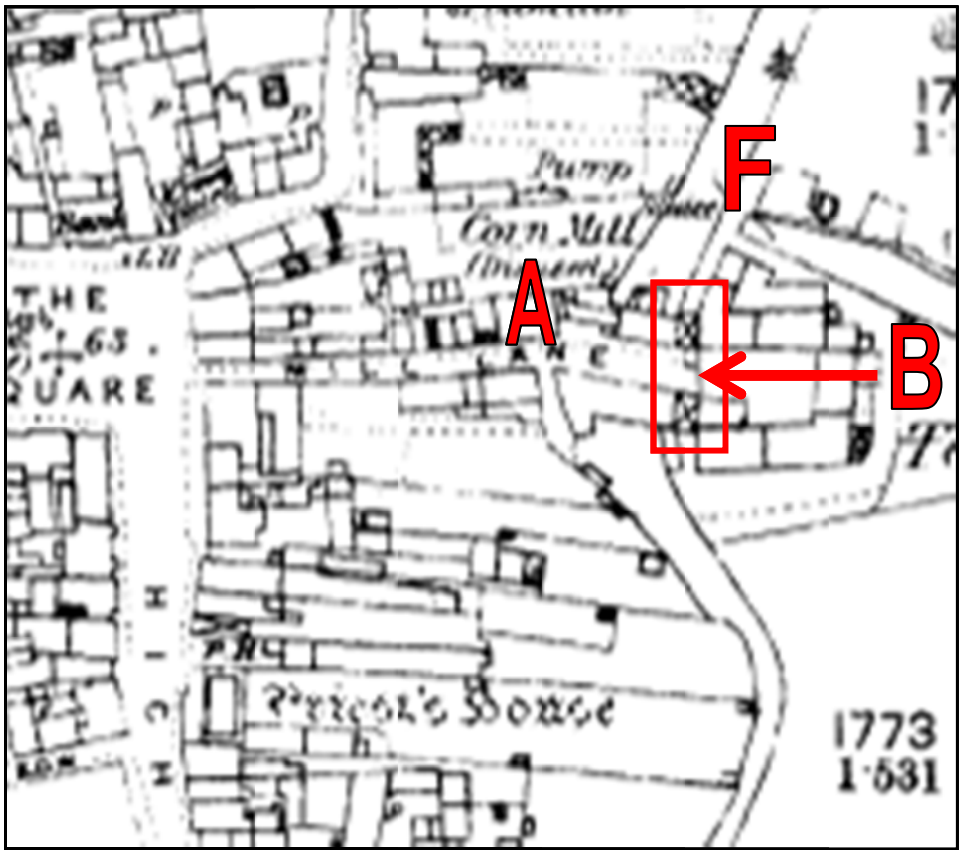
1889 Ordnance Survey First Edition map scale 25 inches to the mile (1:2500)
(showing covered archways)